



Oregon Water Resources Department
 725 Summer Street NE, Suite A
 Salem, Oregon 97301-1266
 (503) 986-0900
 www.wrd.state.or.us

District Permanent Water Right Transfer Claim of Beneficial Use

1. APPLICANT INFORMATION

District: Santiam Water Control District
 Contact Person: Brent Stevenson Phone: 503-769-2669
 Mailing Address: 284 East Water St
 City: Stayton State: OR Zip: 97383
 E-Mail address: brents.swcd@wvi.com
 Transfer Number: T - 10671

2. WATER RIGHT(S)

Pursuant to OAR Chapter 690, Division 385, the district is submitting to the Water Resources Department this claim of beneficial use, with the appropriate fee, for the following water right(s):

PERMIT NUMBER	CERTIFICATE NUMBER	DECREE (name, volume, and page)	PRIMARY (P) OR SUPP (S)
-	68665		<input checked="" type="checkbox"/> P <input type="checkbox"/> S
-	68663		<input checked="" type="checkbox"/> P <input type="checkbox"/> S
-			<input type="checkbox"/> P <input type="checkbox"/> S
-			<input type="checkbox"/> P <input type="checkbox"/> S

3. AUTHORIZED POINT(S) OF DIVERSION (POD) / APPROPRIATION (POA)

The authorized point(s) of diversion / appropriation for the water right modified by the transfer are as follows:

PERMIT NUMBER	DECREE or CERTIFICATE	POD / POA #	SOURCE	LOCATION - MEASURED DISTANCES
-	68665		NS Riv	1800 Feet South + 2830 Feet East From the N 1/4 Corner of Section 11
-	68663		NS Riv	"
-				

RECEIVED BY OWRD

4. AUTHORIZED PLACE OF USE

The summary of the perfected change in place of use authorized by the final order approving the water right transfer is listed in Table 1.

TABLE 1 - AUTHORIZED PLACE OF USE (POU)													
CERTIFICATE DECREE or PERMIT	POD / POA #	PRIORITY DATE	USE	LEGAL DESCRIPTION							ACRES	USER NAME	
				TWP	RNG	SEC	QQ	DLC	GOV'T LOT	TAX LOT			
68665		5/14/1909	I	9S	2W	3	NWNW				800	15.2	Stephen & Patricia Smith
68663		5/14/1909	I	9S	2W	27	SWSW				1100	13.2	Robert & Kelley Biewend
68663		5/14/1909	I	9S	2W	34	NWNW				1100	4.8	Robert & Kelley Biewend
68663		5/14/1909	I	9S	2W	28	SSE				800	3.5	Gene & Anna Cellucci
68663		5/14/1909	I	8S	2W	35	NWNE				200	11.9	Timothy & Betty Bieleberg
68663		5/14/1909	I	8S	2W	35	SWE				200	12.1	Timothy & Betty Bieleberg
68663		5/14/1909	I	9S	2W	13	NWNE				700	.2	James & Betty Fulton
68663		5/14/1909	I	9S	2W	13	NWSW				1900	.3	Martha Porter
											TOTAL:	61.2	


5. MAP AND SITE REPORT

Attached is a map and site report for each water right listed in Table 1 that satisfies the requirements of OAR 690-385-7400.

RECEIVED BY OWRD
JUN 23 2015
SALEM, OR

6. SIGNATURES

The district certifies that it has inspected the place of use listed in Table I, and confirms the change in place of use has been completed consistent with the terms and conditions of the final order approving the transfer.



Signature of District Manager
or District Board Chairperson

6-17-15

Date

Brent Stevenson

Type or Print Name of District Manager
or District Board Chairperson

RECEIVED BY OWRD

JUN 23 2015

SALEM, OR

R64569

CLAIM OF BENEFICIAL USE Site Report

Transfer Number: T - 10671 District Internal Notice #: 08-03

User Name: Stephen & Patricia Smith

Place of Use:

USE	POD #	TWP	RNG	SEC	QQ	DLC	GOV'T LOT	TAX LOT	ACRES
<u>I</u>		<u>9S</u>	<u>2W</u>	<u>3</u>	<u>NW/4</u>			<u>800</u>	<u>15.2</u>

District Conveyance System:

Description of Delivery System: Stayton / Power Canal diversion point

Headgate: _____ Canal: Gilbert lateral

Beneficial Use:

Description of Beneficial Use: Hay & pasture irrigation

Method Used to Apply Water: Sprinkler hand line

Method Used to Calculate Beneficial Use: lateral measurement + personal observation of use

User Interviewed: Yes No Steve Smith
Beneficial Use Made as Authorized: Yes No at surplus office

Description of Beneficial Use if Less than Authorized:

Inspected By: [Signature] Date: 6-17-15

RECEIVED BY OWRD


Instructions: Attach and label the corresponding final proof map.

JUN 23 2015

T9S. R2W., W.M.

Stephen Smith
NW 1/4 NW 1/4 SECTION 3
6806 LITTLE RD SE
TURNER, OR. 97592

LEGEND



"TO" LANDS FOR
CERTIFICATE #54302



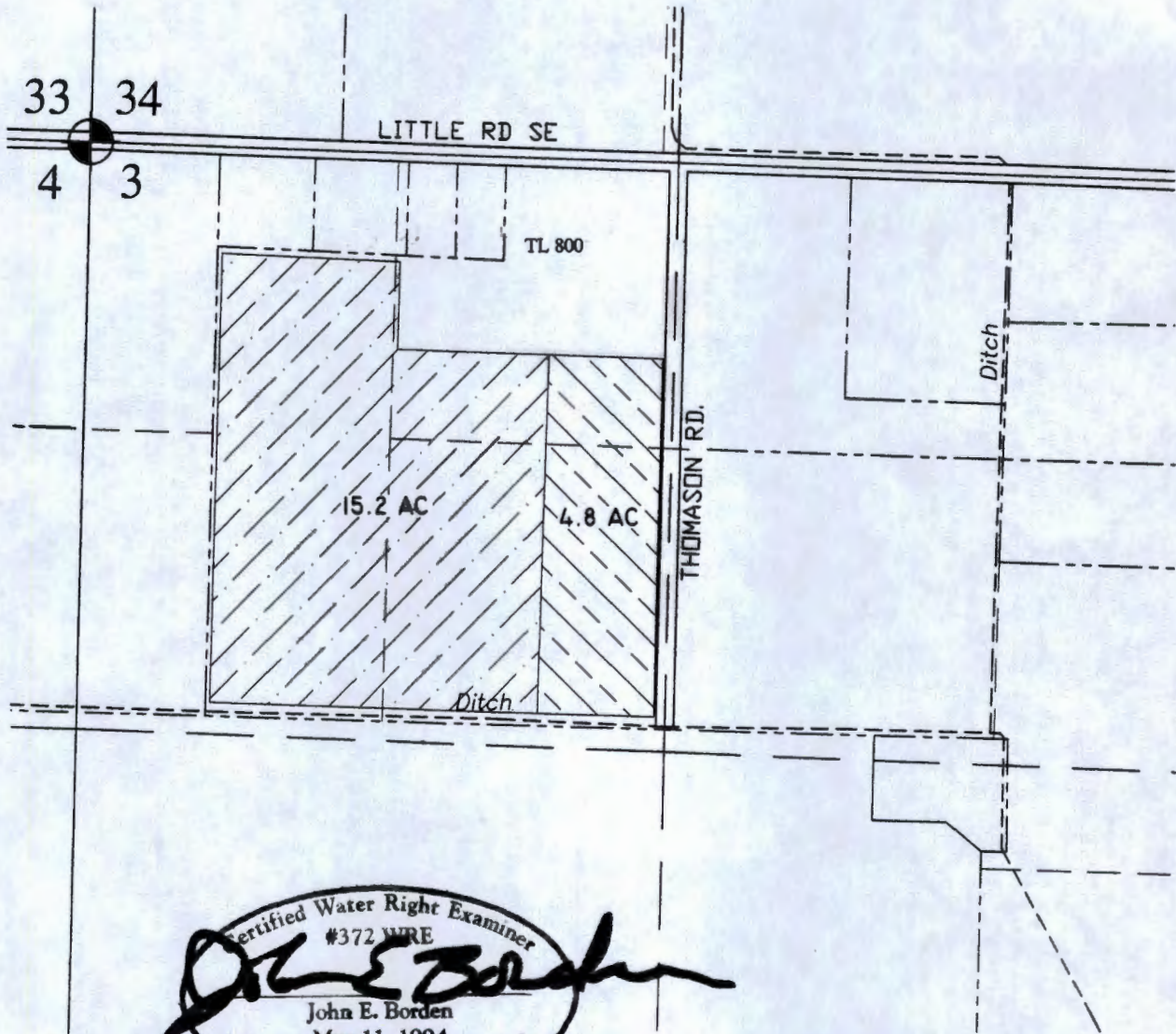
"TO" LANDS FOR
CERTIFICATE #68665

RECEIVED BY OWRD

JUN 23 2015

SALEM, OR

SCALE: 1"=400'



Certified Water Right Examiner
#372 WRE
John E. Borden
John E. Borden
May 11, 1994
STATE OF OREGON

TRANSFER "TO" WATER RIGHTS

SANTIAM WATER
CONTROL DISTRICT

284 E. WATER ST.
STAYTON, OR. 97383
503-769-2669

TRANSFER APPLICATION MAP

FILE PATH & NAME: F:\SWCD\FERS\F_COATES_MUMPER_TO_SMITH_012208.dwg

**CLAIM OF BENEFICIAL USE
Site Report**

Transfer Number: T - 10671 District Internal Notice #: _____

User Name: Robert & Kelley Biewend

Place of Use:

USE	POD #	TWP	RNG	SEC	QQ	DLC	GOV'T LOT	TAX LOT	ACRES
I		95	2W	27	SWSW			1100	13.2
I		95	2W	34	NWNE			1100	4.8

District Conveyance System:

Description of Delivery System: _____

Headgate: _____ Canal: _____

Beneficial Use:

RECEIVED BY OWRD

Description of Beneficial Use: _____

JUN 23 2015

Method Used to Apply Water: _____

SALEM, OR

Method Used to Calculate Beneficial Use: _____

User Interviewed: () Yes () No

Beneficial Use Made as Authorized: () Yes () No

Description of Beneficial Use if Less than Authorized:

Inspected By: _____ Date: _____

Instructions: Attach and label the corresponding final proof map.

T9S. R2W., W.M.

Robert and Kelly Biewend
SW 1/4 SW 1/4 SECTION 34
NW 1/4 SW 1/4 SECTION 34
6787 STAYTON RD. SE
TURNER, OR 97392

RECEIVED BY OWRD

JUN 23 2015

SALEM, OR

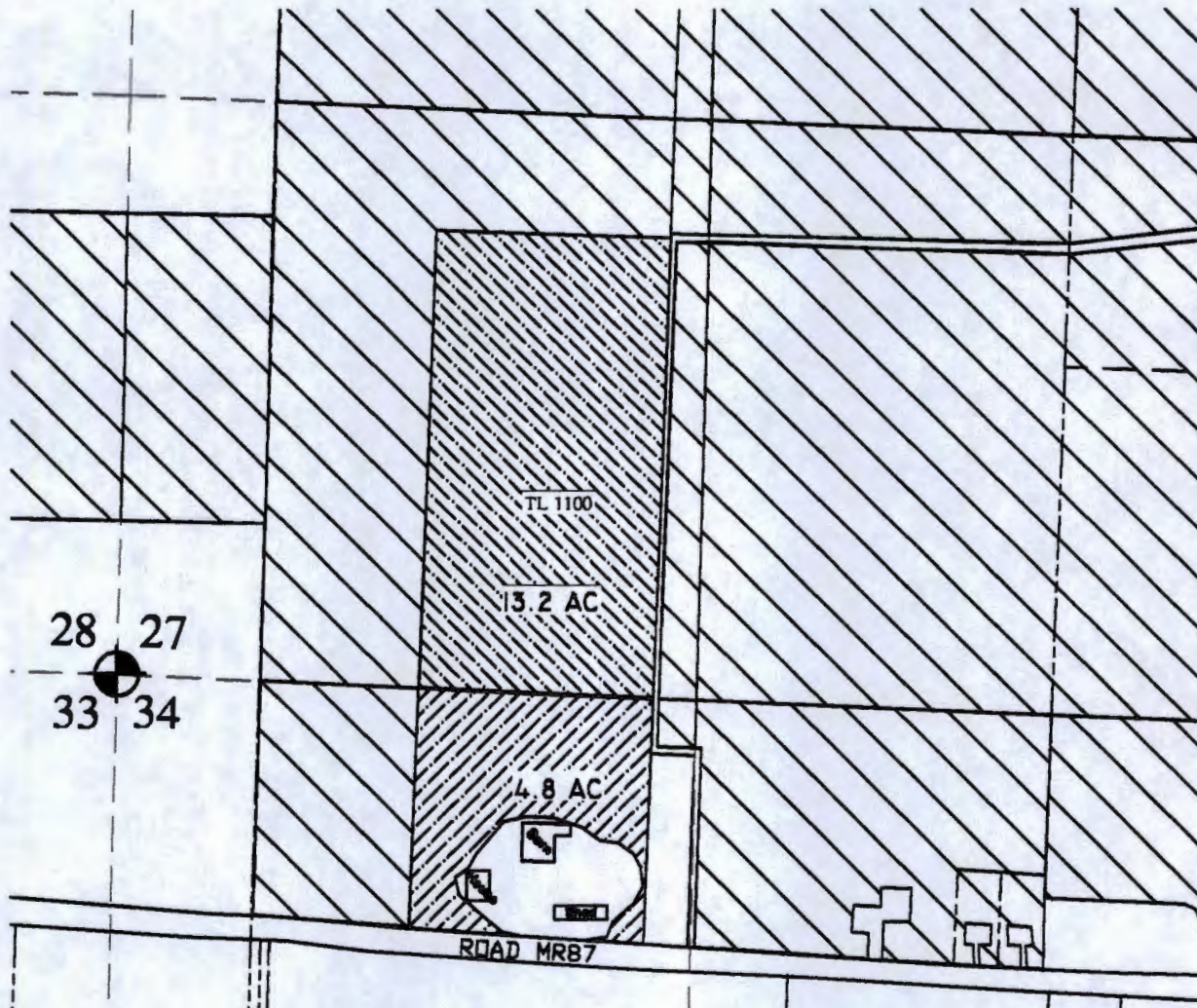


SCALE: 1"=400'

LEGEND



"TO" LANDS FOR
CERTIFICATE #68663



TRANSFER "TO" WATER RIGHTS

SANTIAM WATER
CONTROL DISTRICT

284 E. WATER ST.
STAYTON, OR. 97383
503-769-2669

TRANSFER APPLICATION MAP

FILE PATH & NAME: F:\SWCD\XFER\SISTENGE_L_TO_BIEWEND.DWG

**CLAIM OF BENEFICIAL USE
Site Report**

RECEIVED BY OWRD

JUN 23 2015

Transfer Number: T - 10671 District Internal Notice #: _____ **SALEM, OR**

User Name: Gene & Anna Cellucci

Place of Use:

USE	POD #	TWP	RNG	SEC	QQ	DLC	GOV'T LOT	TAX LOT	ACRES
<u>I</u>		<u>9S</u>	<u>2W</u>	<u>28</u>	<u>SWSE</u>			<u>800</u>	<u>3.5</u>

District Conveyance System:

Description of Delivery System: Marion ditch into marion creek for re diversion

Headgate: _____ Canal: _____

Beneficial Use:

Description of Beneficial Use: nursery + lawn irrigation

Method Used to Apply Water: pump + sprinklers

Method Used to Calculate Beneficial Use: marion lateral discharge + pump

User Interviewed: Yes No Gene on site
 Beneficial Use Made as Authorized: Yes No neighbors pump used

Description of Beneficial Use if Less than Authorized:

Inspected By:  Date: 6-17-15

Instructions: Attach and label the corresponding final proof map.

T9S. R2W., W.M.

Cellucci
SW 1/4 SW 1/4 SECTION 28
13812 MARION RD. SE
TURNER, OR. 97392



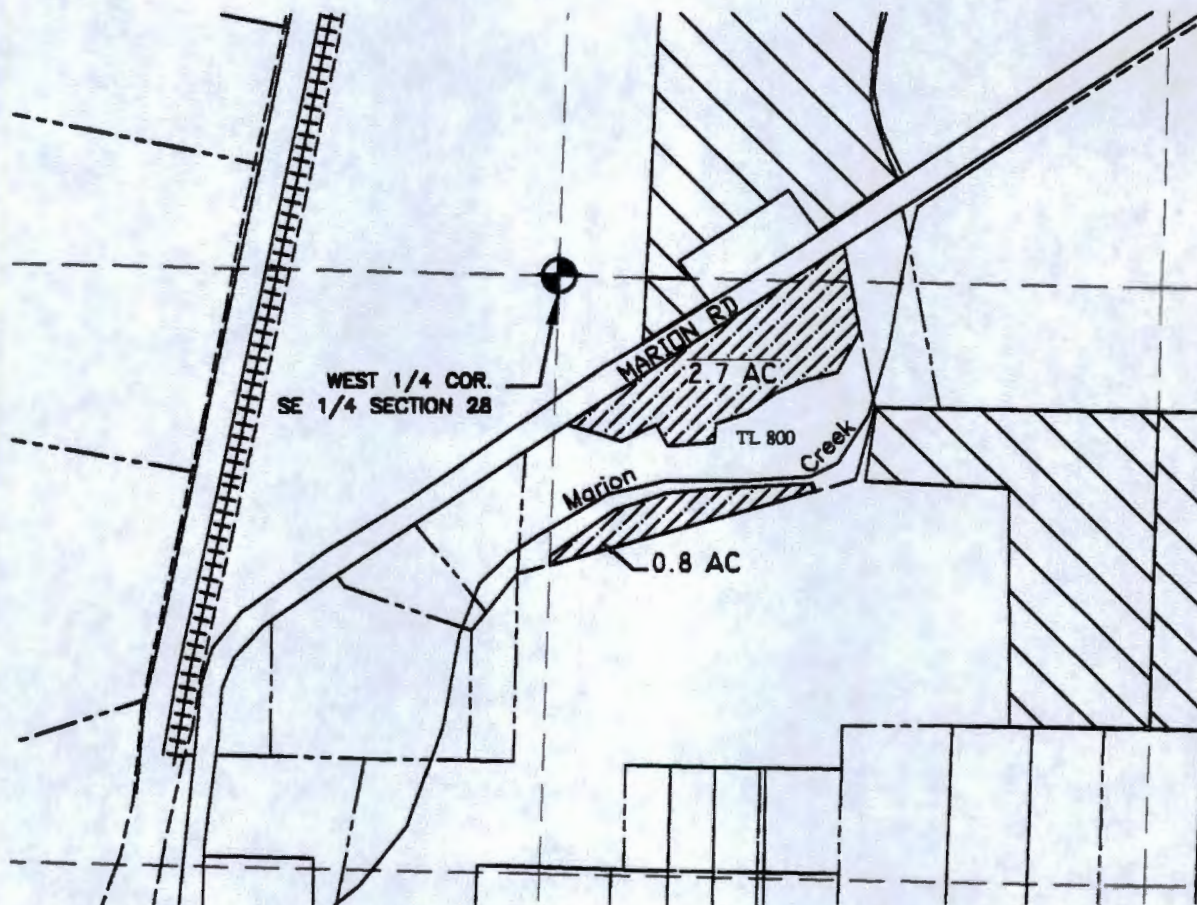
LEGEND



"TO" LANDS FOR
CERTIFICATE #XXXX

NEED CELLUCCI WR INFO SHEET

SCALE: 1"=400'



RECEIVED BY OWRD

JUN 23 2015

SALEM, OR

TRANSFER "TO" WATER RIGHTS

SANTIAM WATER
CONTROL DISTRICT

284 E. WATER ST.
STAYTON, OR. 97383
503-769-5995

TRANSFER APPLICATION MAP

FILE PATH & NAME: F:\SWCD\FERS\000X

CLAIM OF BENEFICIAL USE Site Report

Transfer Number: T - 10671 District Internal Notice #: _____

User Name: Timothy & Betty Bielenberg

Place of Use:

USE	POD #	TWP	RNG	SEC	QQ	DLC	GOV'T LOT	TAX LOT	ACRES
<u>I</u>		<u>85</u>	<u>2W</u>	<u>35</u>	<u>NWNE</u>			<u>200</u>	<u>11.9</u>
<u>I</u>		<u>85</u>	<u>2W</u>	<u>35</u>	<u>SWNE</u>			<u>200</u>	<u>12.1</u>

District Conveyance System:

Description of Delivery System: Staxton/power Canal diversion point

Headgate: _____ Canal: Lewis lateral

Beneficial Use:

Description of Beneficial Use: crop irrigation

Method Used to Apply Water: pump - big gun - reel

Method Used to Calculate Beneficial Use: lateral measurement + big gun nozzle + psi

User Interviewed: () Yes (X) No

Beneficial Use Made as Authorized: (X) Yes () No

Description of Beneficial Use if Less than Authorized:

RECEIVED BY OWRD

JUN 23 2015

SALEM, OR

Inspected By: [Signature] Date: 6-17-15

Instructions: Attach and label the corresponding final proof map.

T8S. R2W., W.M.

Irvin & Benjamin Jacob
NW 1/4 NE 1/4 SECTION 35
SW 1/4 NE 1/4 SECTION 35
8483 WEST STAYTON RD.
AUMSVILLE, OR. 97325

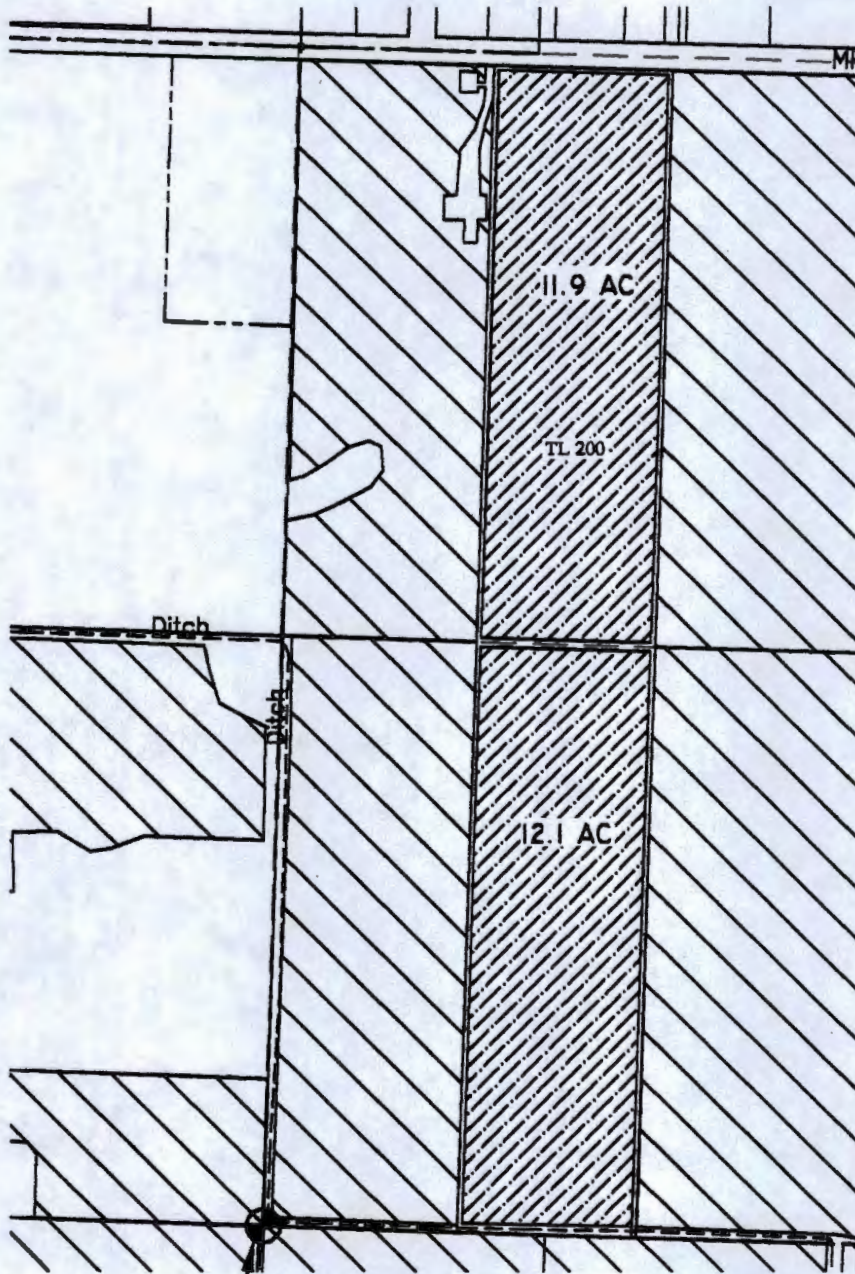


SCALE: 1"=400'

LEGEND



"TO" LANDS FOR
CERTIFICATE #68663



RECEIVED BY OWRD

JUN 23 2015

SALEM, OR

CTR SECTION 35

TRANSFER "TO" WATER RIGHTS

SANTIAM WATER
CONTROL DISTRICT

284 E. WATER ST.
STAYTON, OR. 97383
503-769-2669

TRANSFER APPLICATION MAP

FILE PATH & NAME: F:\SWCD\XFER\SISTENGEL_TO_JACOBS.DWG

CLAIM OF BENEFICIAL USE Site Report

Transfer Number: T - 10671 District Internal Notice #: _____

User Name: James & Betty Fulton

Place of Use:

USE	POD #	TWP	RNG	SEC	QQ	DLC	GOV'T LOT	TAX LOT	ACRES
I		95	2W	13	NONE			700	.2

District Conveyance System:

Description of Delivery System: Staxton / power canal diversion

Headgate: _____ Canal: Main

Beneficial Use:

Description of Beneficial Use: pasture hay irrigation

Method Used to Apply Water: pump + sprinkler

Method Used to Calculate Beneficial Use: main canal measurement +
sprinkler nozzle count

User Interviewed: Yes () No

Beneficial Use Made as Authorized: Yes () No

Description of Beneficial Use if Less than Authorized:

RECEIVED BY OWRD

JUN 23 2015

SALEM, OR

Inspected By: [Signature]

Date: 6-17-15

Instructions: Attach and label the corresponding final proof map.

JUN 23 2005

SALEM, OR

T9S. R2W., W.M.

James and Betty Fulton

NW 1/4 NE 1/4
SECTION 13
9227 SNEEDY DR.
AUMSVILLE, OR. 97525

LEGEND

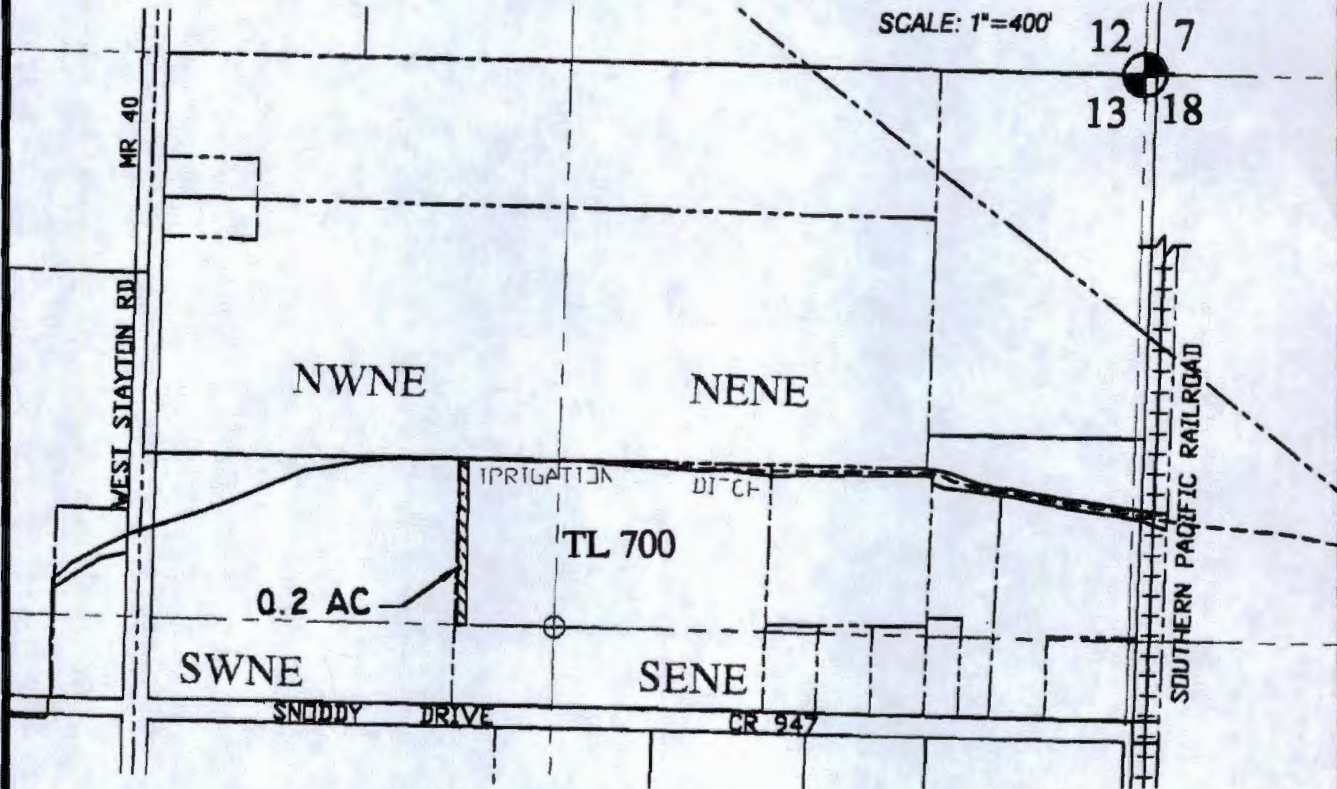


TO' LANDS FOR
CERTIFICATE #68663



SCALE: 1"=400'

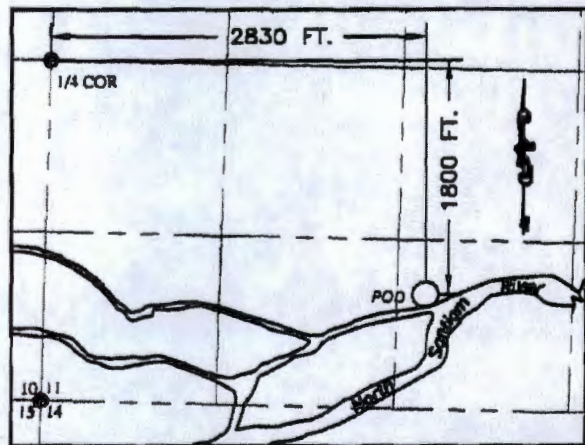
12 7
13 18



T9S. R1W., W.M. Map #9

SCALE: 1"=1320'

TRANSFER "TO"
WATER RIGHTS



WATER SURVEYOR:
SANTIAM WATER CONTROL
DISTRICT

SANTIAM WATER
CONTROL DISTRICT

284 E. WATER ST.
STAYTON, OR. 97383
503-769-2669

TRANSFER APPLICATION MAP

FILE PATH & NAME: SWCD\FERS\FULTON 042808.dwg

RECEIVED

JUL 11 2008

WATER RESOURCES DIVISION
SALEM, OREGON

**CLAIM OF BENEFICIAL USE
Site Report**

RECEIVED BY OWRD

Transfer Number: T - 10671

District Internal Notice #: _____

JUN 23 2015

User Name: Martha Porter

SALEM, OR

Place of Use:

USE	POD #	TWP	RNG	SEC	QQ	DLC	GOV'T LOT	TAX LOT	ACRES
<u>I</u>		<u>9S</u>	<u>2W</u>	<u>13</u>	<u>N42S4</u>			<u>1900</u>	<u>.3</u>

District Conveyance System:

Description of Delivery System: Stayer / Power Canal diversion point

Headgate: _____ Canal: Goss lateral

Beneficial Use: she has signed affidavit to allow transfer

Description of Beneficial Use: irrigation lawn / pasture

Method Used to Apply Water: portable pump + sprinkler

Method Used to Calculate Beneficial Use: ditch capacity

User Interviewed: Yes No Martha Porter

Beneficial Use Made as Authorized: Yes No old phone call

Description of Beneficial Use if Less than Authorized: after husband passed

Inspected By: [Signature]

Date: 6-18-15

Instructions: Attach and label the corresponding final proof map.

JUN 23 2015

SALEM, OR

T9S. R2W., W.M.

Thomas D. & Martha L. Porter

NW 1/4 SW 1/4
SECTION 13
8634 DARLEY RD.
ALBANYVILLE, OR. 97325

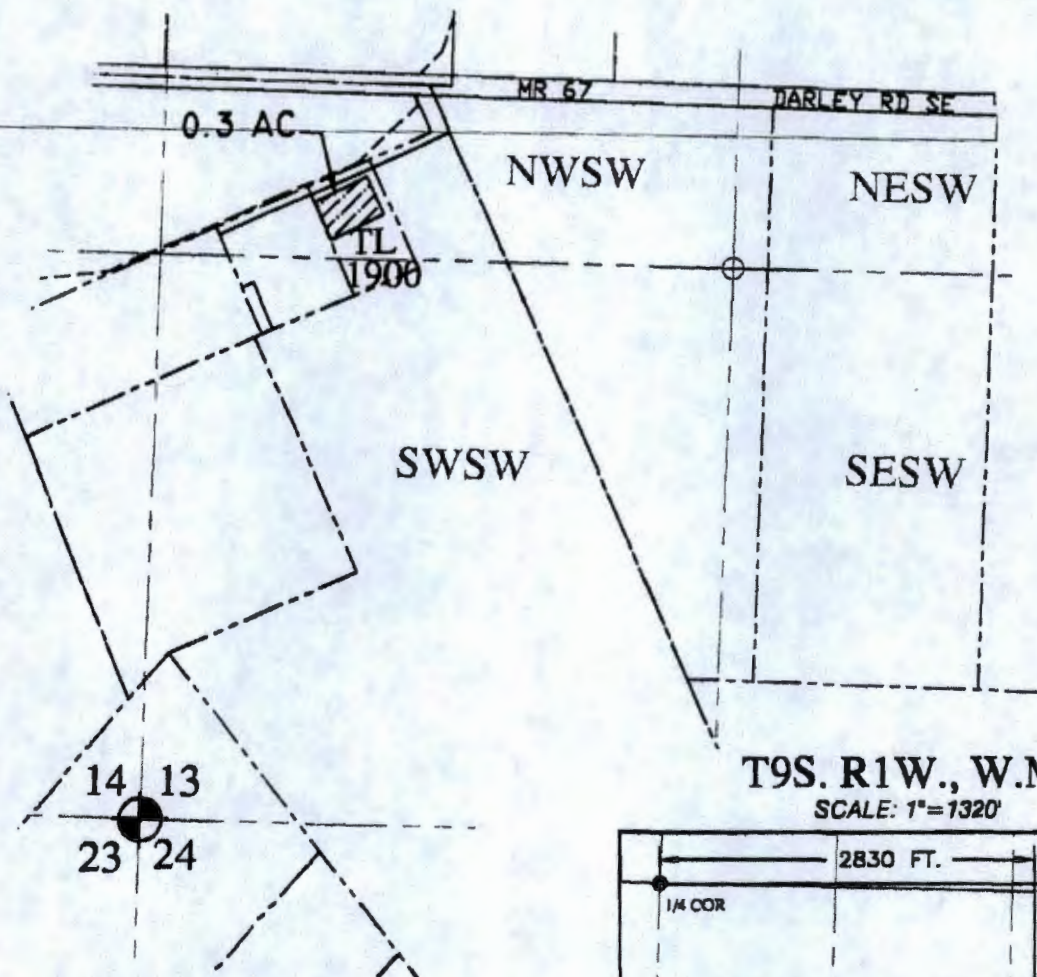
LEGEND



"TO" LANDS FOR
CERTIFICATE #68663

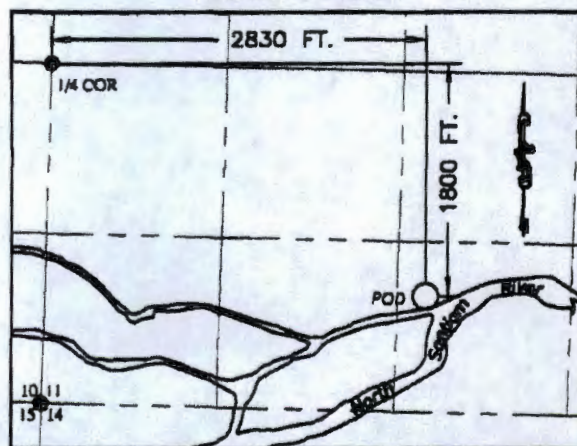


SCALE: 1"=400'



T9S. R1W., W.M. Map #7

SCALE: 1"=1320'



TRANSFER "TO" WATER RIGHTS

WATER PURVEYOR:
SANTIAM WATER CONTROL
DISTRICT

SANTIAM WATER
CONTROL DISTRICT

284 E. WATER ST.
STAYTON, OR. 97383
503-769-2669

TRANSFER APPLICATION MAP

FILE PATH & NAME: SWCD\FERS\PORTER_042808.dwg

RECEIVED

JUL 11 2008

WATER RESOURCES DEPT
SALEM, OREGON