



Oregon Water Resources Department
 725 Summer Street NE, Suite A
 Salem Oregon 97301-1266
 (503) 986-0900
 www.wrd.state.or.us

Application for District Temporary Water Right Transfer

2015 Amended 6-5-15

Please type or print legibly in dark ink. If your application is incomplete or inaccurate, we will return it to you. If any requested information does not apply to your application, insert "N/A" to indicate "Not Applicable." As you complete this form, please refer to notes and guidance included on the application. A summary of review criteria and procedures that are generally applicable to these applications is available at www.wrd.state.or.us/OWRD/PUBS/forms.shtml.

Application for the 2015 irrigation season.
 year

1. APPLICANT INFORMATION

District: Echo Irrigation District

Contact Person: Bill Porfily Phone: (541) 449-1327

Mailing Address: 73120 Highway 207, Echo, OR 97826

I. Pursuant to ORS 540.570 and OAR Chapter 690, Division 385, the district proposes to change the place of use for the following water rights:

WATER RIGHT			
PERMIT NUMBER	CERTIFICATE NUMBER	DECREE (name, volume, and page)	PRIMARY (P) or SUPP (S)
G-4969	85124	Robert C., Rick L., & Douglas L. Hale	P
S-54773		Echo Irrigation District & Hale Farms LLC	S
G-2415	T-6787	Robert C., Rick L., & Douglas L. Hale	P
G-4969	85124	Robert C., Rick L., & Douglas L. Hale	S
G-5215	80850	H-4 Farms, Inc.	P
U-714	74762	Robert C., Rick L., & Douglas L. Hale	P
G-5215	87042	Robert C., Rick L., & Douglas L. Hale.	P & S
37121	87111	Hale Farms, LLC	P
G-5337	87667	Hale Farms, LLC	P
G-5337	87666	Hale Farms, LLC	P

RECEIVED
 JUN 05 2015
 OWRD

II. The point(s) of diversion for the water right proposed for transfer are as follows:

POINT(S) OF DIVERSION / APPROPRIATION		
POD#	SOURCE	LOCATION - LEGAL DESCRIPTION
H-1	Hale Well #1	4340' N & 1830' W from S ¼ Cor. Sec 7, T3N, R30E WM
H-2	Hale Well #2	2010' N & 1330' E from SW Cor. Sec 6, T3N, R30E WM
H-3	Hale Well #3	1420'S & 40' E from W ¼ Cor. Sec 7, T3N, R30E WM
H-4	Hale Well #4	180' N & 260' W from E ¼ Cor. Sec 2, T3N, R29E WM
H-5	Hale Well #5	60' N & 590' W from SE Cor. Sec 11, T3N, R29E WM
H-6	Hale Well #6	132' N & 2190' W from E ¼ Cor. Sec 11, T3N, R29E WM
H-7	Hale Well #7	1010' S & 40' E from NW Cor. Sec 12, T3N, R29 E WM
H-8	Hale Well #8	1350' S & 50' W from NE Cor. NW1/4 NW1/4 Sec 14, T3N, R29E WM
New C-1	Coppinger Well #1	20' N & 1490' W from E ¼ Cor. Sec 24, T3N, R29E WM*
D #1	DitchensWell#1	30' S & 640' W from the Center of Sec 30, T3N, R30E WM*
D #2	DitchensWell#2	100'N & 80' E from the SW Cor. Sec 20, T3N, R30E WM*
R#1	Reese Well	520 ' S & 940' E from the E ¼ Cor. Sec 8, T3N, R29 E WM
CR	Columbia River	2910 'N & 120'E from the SW Cor. Sec 8 T5N, R30E, WM

RECEIVED

JUN 05 2015

OWRD

Part IV of IV – Water Right Information

Please use a separate Part 4 for each water right being changed. See instructions at http://www.wrd.state.or.us/OWRD/PUBS/docs/Hints_Forms_MS_Word.doc

**1st of 9 Water Rights
CERTIFICATE # 85124**

Description of Water Delivery System

System capacity: 9.49 cubic feet per second (cfs) **OR**
4260 gallons per minute (gpm)

Describe the current water delivery system or the system that was in place at some time within the last five years. Include information on the pumps, canals, pipelines and sprinklers used to divert, convey and apply the water at the authorized place of use. **Please refer to application map for delivery system**

Table 1. Location of Authorized and Proposed Point(s) of Diversion (POD) or Appropriation (POA)
(Note: If the POD/POA name is not specified on the certificate, assign it a name or number here.)

POD/POA Name or Number	Is this POD/POA Authorized on the Certificate or is it Proposed?	If POA, OWRD Well Log ID# (or Well ID Tag # L-___)	Twp	Rng	Sec	¼ ¼	Tax Lot, DLC or Gov't Lot	Measured Distances (from a recognized survey corner)
H-1	<input checked="" type="checkbox"/> Authorized <input type="checkbox"/> Proposed	UMAT 1347	3 N	30 E	7	NW NW		4340' N & 1830' W from S ¼ Cor Sec 7, T3N, R30E WM
H-2	<input checked="" type="checkbox"/> Authorized <input type="checkbox"/> Proposed	UMAT 1329	3 N	30 E	6	NW SW		2010' N & 1330' E from SW Cor Sec 6, T3N, R30E WM
H-3	<input checked="" type="checkbox"/> Authorized <input type="checkbox"/> Proposed	UMAT 1247	3 N	30 E	7	SW SW		1420'S & 40' E from W ¼ Cor Sec 7, T3N, R30E WM
H-4	<input checked="" type="checkbox"/> Authorized <input type="checkbox"/> Proposed	UMAT 1238	3 N	29 E	2	SE NE		180' N & 260' W from E ¼ Cor Sec 2, T3N, R29E WM
H-6	<input checked="" type="checkbox"/> Authorized <input type="checkbox"/> Proposed	UMAT 1286	3 N	29 E	11	SW NE		132' N & 2190' W from E ¼ Cor Sec 11, T3N, R29E WM
H-7	<input checked="" type="checkbox"/> Authorized <input type="checkbox"/> Proposed	UMAT 1294	3 N	29 E	12	NW NW		1010' S & 40' E from NW Cor Sec 12, T3N, R29 E WM
R#1	<input type="checkbox"/> Authorized <input checked="" type="checkbox"/> Proposed	UMAT 1349	3 N	30 E	9	NW SW		520' S & 940' E from the E1/4 Cor. Sec 8, T3N, R 30 EWM
	<input type="checkbox"/> Authorized <input type="checkbox"/> Proposed							
	<input type="checkbox"/> Authorized <input type="checkbox"/> Proposed							

RECEIVED
JUN 05 2015
OWRD
TACS

Check all type(s) of change(s) proposed below (change "CODES" are provided in parentheses):

- | | |
|---|---|
| <input checked="" type="checkbox"/> Place of Use (POU) | <input type="checkbox"/> Supplemental Use to Primary Use (S to P) |
| <input type="checkbox"/> Character of Use (USE) | <input type="checkbox"/> Point of Appropriation/Well (POA) |
| <input type="checkbox"/> Point of Diversion (POD) | <input type="checkbox"/> Additional Point of Appropriation (APOA) |
| <input checked="" type="checkbox"/> Additional Point of Diversion (APOD) | <input type="checkbox"/> Substitution (SUB) |
| <input type="checkbox"/> Surface Water POD to Ground Water
POA (SW/GW) | <input type="checkbox"/> Government Action POD (GOV) |

Will all of the proposed changes affect the entire water right?

- Yes Complete only the Proposed ("to" lands) section of Table 2 on the next page. Use the "CODES" listed above to describe the proposed changes.
- No Complete all of Table 2 to describe the portion of the water right to be changed.

RECEIVED
JUN 05 2015
OWRD

Please use additional pages of Table 2 as needed

Table 2. Description of Changes to Water Right Certificate # 85124 1st of 9 Water Rights

List only the part of the right that will be changed. For the acreage in each ¼ ¼, list the change proposed. If more than one change, specify the acreage associated with each change. If more than one POD/POA, specify the acreage associated with each POD/POA.

Authorized ("from" lands) as they appear BEFORE THE CHANGES										Proposed Changes (see "CODES" from previous page)	Proposed ("to" lands) AFTER THE CHANGES									
Twp	Rng	Sec	¼ ¼	Tax Lot	Gvt Lot or DLC	Acres	Type of USE listed on Certificate	POD(s) or POA(s) (name or number from Table 1)	Priority Date		Twp	Rng	Sec	¼ ¼	Tax Lot	Circle #	Acres	New Type of USE	POD(s)/ POA(s) to be used (from Table 1)	Priority Date
3	N	29	E 1 NE SE	100		8.6	Irrigation	H-1, H-2, H-3, H-4, H-6, & H-7,	6/8/71	POU & POA	4	N	29	E 35 NE SE	4900	74	30.0	Irr	H-1, H-2, H-3, H-4, H-6, H-7, & R1	6/8/71
3	N	30	E 6 NE NW	300		32.8	Irrigation	H-1, H-2, H-3, H-4, H-6, & H-7,	6/8/71	POU & POA	4	N	29	E 35 NW SE	4900	74	30.0	Irr	H-1, H-2, H-3, H-4, H-6, H-7, & R1	6/8/71
3	N	30	E 6 SE NW	300		36.5	Irrigation	H-1, H-2, H-3, H-4, H-6, & H-7,	6/8/71	POU & POA	4	N	29	E 35 SW SE	4900	74	7.7	Irr	H-1, H-2, H-3, H-4, H-6, H-7, & R1	6/8/71
3	N	30	E 6 NE SW	300		2.6	Irrigation	H-1, H-2, H-3, H-4, H-6, & H-7,	6/8/71	POU & POA	3	N	29	E 1 SW NE	100	22B	6.2	Irr	H-1, H-2, H-3, H-4, H-6, H-7, & R1	6/8/71
3	N	30	E 6 NW SW	300		10.3	Irrigation	H-1, H-2, H-3, H-4, H-6, & H-7,	6/8/71	POU & POA	3	N	29	E 1 SE NE	100	22B	0.8	Irr	H-1, H-2, H-3, H-4, H-6, H-7, & R1	6/8/71
3	N	30	E 7 NE SW	1500		6.8	Irrigation	H-1, H-2, H-3, H-4, H-6, & H-7,	6/8/71	POU & POA	3	N	29	E 1 NE SE	100	22B	11.6	Irr	H-1, H-2, H-3, H-4, H-6, H-7, & R1	6/8/71
					Total	97.6				POU & POA	3	N	29	E 1 NW SE	100	22B	3.5	Irr	H-1, H-2, H-3, H-4, H-6, H-7, & R1	6/8/71
3	N	30	E 7 SW NW	1500		18.9	Suppl Irr	H-1, H-2, H-3, H-4, H-6, & H-7,	6/8/71	POU & POA	3	N	29	E 1 SW SE	100	22B	4.9	Irr	H-1, H-2, H-3, H-4, H-6, H-7, & R1	6/8/71
3	N	30	E 7 SE NW	1500		29.7	Suppl Irr	H-1, H-2, H-3, H-4, H-6, & H-7,	6/8/71	POU & POA	3	N	29	E 1 SE SE	100	22B	0.8	Irr	H-1, H-2, H-3, H-4, H-6, H-7, & R1	6/8/71
3	N	30	E 7 NE SW	1600		33.2	Suppl Irr	H-1, H-2, H-3, H-4, H-6, & H-7,	6/8/71	POU & POA	3	N	30	E 6 SW NW	300	20	2.1	Irr	H-1, H-2, H-3, H-4, H-6, H-7, & R1	6/8/71
TOTAL ACRES						81.8						TOTAL ACRES						97.6		

RECEIVED
JUN 05 2015
OWRD

Authorized ("from" lands) as they appear BEFORE THE CHANGES										Proposed Changes (see "CODES" from previous page)	Proposed ("to" lands) AFTER THE CHANGES												
Twp	Rng	Sec	¼ ¼	Tax Lot	Gvt Lot or DLC	Acres	Type of USE listed on Certificate	POD(s) or POA(s) (name or number from Table 1)	Priority Date		Twp	Rng	Sec	¼ ¼	Tax Lot	Circle #	Acres	New Type of USE	POD(s)/ POA(s) to be used (from Table 1)	Priority Date			
										POU & POA	4	N	29	E	35	SW	SE	4900	74	22.3	Suppl Irr	H-1, H-2, H-3, H-4, H-6, H-7, & R1	6/8/71
										POU & POA	4	N	29	E	35	SE	SE	4900	74	30.0	Suppl Irr	H-1, H-2, H-3, H-4, H-6, H-7, & R1	6/8/71
										POU & POA	3	N	30	E	6	SW	SW	1500	501	5.5	Suppl Irr	H-1, H-2, H-3, H-4, H-6, H-7, & R1	6/8/71
										POU & POA	3	N	30	E	7	NE	NE	1300	501	3.6	Suppl Irr	H-1, H-2, H-3, H-4, H-6, H-7, & R1	6/8/71
										POU & POA	3	N	30	E	7	NW	NE	1300	501	5.7	Suppl Irr	H-1, H-2, H-3, H-4, H-6, H-7, & R1	6/8/71
										POU & POA	3	N	30	E	7	SW	NE	1300	501	7.7	Suppl Irr	H-1, H-2, H-3, H-4, H-6, H-7, & R1	6/8/71
										POU & POA	3	N	30	E	7	SE	NW	1300	501	6.4	Suppl Irr	H-1, H-2, H-3, H-4, H-6, H-7, & R1	6/8/71
										POU & POA	3	N	30	E	7	NW	SE	1400	501	0.6	Suppl Irr	H-1, H-2, H-3, H-4, H-6, H-7, & R1	6/8/71
																			81.8				
Total										Total						81.8							

Additional remarks:

RECEIVED
JUN 05 2015
OWRD

1st of 9 Water Rights Certificate # 85124

For Place of Use or Character of Use Changes

Are there other water right certificates, water use permits or ground water registrations associated with the "from" or the "to" lands? Yes No

If YES, list the certificate, water use permit, or ground water registration numbers: Permit S-54773, & Permit G- 2415 T-6787.



Pursuant to ORS 540.510, any "layered" water use such as an irrigation right that is supplemental to a primary right proposed for transfer must be included in the transfer or be cancelled. Any change to a ground water registration must be filed separately in a ground water registration modification application.

For Substitution (ground water supplemental irrigation will be substituted for surface water primary irrigation) N/A

Ground water supplemental Permit or Certificate # N/A;
Surface water primary Certificate # N/A.

RECEIVED
JUN 05 2015
OWRD

For a change from Supplemental Irrigation Use to Primary Irrigation Use

Identify the primary certificate to be cancelled. Certificate # N/A

For a change in point(s) of appropriation (well(s)) or additional point(s) of appropriation:

Well log(s) are attached for each authorized and proposed well(s) that are clearly labeled and associated with the corresponding well(s) in Table 1 above and on the accompanying application map. (Tip: You may search for well logs on the Department's web page at: http://apps.wrd.state.or.us/apps/gw/well_log/Default.aspx)

OR

Describe the construction of the authorized and proposed well(s) in Table 3 for any wells that do not have a well log. N/A

Table 3. Construction of Point(s) of Appropriation

Any well(s) in this listing must be clearly tied to corresponding well(s) described in Table 1 and shown on the accompanying application map. Failure to provide adequate information is likely to delay the processing of your transfer application. For proposed wells, we recommend that you consult a licensed well driller, geologist, or certified water right examiner for the proper information needed to complete the table.

Proposed or Authorized POA Name or Number	Is well already built? (Yes or No)	If an existing well, OWRD Well ID Tag No. L-___	Total well depth	Casing Diameter	Casing Intervals (feet)	Seal depth(s) (intervals)	Perforated or screened intervals (in feet)	Static water level of completed well (in feet)	Source aquifer (sand, gravel, basalt, etc.)	Well - specific rate (cfs or gpm). If less than full rate of water right
N/A										

Part IV of IV – Water Right Information

Please use a separate Part 4 for each water right being changed. See instructions at http://www.wrd.state.or.us/OWRD/PUBS/docs/Hints_Forms_MS_Word.doc

2nd of 9 Water Rights

CERTIFICATE # Permit 2415 T-6787

Description of Water Delivery System

System capacity: **4.0** cubic feet per second (cfs) **OR**
1795 gallons per minute (gpm)

Describe the current water delivery system or the system that was in place at some time within the last five years. Include information on the pumps, canals, pipelines and sprinklers used to divert, convey and apply the water at the authorized place of use. **Please refer to application map for delivery system**

Table 1. Location of Authorized and Proposed Point(s) of Diversion (POD) or Appropriation (POA)
 (Note: If the POD/POA name is not specified on the certificate, assign it a name or number here.)

POD/POA Name or Number	Is this POD/POA Authorized on the Certificate or is it Proposed?	If POA, OWRD Well Log ID# (or Well ID Tag # L-___)	Twps	Rng	Sec	¼ ¼	Tax Lot, DLC or Gov't Lot	Measured Distances (from a recognized survey corner)
H-1	<input checked="" type="checkbox"/> Authorized <input type="checkbox"/> Proposed	UMAT 1347	3 N	30 E	7	NW NW		4340' N & 1830' W from S ¼ Cor. Sec 7, T3N, R30E WM
H-2	<input checked="" type="checkbox"/> Authorized <input type="checkbox"/> Proposed	UMAT 1329	3 N	30 E	6	NW SW		2010' N & 1330' E from SW Cor. Sec 6, T3N, R30E WM
H-4	<input checked="" type="checkbox"/> Authorized <input type="checkbox"/> Proposed	UMAT 1238	3 N	29 E	2	SE NE		180' N & 260' W from E ¼ Cor. Sec 2, T3N, R29E WM
H-6	<input checked="" type="checkbox"/> Authorized <input type="checkbox"/> Proposed	UMAT 1286	3 N	29 E	11	SW NE		132' N & 2190' W from E ¼ Cor. Sec 11, T3N, R29E WM
H-7	<input checked="" type="checkbox"/> Authorized <input type="checkbox"/> Proposed	UMAT 1294	3 N	29 E	12	NW NW		1010' S & 40' E from NW Cor. Sec 12, T3N, R29 E WM
R#1	<input type="checkbox"/> Authorized <input checked="" type="checkbox"/> Proposed	UMAT 1349	3 N	30 E	9	NW SW		520' S & 940 E from the E ¼ Cor. Sec 8, T3N, R29 E WM
	<input type="checkbox"/> Authorized <input type="checkbox"/> Proposed							
	<input type="checkbox"/> Authorized <input type="checkbox"/> Proposed							

RECEIVED
JUN 05 2015
OWRD

Check all type(s) of change(s) proposed below (change “CODES” are provided in parentheses):

- | | |
|---|--|
| <input checked="" type="checkbox"/> Place of Use (POU) | <input type="checkbox"/> Supplemental Use to Primary Use (S to P) |
| <input type="checkbox"/> Character of Use (USE) | <input type="checkbox"/> Point of Appropriation/Well (POA) |
| <input type="checkbox"/> Point of Diversion (POD) | <input checked="" type="checkbox"/> Additional Point of Appropriation (APOA) |
| <input type="checkbox"/> Additional Point of Diversion (APOD) | <input type="checkbox"/> Substitution (SUB) |
| <input type="checkbox"/> Surface Water POD to Ground Water
POA (SW/GW) | <input type="checkbox"/> Government Action POD (GOV) |

Will all of the proposed changes affect the entire water right?

- Yes Complete only the Proposed (“to” lands) section of Table 2 on the next page. Use the “CODES” listed above to describe the proposed changes.
- No Complete all of Table 2 to describe the portion of the water right to be changed.

RECEIVED
JUN 05 2015
OWRD

Please use additional pages of Table 2 as needed

Table 2. Description of Changes to Water Right Certificate # Permit 2415 T-6787 2nd of 9 Water Rights

List only the part of the right that will be changed. For the acreage in each ¼ ¼, list the change proposed. If more than one change, specify the acreage associated with each change. If more than one OD/POA, specify the acreage associated with each POD/POA.

Authorized ("from" lands) as they appear BEFORE THE CHANGES											Proposed Changes (see "CODES" from previous page)	Proposed ("to" lands) AFTER THE CHANGES										
Twp.	Rng.	Sec	¼ ¼	Tax Lot	Gvt. Lot or DLC	Acres	Type of USE listed on Certificate	POD(s) or POA(s) (name or number from Table 1)	Priority Date	Twp.		Rng.	Sec	¼ ¼	Tax Lot	Circle #	Acres	New Type of USE	POD(s)/POA(s) to be used (from Table 1)	Priority Date		
3	N	30	E 7 SW NW	1500		18.9	Irrigation	H-1, H-2, H-4, H-6, & H-7,	4/8/63	POU/APOA	4	N	29	E 35 SW SE	4900	74	22.3	Irr	H-1, H-2, H-3, H-4, H-6, H-7, & R1	4/8/63		
3	N	30	E 7 SE NW	1500		29.7	Irrigation	H-1, H-2, H-4, H-6, & H-7,	4/8/63	POU/APOA	4	N	29	E 35 SE SE	4900	74	30.0	Irr	"	4/8/63		
3	N	30	E 7 NE SW	1600		33.2	Irrigation	H-1, H-2, H-3, H-4, H-6, & H-7,	4/8/63	POU/APOA	3	N	30	E 6 SW SW	1500	501	5.5	Irr	"	4/8/63		
					Total	81.8				POU/APOA	3	N	30	E 7 NE NE	300	501	3.6	Irr	"	4/8/63		
										POU/APOA	3	N	30	E 7 NW NE	1300	501	5.7	Irr	"	4/8/63		
										POU/APOA	3	N	30	E 7 SW NE	1300	501	7.7	Irr	"	4/8/63		
										POU/APOA	3	N	30	E 7 SE NE	1300	501	6.4	Irr	"	4/8/63		
										POU/APOA	3	N	30	E 7 NW SE	1400	501	0.6	Irr	"	4/8/63		
																81.8						
TOTAL ACRES						81.8	TOTAL ACRES											81.8				


RECEIVED
JUN 05 2015
OWRD

2nd of 9 Water Rights Certificate # Permit 2415 T-6787

For Place of Use or Character of Use Changes

Are there other water right certificates, water use permits or ground water registrations associated with the "from" or the "to" lands? Yes No

If YES, list the certificate, water use permit, or ground water registration numbers: **Cert 85124 & Permit S-54773.**

 Pursuant to ORS 540.510, any "layered" water use such as an irrigation right that is supplemental to a primary right proposed for transfer must be included in the transfer or be cancelled. Any change to a ground water registration must be filed separately in a ground water registration modification application.

For Substitution (ground water supplemental irrigation will be substituted for surface water primary irrigation) **N/A**

Ground water supplemental Permit or Certificate # N/A;
Surface water primary Certificate # N/A.

RECEIVED
JUN 05 2015
OWRD

For a change from Supplemental Irrigation Use to Primary Irrigation Use

Identify the primary certificate to be cancelled. Certificate # N/A

For a change in point(s) of appropriation (well(s)) or additional point(s) of appropriation:

Well log(s) are attached for each authorized and proposed well(s) that are clearly labeled and associated with the corresponding well(s) in Table 1 above and on the accompanying application map. (**Tip:** You may search for well logs on the Department's web page at: http://apps.wrd.state.or.us/apps/gw/well_log/Default.aspx)

OR

Describe the construction of the authorized and proposed well(s) in Table 3 for any wells that do not have a well log. **N/A**

Table 3. Construction of Point(s) of Appropriation

Any well(s) in this listing must be clearly tied to corresponding well(s) described in Table 1 and shown on the accompanying application map. Failure to provide adequate information is likely to delay the processing of your transfer application. For proposed wells, we recommend that you consult a licensed well driller, geologist, or certified water right examiner for the proper information needed to complete the table.

Proposed or Authorized POA Name or Number	Is well already built? (Yes or No)	If an existing well, OWRD Well ID Tag No. L-___	Total well depth	Casing Diameter	Casing Intervals (feet)	Seal depth(s) (intervals)	Perforated or screened intervals (in feet)	Static water level of completed well (in feet)	Source aquifer (sand, gravel, basalt, etc.)	Well - specific rate (cfs or gpm). If less than full rate of water right
N/A										

Part IV of IV – Water Right Information

Please use a separate Part 4 for each water right being changed. See instructions at http://www.wrd.state.or.us/OWRD/PUBS/docs/Hints_Forms_MS_Word.doc

**3rd of 9 Water Rights
CERTIFICATE # 87042**

**RECEIVED
JUN 05 2015
OWRD**

Description of Water Delivery System

System capacity: 1.5 cubic feet per second (cfs) **OR**
673 gallons per minute (gpm)

Describe the current water delivery system or the system that was in place at some time within the last five years. Include information on the pumps, canals, pipelines and sprinklers used to divert, convey and apply the water at the authorized place of use. Please refer to application map for delivery system

Table 1. Location of Authorized and Proposed Point(s) of Diversion (POD) or Appropriation (POA)
(Note: If the POD/POA name is not specified on the certificate, assign it a name or number here.)

POD/POA Name or Number	Is this POD/POA Authorized on the Certificate or is it Proposed?	If POA, OWRD Well Log ID# (or Well ID Tag # L-___)	Twp	Rng	Sec	¼ ¼	Tax Lot, DLC or Gov't Lot	Measured Distances (from a recognized survey corner)
H-1	<input checked="" type="checkbox"/> Authorized <input type="checkbox"/> Proposed	UMAT 1347	3 N	30 E	7	NW NW		4340' N & 1830' W from S ¼ Cor. Sec 7, T3N, R30E WM
H-2	<input checked="" type="checkbox"/> Authorized <input type="checkbox"/> Proposed	UMAT 1329	3 N	30 E	6	NW SW		2010' N & 1330' E from SW Cor. Sec 6, T3N, R30E WM
H-4	<input checked="" type="checkbox"/> Authorized <input type="checkbox"/> Proposed	UMAT 1238	3 N	29 E	2	SE NE		180' N & 260' W from E ¼ Cor. Sec 2, T3N, R29E WM
H-6	<input checked="" type="checkbox"/> Authorized <input type="checkbox"/> Proposed	UMAT 1286	3 N	29 E	11	SW NE		132' N & 2190' W from E ¼ Cor. Sec 11, T3N, R29E WM
H-7	<input checked="" type="checkbox"/> Authorized <input type="checkbox"/> Proposed	UMAT 1294	3 N	29 E	12	NW NW		1010' S & 40' E from NW Cor. Sec 12, T3N, R29 E WM

Check all type(s) of change(s) proposed below (change "CODES" are provided in parentheses):

- | | |
|---|---|
| <input checked="" type="checkbox"/> Place of Use (POU) | <input type="checkbox"/> Supplemental Use to Primary Use (S to P) |
| <input type="checkbox"/> Character of Use (USE) | <input type="checkbox"/> Point of Appropriation/Well (POA) |
| <input type="checkbox"/> Point of Diversion (POD) | <input type="checkbox"/> Additional Point of Appropriation (APOA) |
| <input type="checkbox"/> Additional Point of Diversion (APOD) | <input type="checkbox"/> Substitution (SUB) |

Will all of the proposed changes affect the entire water right?

- Yes Complete only the Proposed ("to" lands) section of Table 2 on the next page. Use the "CODES" listed above to describe the proposed changes.
- No Complete all of Table 2 to describe the portion of the water right to be changed.

Table 2. Description of Changes to Water Right Certificate # 87042 3rd of 9 Water Rights


Authorized ("from" lands) as they appear BEFORE THE CHANGES										Proposed Changes (see "CODES" from previous page)	Proposed ("to" lands) AFTER THE CHANGES											
Twp.	Rng.	Sec	¼ ¼	Tax Lot	Gvt Lot or DLC	Acres	Type of USE listed on Certificate	POD(s) or POA(s) (name or number from Table 1)	Priority Date		Twp.	Rng.	Sec	¼ ¼	Tax Lot	Circle #	Acres	New Type of USE	POD(s)/ POA(s) to be used (from Table 1)	Priority Date		
3	N	29	E 1	NE NW	100	5.1	Irrigation	H-1, H-2, , H-4, H-6, & H-7,	2-16-1973	POU	3	N	29	E 3	NE NE	400	73	30.0	Irrigation	H-1, H-2, 2-16-1973, H-4, H-6, & H-7,	2-16-1973	
3	N	29	E 1	SW NW	100	4.3	Irrigation	"	2-16-1973	POU	3	N	29	E 3	SW NE	400	73	30.0	Irrigation	"	2-16-1973	
3	N	29	E 1	SE NW	100	16.0	Irrigation	"	2-16-1973	POU	3	N	29	E 3	SE NE	400	73	30.0	Irrigation	"	2-16-1973	
3	N	29	E 1	NE SW	100	16.8	Irrigation	"	2-16-1973	POU							90.0					
3	N	29	E 1	SW SW	100	11.0	Irrigation	"	2-16-1973	POU												
3	N	29	E 1	SE SW	100	2.8	Irrigation	"	2-16-1973	POU												
3	N	29	E 2	SE NE	100	7.3	Irrigation	"	2-16-1973	POU												
3	N	29	E 2	NE SE	100	5.4	Irrigation	"	2-16-1973	POU												
3	N	29	E 2	SE SE	100	8.9	Irrigation	"	2-16-1973	POU												
3	N	29	E 11	NE SE	303	11.4	Irrigation	"	2-16-1973	POU												
3	N	29	E 11	NW SE	303	1.0	Irrigation	"	2-16-1973	POU												
					Total	Acres	90.0							Total	Ac.	90.0						
3	N	29	E 11	SW NE	3600	4.5	Supp.	H-1, H-2, , H-4, H-6, & H-7	2-16-1973	POU	3	N	29	E 3	NW NE	400	73	30.0	Supp.	H-1, H-2, , H-4, H-6, & H-7	2-16-1973	
3	N	29	E 11	SE NE	3600	25.5	Supp.	H-1, H-2, , H-4, H-6, & H-7	2-16-1973	POU												
						TOTAL ACRES	30.0															
																TOTAL ACRES	90.0					

RECEIVED
JUN 05 2015
OWRD

For Place of Use or Character of Use Changes

Are there other water right certificates, water use permits or ground water registrations associated with the "from" or the "to" lands? Yes No

If YES, list the certificate, water use permit, or ground water registration numbers: **Permit S-54773.**

 Pursuant to ORS 540.510, any "layered" water use such as an irrigation right that is supplemental to a primary right proposed for transfer must be included in the transfer or be cancelled. Any change to a ground water registration must be filed separately in a ground water registration modification application.

For Substitution (ground water supplemental irrigation will be substituted for surface water primary irrigation) **N/A**

Ground water supplemental Permit or Certificate # N/A;
Surface water primary Certificate # N/A.

For a change from Supplemental Irrigation Use to Primary Irrigation Use

Identify the primary certificate to be cancelled. Certificate # N/A

For a change in point(s) of appropriation (well(s)) or additional point(s) of appropriation:

Well log(s) are attached for each authorized and proposed well(s) that are clearly labeled and associated with the corresponding well(s) in Table 1 above and on the accompanying application map. (**Tip:** You may search for well logs on the Department's web page at: http://apps.wrd.state.or.us/apps/gw/well_log/Default.aspx **N/A**)

OR

Describe the construction of the authorized and proposed well(s) in Table 3 for any wells that do not have a well log. **N/A**

Table 3. Construction of Point(s) of Appropriation

Any well(s) in this listing must be clearly tied to corresponding well(s) described in Table 1 and shown on the accompanying application map. Failure to provide adequate information is likely to delay the processing of your transfer application. For proposed wells, we recommend that you consult a licensed well driller, geologist, or certified water right examiner for the proper information needed to complete the table.

Proposed or Authorized POA Name or Number	Is well already built? (Yes or No)	If an existing well, OWRD Well ID Tag No. L-___	Total well depth	Casing Diameter	Casing Intervals (feet)	Seal depth(s) (intervals)	Perforated or screened intervals (in feet)	Static water level of completed well (in feet)	Source aquifer (sand, gravel, basalt, etc.)	Well - specific rate (cfs or gpm). If less than full rate of water right
N/A										

RECEIVED

**JUN 05 2015
TACS
OWRD**

Part IV of IV – Water Right Information

Please use a separate Part 4 for each water right being changed. See instructions at http://www.wrd.state.or.us/OWRD/PUBS/docs/Hints_Forms_MS_Word.doc

4th of 9 Water Rights CERTIFICATE # 74762

Description of Water Delivery System

System capacity: **5.94** cubic feet per second (cfs) **OR**
2665.9 gallons per minute (gpm)

Describe the current water delivery system or the system that was in place at some time within the last five years. Include information on the pumps, canals, pipelines and sprinklers used to divert, convey and apply the water at the authorized place of use. **Please refer to application map for delivery system**

Table 1. Location of Authorized and Proposed Point(s) of Diversion (POD) or Appropriation (POA)
(Note: If the POD/POA name is not specified on the certificate, assign it a name or number here.)

POD/POA Name or Number	Is this POD/POA Authorized on the Certificate or is it Proposed?	If POA, OWRD Well Log ID# (or Well ID Tag # L-___)	Twp	Rng	Sec	¼	¼	Tax Lot, DLC or Gov't Lot	Measured Distances (from a recognized survey corner)
H-1	<input checked="" type="checkbox"/> Authorized <input type="checkbox"/> Proposed	UMAT 1347	3 N	30 E	7	NW	NW		4340' N & 1830' W from S ¼ Cor. Sec 7, T3N, R30E WM
H-2	<input checked="" type="checkbox"/> Authorized <input type="checkbox"/> Proposed	UMAT 1329	3 N	30 E	6	NW	SW		2010' N & 1330' E from SW Cor. Sec 6, T3N, R30E WM
H-4	<input checked="" type="checkbox"/> Authorized <input type="checkbox"/> Proposed	UMAT 1238	3 N	29 E	2	SE	NE		180' N & 260' W from E ¼ Cor. Sec 2, T3N, R29E WM
H-6	<input checked="" type="checkbox"/> Authorized <input type="checkbox"/> Proposed	UMAT 1286	3 N	29 E	11	SW	NE		132' N & 2190' W from E ¼ Cor. Sec 11, T3N, R29E WM
H-7	<input checked="" type="checkbox"/> Authorized <input type="checkbox"/> Proposed	UMAT 1294	3 N	29 E	12	NW	NW		1010' S & 40' E from NW Cor. Sec 12, T3N, R29 E WM

RECEIVED
JUN 05 2015
OWRD

RECEIVED
JUN 05 2015
OWRD

Check all type(s) of change(s) proposed below (change "CODES" are provided in parentheses):

- | | |
|---|---|
| <input checked="" type="checkbox"/> Place of Use (POU) | <input type="checkbox"/> Supplemental Use to Primary Use (S to P) |
| <input type="checkbox"/> Character of Use (USE) | <input type="checkbox"/> Point of Appropriation/Well (POA) |
| <input type="checkbox"/> Point of Diversion (POD) | <input type="checkbox"/> Additional Point of Appropriation (APOA) |
| <input type="checkbox"/> Additional Point of Diversion (APOD) | <input type="checkbox"/> Substitution (SUB) |
| <input type="checkbox"/> Surface Water POD to Ground Water
POA (SW/GW) | <input type="checkbox"/> Government Action POD (GOV) |

Will all of the proposed changes affect the entire water right?

- Yes Complete only the Proposed ("to" lands) section of Table 2 on the next page. Use the "CODES" listed above to describe the proposed changes.
- No Complete all of Table 2 to describe the portion of the water right to be changed.

RECEIVED
JUN 05 2015
OWRD

Please use additional pages of Table 2 as needed

Table 2. Description of Changes to Water Right Certificate # 74762 4th of 9 Water Rights

List only the part of the right that will be changed. For the acreage in each ¼ ¼, list the change proposed. If more than one change, specify the acreage associated with each change. If more than one POD/POA, specify the acreage associated with each POD/POA.

Authorized ("from" lands) as they appear BEFORE THE CHANGES										Proposed Changes (see "CODES" from previous page)	Proposed ("to" lands) AFTER THE CHANGES									
Twp	Rng	Sec	¼ ¼	Tax Lot	Circle #	Acres	Type of USE listed on Certificate	POD(s) or POA(s) (name or number from Table 1)	Priority Date		Twp	Rng	Sec	¼ ¼	Tax Lot	Circle #	Acres	New Type of USE	POD(s)/POA(s) to be used (from Table 1)	Priority Date
3	N	29	E 11 SW NE	3600		4.5	Irrigation	H-1, H-2, , H-4, H-6, & H-7	3-25-1955	POU	3	N	29	E 3 NW NE	400	73	30.0	Irr.	H-1, H-2, , H-4, H-6, & H-7	3-25-1955
3	N	29	E 11 SE NE	3600		25.5	Irrigation	H-1, H-2, , H-4, H-6, & H-7	3-25-1955	POU										
TOTAL ACRES						30.0						TOTAL ACRES						30.0		


Additional remarks:

RECEIVED
JUN 05 2015
OWRD

4th of 9 Water Rights Certificate # 74762
For Place of Use or Character of Use Changes

Are there other water right certificates, water use permits or ground water registrations associated with the "from" or the "to" lands? Yes No

If YES, list the certificate, water use permit, or ground water registration numbers: **Certificate # 87042, & Permit S-54773,**



Pursuant to ORS 540.510, any "layered" water use such as an irrigation right that is supplemental to a primary right proposed for transfer must be included in the transfer or be cancelled. Any change to a ground water registration must be filed separately in a ground water registration modification application.

For Substitution (ground water supplemental irrigation will be substituted for surface water primary irrigation) **N/A**

Ground water supplemental Permit or Certificate # **N/A**;
 Surface water primary Certificate # **N/A**.

RECEIVED
JUN 05 2015
OWRD

For a change from Supplemental Irrigation Use to Primary Irrigation Use

Identify the primary certificate to be cancelled. Certificate # **N/A**

For a change in point(s) of appropriation (well(s)) or additional point(s) of appropriation:

Well log(s) are attached for each authorized and proposed well(s) that are clearly labeled and associated with the corresponding well(s) in Table 1 above and on the accompanying application map. (**Tip:** You may search for well logs on the Department's web page at: http://apps.wrd.state.or.us/apps/gw/well_log/Default.aspx)

OR

Describe the construction of the authorized and proposed well(s) in Table 3 for any wells that do not have a well log. **N/A**

Table 3. Construction of Point(s) of Appropriation

Any well(s) in this listing must be clearly tied to corresponding well(s) described in Table 1 and shown on the accompanying application map. Failure to provide adequate information is likely to delay the processing of your transfer application. For proposed wells, we recommend that you consult a licensed well driller, geologist, or certified water right examiner for the proper information needed to complete the table.

Proposed or Authorized POA Name or Number	Is well already built? (Yes or No)	If an existing well, OWRD Well ID Tag No. L-___	Total well depth	Casing Diameter	Casing Intervals (feet)	Seal depth(s) (intervals)	Perforated or screened intervals (in feet)	Static water level of completed well (in feet)	Source aquifer (sand, gravel, basalt, etc.)	Well - specific rate (cfs or gpm). If less than full rate of water right
N/A										

Part IV of IV – Water Right Information

Please use a separate Part 4 for each water right being changed. See instructions at http://www.wrd.state.or.us/OWRD/PUBS/docs/Hints_Forms_MS_Word.doc

**5th of 9 Water Rights
CERTIFICATE # 80850**

**RECEIVED
JUN 05 2015
OWRD**

Description of Water Delivery System

System capacity: 18.19 cubic feet per second (cfs) **OR**
8163.7 gallons per minute (gpm)

Describe the current water delivery system or the system that was in place at some time within the last five years. Include information on the pumps, canals, pipelines and sprinklers used to divert, convey and apply the water at the authorized place of use. Please refer to application map for delivery system

Table 1. Location of Authorized and Proposed Point(s) of Diversion (POD) or Appropriation (POA)
(Note: If the POD/POA name is not specified on the certificate, assign it a name or number here.)

POD/POA Name or Number	Is this POD/POA Authorized on the Certificate or is it Proposed?	If POA, OWRD Well Log ID# (or Well ID Tag # L-___)	Twp	Rng	Sec	¼ ¼	Tax Lot, DLC or Gov't Lot	Measured Distances (from a recognized survey corner)
H-5	<input checked="" type="checkbox"/> Authorized <input type="checkbox"/> Proposed	UMAT 1282	3 N	29 E	11	SE SE		60' N & 590' W from SE Cor. Sec 11, T3N, R29E WM
H-8	<input checked="" type="checkbox"/> Authorized <input type="checkbox"/> Proposed	UMAT 1300	3 N	29 E	14	SW NW		1350' S & 50' W from NE Cor. NW1/4 NW1/4 Sec 14, T3N, R29E WM
H-3	<input type="checkbox"/> Authorized <input checked="" type="checkbox"/> Proposed	UMAT 1247	3 N	30 E	7	SW SW		1420'S & 40' E from W ¼ Cor Sec 7, T3N, R30E WM
R-1	<input type="checkbox"/> Authorized <input checked="" type="checkbox"/> Proposed	UMAT 1349	3 N	30 E	9	NW SW		520 ' S & 940 E from the W ¼ Cor Sec 9, T3N, R30 E WM

Check all type(s) of change(s) proposed below (change "CODES" are provided in parentheses):

- | | |
|--|--|
| <input checked="" type="checkbox"/> Place of Use (POU) | <input type="checkbox"/> Supplemental Use to Primary Use (S to P) |
| <input type="checkbox"/> Character of Use (USE) | <input type="checkbox"/> Point of Appropriation/Well (POA) |
| <input type="checkbox"/> Point of Diversion (POD) | <input checked="" type="checkbox"/> Additional Point of Appropriation (APOA) |
| <input type="checkbox"/> Additional Point of Diversion (APOD) | <input type="checkbox"/> Substitution (SUB) |
| <input type="checkbox"/> Surface Water POD to Ground Water POA (SW/GW) | <input type="checkbox"/> Government Action POD (GOV) |

Will all of the proposed changes affect the entire water right?

- Yes Complete only the Proposed ("to" lands) section of Table 2 on the next page. Use the "CODES" listed above to describe the proposed changes.
- No Complete all of Table 2 to describe the portion of the water right to be changed.

Please use additional pages of Table 2 as needed

Table 2. Description of Changes to Water Right Certificate # 80850 5th of 9 Water Rights


Authorized ("from" lands) as they appear BEFORE THE CHANGES											Proposed Changes (see "CODES" from previous page)	Proposed ("to" lands) AFTER THE CHANGES														
Twp	Rng	Sec	¼	¼	Tax Lot	Circle #	Acres	Type of USE listed on Certificate	POD(s) or POA(s) (name or number from Table 1)	Priority Date		Twp	Rng	Sec	¼	¼	Tax Lot	Circle #	Acres	New Type of USE	POD(s)/ POA(s) to be used (from Table 1)	Priority Date				
3	N	29	E	11	NE	SW	304	5.9	Irr	H-5 H-8	02-16-1973	POU/POA	3	N	29	E	11	SE	SW	304	6	2.3	Irr	H-5 H-8	02-16-197.	
3	N	29	E	11	SE	SW	304	1.6	Irr	"	"	POU/POA	3	N	30	E	8	NE	SE	1400	508	30.9	Irr	H-3 & R-1	02-16-197.	
3	N	29	E	11	NE	SE	304	3.1	Irr	"	"	POU/POA	3	N	30	E	8	NW	SE	1400	508	30.6	Irr	"	"	
3	N	29	E	11	NW	SE	304	8.8	Irr	"	"	POU/POA	3	N	30	E	8	SW	SE	1400	508	31.5	Irr	"	"	
3	N	29	E	11	SE	SE	304	4.0	Irr	"	"	POU/POA	3	N	30	E	8	SE	SE	1400	508	31.9	Irr	"	"	
3	N	29	E	12	NW	SW	3603	0.1	Irr	"	"	POU/POA										127.2				
3	N	29	E	12	SW	SW	3603	29.5	Irr	"	"	POU/POA														
3	N	29	E	12	SE	SW	3603	20.0	Irr	"	"	POU/POA														
3	N	29	E	13	NE	NW	3800	1.5	Irr	"	"	POU/POA														
3	N	29	E	13	NW	NW	3800	1.5	Irr	"	"	POU/POA														
3	N	29	E	13	SW	NW	3800	1.5	Irr	"	"	POU/POA														
3	N	29	E	13	SE	NW	3800	1.5	Irr	"	"	POU/POA														
3	N	29	E	14	NW	NE	3900	10.6	Irr	"	"	POU/POA														
3	N	29	E	14	SW	NE	3900	8.5	Irr	"	"	POU/POA														
3	N	29	E	14	SE	NE	3900	6.5	Irr	"	"	POU/POA														
3	N	29	E	14	NE	NW	4100	9.9	Irr	"	"	POU/POA														
3	N	29	E	14	SE	NW	4100	12.7	Irr	"	"	POU/POA														
								127.2																		
3	N	29	E	13	SE	NW	3800	1	29.5	Irr	H-5 H-8	02-16-1973	Primary to Suppl.	3	N	29	E	13	SE	NW	3800	1	29.5*	Suppl. Irr.	H-5 H-8	02-16-1973
											<p>*This 29.5 acres is receiving primary water rights for this irrigation season with Private Temporary Transfer "Cook to Hale"</p>															
TOTAL ACRES								156.7	TOTAL ACRES								156.7									

RECEIVED
JUN 05 2015
OWRD

For Place of Use or Character of Use Changes

Are there other water right certificates, water use permits or ground water registrations associated with the "from" or the "to" lands? Yes No

If YES, list the certificate, water use permit, or ground water registration numbers: Cert 87042 & Permit S-54773.



Pursuant to ORS 540.510, any "layered" water use such as an irrigation right that is supplemental to a primary right proposed for transfer must be included in the transfer or be cancelled. Any change to a ground water registration must be filed separately in a ground water registration modification application.

For Substitution (ground water supplemental irrigation will be substituted for surface water primary irrigation) N/A

Ground water supplemental Permit or Certificate # N/A;
Surface water primary Certificate # N/A.

RECEIVED
JUN 05 2015
OWRD

For a change from Supplemental Irrigation Use to Primary Irrigation Use

Identify the primary certificate to be cancelled. Certificate # N/A

For a change in point(s) of appropriation (well(s)) or additional point(s) of appropriation:

Well log(s) are attached for each authorized and proposed well(s) that are clearly labeled and associated with the corresponding well(s) in Table 1 above and on the accompanying application map. (**Tip:** You may search for well logs on the Department's web page at: http://apps.wrd.state.or.us/apps/gw/well_log/Default.aspx N/A)

OR

Describe the construction of the authorized and proposed well(s) in Table 3 for any wells that do not have a well log. N/A

Table 3. Construction of Point(s) of Appropriation

Any well(s) in this listing must be clearly tied to corresponding well(s) described in Table 1 and shown on the accompanying application map. Failure to provide adequate information is likely to delay the processing of your transfer application. For proposed wells, we recommend that you consult a licensed well driller, geologist, or certified water right examiner for the proper information needed to complete the table.

Proposed or Authorized POA Name or Number	Is well already built? (Yes or No)	If an existing well, OWRD Well ID Tag No. L-___	Total well depth	Casing Diameter	Casing Intervals (feet)	Seal depth(s) (intervals)	Perforated or screened intervals (in feet)	Static water level of completed well (in feet)	Source aquifer (sand, gravel, basalt, etc.)	Well - specific rate (cfs or gpm). If less than full rate of water right
N/A										

Part IV of IV – Water Right Information

Please use a separate Part 4 for each water right being changed. See instructions at http://www.wrd.state.or.us/OWRD/PUBS/docs/Hints_Forms_MS_Word.doc

**6th of 9 Water Rights
CERTIFICATE # 87667**

**RECEIVED
JUN 05 2015
OWRD**

Description of Water Delivery System

System capacity: 1.17 cubic feet per second (cfs) **OR**
525.1 gallons per minute (gpm)

Include information on the pumps, canals, pipelines and sprinklers used to divert, convey and apply the water at the authorized place of use. Please refer to application map for delivery system.

Table 1. Location of Authorized and Proposed Point(s) of Diversion (POD) or Appropriation (POA)

(Note: If the POD/POA name is not specified on the certificate, assign it a name or number here.)

POD/POA Name or Number	Is this POD/POA Authorized on the Certificate or is it Proposed?	If POA, OWRD Well Log ID# (or Well ID Tag # L-___)	Twp	Rng	Sec	¼ ¼	Tax Lot, DLC or Gov't Lot	Measured Distances (from a recognized survey corner)
H-8	<input checked="" type="checkbox"/> Authorized <input type="checkbox"/> Proposed	UMAT 1300	3 N	29 E	14	SW NW		1350' S & 50' W from NE Cor. NW1/4 NW1/4 Sec 14, T3N, R29E WM
D #1	<input type="checkbox"/> Authorized <input checked="" type="checkbox"/> Proposed	UMAT 1369	3 N	30 E	30	NE SW		30' S & 640' W from the Center of Sec 30, T3N, R30E WM*
D #2	<input type="checkbox"/> Authorized <input checked="" type="checkbox"/> Proposed	UMAT 1361	3 N	30 E	20	SW SW		100' N & 80' E from the SW Cor. Sec 20, T3N, R30E WM*
New C-1	<input checked="" type="checkbox"/> Authorized <input type="checkbox"/> Proposed	UMAT 54853	3 N	30 E	24	SW NE		20' N & 1490' W from E¼ Cor. Sec 24, T3N, R29E WM*
H-3	<input checked="" type="checkbox"/> Authorized <input type="checkbox"/> Proposed	UMAT 1247	3 N	30 E	7	SW SW		1420'S & 40' E from W ¼ Cor Sec 7, T3N, R30E WM

Check all type(s) of change(s) proposed below (change "CODES" are provided in parentheses):

- | | |
|--|--|
| <input checked="" type="checkbox"/> Place of Use (POU) | <input type="checkbox"/> Supplemental Use to Primary Use (S to P) |
| <input type="checkbox"/> Character of Use (USE) | <input type="checkbox"/> Point of Appropriation/Well (POA) |
| <input type="checkbox"/> Point of Diversion (POD) | <input checked="" type="checkbox"/> Additional Point of Appropriation (APOA) |
| <input type="checkbox"/> Additional Point of Diversion (APOD) | <input type="checkbox"/> Substitution (SUB) |
| <input type="checkbox"/> Surface Water POD to Ground Water POA (SW/GW) | <input type="checkbox"/> Government Action POD (GOV) |

Will all of the proposed changes affect the entire water right?

- Yes Complete only the Proposed ("to" lands) section of Table 2 on the next page. Use the "CODES" listed above to describe the proposed changes.
- No Complete all of Table 2 to describe the portion of the water right to be changed.

Please use additional pages of Table 2 as needed

Table 2. Description of Changes to Water Right Certificate # 87667 6th of 9 Water Rights

List only the part of the right that will be changed. For the acreage in each ¼ ¼, list the change proposed. If more than one change, specify the acreage associated with each change. If more than one POD/POA, specify the acreage associated with each POD/POA.

Authorized ("from" lands) as they appear BEFORE THE CHANGES											Proposed Changes (see "CODES" from previous page)	Proposed ("to" lands) AFTER THE CHANGES												
Twp	Rng	Sec	¼ ¼	Tax Lot	Circle #	Acres	Type of USE listed on Certificate	POD(s) or POA(s) (name or number from Table 1)	Priority Date	Twp		Rng	Sec	¼ ¼	Tax Lot	Circle #	Acres	New Type of USE	POD(s)/POA(s) to be used (from Table 1)	Priority Date				
3	N	29	E 23 NE SE	8400	50	30.8	Irrigation	H-3 H-8	10-21-1974	POU/APOA	3	N	30	E 20 NE SW	1000	#90	31.1	Irrigation	D1, D2 & C1	10-21-1974				
3	N	29	E 23 NW SE	8400	50	5.1	Irrigation	H-3 H-8	10-21-1974	POU/APOA	3	N	30	E 20 NW SW	1000	#90	14.2	Irrigation	"	10-21-1974				
3	N	29	E 23 SE SE	8400	50	6.3	Irrigation	H-3 H-8	10-21-1974	POU/APOA	3	N	30	E 20 SW SW	1000	#90	31.5	Irrigation	"	10-21-1974				
3	N	30	E 6 NE SE	400	509	29.4	Irrigation	H-3 H-8	10-21-1974	POU/APOA	3	N	30	E 20 SE SW	1000	#90	31.7	Irrigation	"	10-21-1974				
3	N	30	E 6 NW SE	400	509	2.5	Irrigation	H-3 H-8	10-21-1974	POU/APOA							108.5							
3	N	30	E 6 SW SE	400	509	3.4	Irrigation	H-3 H-8	10-21-1974	POU/APOA														
3	N	30	E 6 SE SE	400	509	31.0	Irrigation	H-3 H-8	10-21-1974	POU/APOA														
						108.5																		
TOTAL ACRES						108.5												TOTAL ACRES						108.5

Additional remarks:

The area in circle 90 in SW ¼ Sec. 20 has a ground water right under C84095. This water right was not allocated any water for the 2015 irrigation season in the Stage Gulch Critical Ground Water Order. This transfer proposes to move in a portion of C87667 and C87666. This will allow the irrigation of this circle with allocation authorized in the Stage Gulch Critical Ground Water Area under these rights.

RECEIVED
JUN 05 2015
OWRD

For Place of Use or Character of Use Changes

Are there other water right certificates, water use permits or ground water registrations associated with the "from" or the "to" lands? Yes No

If YES, list the certificate, water use permit, or ground water registration numbers: Permit S- 54773



Pursuant to ORS 540.510, any "layered" water use such as an irrigation right that is supplemental to a primary right proposed for transfer must be included in the transfer or be cancelled. Any change to a ground water registration must be filed separately in a ground water registration modification application.

For Substitution (ground water supplemental irrigation will be substituted for surface water primary irrigation) N/A

Ground water supplemental Permit or Certificate # N/A;

Surface water primary Certificate # N/A.

For a change from Supplemental Irrigation Use to Primary Irrigation Use

Identify the primary certificate to be cancelled. Certificate # N/A

For a change in point(s) of appropriation (well(s)) or additional point(s) of appropriation:

Well log(s) are attached for each authorized and proposed well(s) that are clearly labeled and associated with the corresponding well(s) in Table 1 above and on the accompanying application map. (Tip: You may search for well logs on the Department's web page at: http://apps.wrd.state.or.us/apps/gw/well_log/Default.aspx)

OR

Describe the construction of the authorized and proposed well(s) in Table 3 for any wells that do not have a well log. N/A

Table 3. Construction of Point(s) of Appropriation

Any well(s) in this listing must be clearly tied to corresponding well(s) described in Table 1 and shown on the accompanying application map. Failure to provide adequate information is likely to delay the processing of your transfer application. For proposed wells, we recommend that you consult a licensed well driller, geologist, or certified water right examiner for the proper information needed to complete the table.

Proposed or Authorized POA Name or Number	Is well already built? (Yes or No)	If an existing well, OWRD Well ID Tag No. L-_____	Total well depth	Casing Diameter	Casing Intervals (feet)	Seal depth(s) (intervals)	Perforated or screened intervals (in feet)	Static water level of completed well (in feet)	Source aquifer (sand, gravel, basalt, etc.)	Well - specific rate (cfs or gpm). If less than full rate of water right
N/A										

RECEIVED

JUN 05 2015

OWRD

Part IV of IV – Water Right Information

Please use a separate Part 4 for each water right being changed. See instructions at http://www.wrd.state.or.us/OWRD/PUBS/docs/Hints_Forms_MS_Word.doc

**7th of 9 Water Rights
CERTIFICATE # 87666**

**RECEIVED
JUN 05 2015
OWRD**

Description of Water Delivery System

System capacity: **1.17** cubic feet per second (cfs) **OR**
525.1 gallons per minute (gpm)

Describe the current water delivery system or the system that was in place at some time within the last five years. Include information on the pumps, canals, pipelines and sprinklers used to divert, convey and apply the water at the authorized place of use. Please refer to application map for delivery system

Table 1. Location of Authorized and Proposed Point(s) of Diversion (POD) or Appropriation (POA)
(Note: If the POD/POA name is not specified on the certificate, assign it a name or number here.)

POD/POA Name or Number	Is this POD/POA Authorized on the Certificate or is it Proposed?	If POA, OWRD Well Log ID# (or Well ID Tag # L-___)	Twp	Rng	Sec	¼ ¼	Tax Lot, DLC or Gov't Lot	Measured Distances (from a recognized survey corner)
H-8	<input checked="" type="checkbox"/> Authorized <input type="checkbox"/> Proposed	UMAT 1300	3 N	29 E	14	SW NW		1350' S & 50' W from NE Cor. NW1/4 NW1/4 Sec 14, T3N, R29E WM
D #1	<input type="checkbox"/> Authorized <input checked="" type="checkbox"/> Proposed	UMAT 1369	3 N	30 E	30	NE SW		30' S & 640' W from the Center of Sec 30, T3N, R30E WM*
D #2	<input type="checkbox"/> Authorized <input checked="" type="checkbox"/> Proposed	UMAT 1361	3 N	30 E	20	SW SW		100' N & 80' E from the SW Cor. Sec 20, T3N, R30E WM*
New C-1	<input type="checkbox"/> Authorized <input checked="" type="checkbox"/> Proposed	UMAT 54853	3 N	30 E	24	SW NE		20' N & 1490' W from E¼ Cor. Sec 24, T3N, R29E WM*

Check all type(s) of change(s) proposed below (change "CODES" are provided in parentheses):

- | | |
|--|--|
| <input checked="" type="checkbox"/> Place of Use (POU) | <input type="checkbox"/> Supplemental Use to Primary Use (S to P) |
| <input type="checkbox"/> Character of Use (USE) | <input type="checkbox"/> Point of Appropriation/Well (POA) |
| <input type="checkbox"/> Point of Diversion (POD) | <input checked="" type="checkbox"/> Additional Point of Appropriation (APOA) |
| <input type="checkbox"/> Additional Point of Diversion (APOD) | <input type="checkbox"/> Substitution (SUB) |
| <input type="checkbox"/> Surface Water POD to Ground Water POA (SW/GW) | <input type="checkbox"/> Government Action POD (GOV) |

Will all of the proposed changes affect the entire water right?

- Yes Complete only the Proposed ("to" lands) section of Table 2 on the next page. Use the "CODES" listed above to describe the proposed changes.
- No Complete all of Table 2 to describe the portion of the water right to be changed.

Please use additional pages of Table 2 as needed

Table 2. Description of Changes to Water Right Certificate # 87666 7th of 9 Water Rights

List only the part of the right that will be changed. For the acreage in each 1/4 1/4, list the change proposed. If more than one change, specify the acreage associated with each change. If more than one POD/POA, specify the acreage associated with each POD/POA.

Authorized ("from" lands) as they appear BEFORE THE CHANGES											Proposed Changes (see "CODES" from previous page)	Proposed ("to" lands) AFTER THE CHANGES														
Twp	Rng	Sec	1/4	1/4	Tax Lot	Circle #	Acre	Type of USE listed on Certificate	POD(s) or POA(s) (name or number from Table 1)	Priority Date		Twp	Rng	Sec	1/4	1/4	Tax Lot	Circle #	Acre	New Type of USE	POD(s)/POA(s) to be used (from Table 1)	Priority Date				
3	N	29	E	23	NE	SE	8400	50	0.1	Irrigation	H-8	9-21-1974	POU/POA	3	N	30	E	20	NW	SW	4000	#90	16.8	Irrigation	D1, D2 & C1	9-21-1974
3	N	29	E	23	SE	SE	8400	50	16.7	Irrigation	H-8	9-21-1974	POU/POA													
									16.8														16.8			
								TOTAL ACRES		16.8											TOTAL ACRES		16.8			

Additional remarks:

The area in circle 90 in SW 1/4 Sec. 20 has a ground water right under C84095. This water right was not allocated any water for the 2015 irrigation season in the Stage Gulch Critical Ground Water Order. This transfer proposes to move in a portion of C87667 and C87666. This will allow the irrigation of this circle with allocation authorized in the Stage Gulch Critical Ground Water Area under these rights.

RECEIVED
JUN 05 2015
OWRD

7th of 9 Water Rights Certificate # 87666

For Place of Use or Character of Use Changes

Are there other water right certificates, water use permits or ground water registrations associated with the “from” or the “to” lands? Yes No

If YES, list the certificate, water use permit, or ground water registration numbers: Permit 54773

Pursuant to ORS 540.510, any “layered” water use such as an irrigation right that is supplemental to a primary right proposed for transfer must be included in the transfer or be cancelled. Any change to a ground water registration must be filed separately in a ground water registration modification application.

For Substitution (ground water supplemental irrigation will be substituted for surface water primary irrigation) N/A

Ground water supplemental Permit or Certificate # N/A;

Surface water primary Certificate # N/A.

For a change from Supplemental Irrigation Use to Primary Irrigation Use

Identify the primary certificate to be cancelled. Certificate # N/A

For a change in point(s) of appropriation (well(s)) or additional point(s) of appropriation:

Well log(s) are attached for each authorized and proposed well(s) that are clearly labeled and associated with the corresponding well(s) in Table 1 above and on the accompanying application map. (**Tip:** You may search for well logs on the Department’s web page at: http://apps.wrd.state.or.us/apps/gw/well_log/Default.aspx)

OR

Describe the construction of the authorized and proposed well(s) in Table 3 for any wells that do not have a well log. N/A

Table 3. Construction of Point(s) of Appropriation

Any well(s) in this listing must be clearly tied to corresponding well(s) described in Table 1 and shown on the accompanying application map. Failure to provide adequate information is likely to delay the processing of your transfer application. For proposed wells, we recommend that you consult a licensed well driller, geologist, or certified water right examiner for the proper information needed to complete the table.

Proposed or Authorized POA Name or Number	Is well already built? (Yes or No)	If an existing well, OWRD Well ID Tag No. L-___	Total well depth	Casing Diameter	Casing Intervals (feet)	Seal depth(s) (intervals)	Perforated or screened intervals (in feet)	Static water level of completed well (in feet)	Source aquifer (sand, gravel, basalt, etc.)	Well - specific rate (cfs or gpm). If less than full rate of water right
N/A										

RECEIVED
JUN 05 2015
OWRD

Part IV of IV – Water Right Information

Please use a separate Part 4 for each water right being changed. See instructions at http://www.wrd.state.or.us/OWRD/PUBS/docs/Hints_Forms_MS_Word.doc

8th of 9 Water Rights

Permit # S-54773

Description of Water Delivery System

System capacity: 20.00 cubic feet per second (cfs) **OR**
8976 gallons per minute (gpm)

Describe the current water delivery system or the system that was in place at some time within the last five years. Include information on the pumps, canals, pipelines and sprinklers used to divert, convey and apply the water at the authorized place of use. Please refer to application map for delivery system

Table 1. Location of Authorized and Proposed Point(s) of Diversion (POD) or Appropriation (POA)

(Note: If the POD/POA name is not specified on the certificate, assign it a name or number here.)

POD/POA Name or Number	Is this POD/POA Authorized on the Certificate or is it Proposed?	If POA, OWRD Well Log ID# (or Well ID Tag # L-___)	Twp	Rng	Sec	¼ ¼	Tax Lot, DLC or Gov't Lot	Measured Distances (from a recognized survey corner)
CR	<input checked="" type="checkbox"/> Authorized <input type="checkbox"/> Proposed		5 N	30 E	8	SW NW		2910 'N & 120'E from the SW Cor Sec 8 T5N, R30E, WM
	<input type="checkbox"/> Authorized <input type="checkbox"/> Proposed							
	<input type="checkbox"/> Authorized <input type="checkbox"/> Proposed							
	<input type="checkbox"/> Authorized <input type="checkbox"/> Proposed							

Check all type(s) of change(s) proposed below (change "CODES" are provided in parentheses):

- | | |
|--|---|
| <input checked="" type="checkbox"/> Place of Use (POU) | <input type="checkbox"/> Supplemental Use to Primary Use (S to P) |
| <input type="checkbox"/> Character of Use (USE) | <input type="checkbox"/> Point of Appropriation/Well (POA) |
| <input type="checkbox"/> Point of Diversion (POD) | <input type="checkbox"/> Additional Point of Appropriation (APOA) |
| <input type="checkbox"/> Additional Point of Diversion (APOD) | <input type="checkbox"/> Substitution (SUB) |
| <input type="checkbox"/> Surface Water POD to Ground Water POA (SW/GW) | <input type="checkbox"/> Government Action POD (GOV) |

Will all of the proposed changes affect the entire water right?

- Yes Complete only the Proposed ("to" lands) section of Table 2 on the next page. Use the "CODES" listed above to describe the proposed changes.
- No Complete all of Table 2 to describe the portion of the water right to be changed.

RECEIVED
JUN 05 2015
 TACS
OWRD

Please use additional pages of Table 2 as needed

Table 2. Description of Changes to Water Right Permit # S- 54773 8th of 9 Water Rights

List only the part of the right that will be changed. For the acreage in each 1/4 1/4, list the change proposed. If more than one change, specify the acreage associated with each change. If more than one POD/POA, specify the acreage associated with each POD/POA.

Authorized ("from" lands) as they appear BEFORE THE CHANGES											Proposed Changes (see "CODES" from previous page)	Proposed ("to" lands) AFTER THE CHANGES																	
Twp	Rng	Sec	1/4 1/4	Tax Lot	Gvt Lot or DLC	Acres	Type of USE listed on Certificate	POD(s) or POA(s) (name or number from Table 1)	Priority Date	Twp		Rng	Sec	1/4 1/4	Tax Lot	Circle #	Acres	New Type of USE	POD(s)/ POA(s) to be used (from Table 1)	Priority Date									
Supplemental to Certificate 85124 on the following Acres																													
3	N	29	E	1	NE SE	100		8.6	Supp Irr	CR	01-30-2008	POU	4	N	29	E	35	NE SE	4900	74	30.0	Supp Irr	CR	01-30-2008					
3	N	30	E	6	NE NW	300		32.8	Supp Irr	CR	01-30-2008	POU	4	N	29	E	35	NW SE	4900	74	30.0	Supp Irr	CR	01-30-2008					
3	N	30	E	6	SE NW	300		36.5	Supp Irr	CR	01-30-2008	POU	4	N	29	E	35	SW SE	4900	74	7.7	Supp Irr	CR	01-30-2008					
3	N	30	E	6	NE SW	300		2.6	Supp Irr	CR	01-30-2008	POU	3	N	29	E	1	SW NE	100	22B	6.2	Supp Irr	CR	01-30-2008					
3	N	30	E	6	NW SW	300		10.3	Supp Irr	CR	01-30-2008	POU	3	N	29	E	1	SE NE	100	22B	0.8	Supp Irr	CR	01-30-2008					
3	N	30	E	7	NE SW	1500		6.8	Supp Irr	CR	01-30-2008	POU	3	N	29	E	1	NE SE	100	22B	11.6	Supp Irr	CR	01-30-2008					
								97.6				POU	3	N	29	E	1	NW SE	100	22B	3.5	Supp Irr	CR	01-30-2008					
												POU	3	N	29	E	1	SW SE	100	22B	4.9	Supp Irr	CR	01-30-2008					
												POU	3	N	29	E	1	SE SE	100	22B	0.8	Supp Irr	CR	01-30-2008					
												POU	3	N	30	E	6	SW NW	100	22B	2.1	Supp Irr	CR	01-30-2008					
																					97.6								
TOTAL ACRES						97.6																	TOTAL ACRES						97.6

RECEIVED
JUN 05 2015
OWRD

07/15/12
 JUN 05 2012

Authorized ("from" lands) as they appear BEFORE THE CHANGES										Proposed Changes (see "CODES" from previous page)	Proposed ("to" lands) AFTER THE CHANGES																
Twp	Rng	Sec	¼ ¼	Tax Lot	Gvt Lot or DLC	Acres	Type of USE listed on Certificate	POD(s) or POA(s) (name or number from Table 1)	Priority Date		Twp	Rng	Sec	¼ ¼	Tax Lot	Circle #	Acres	New Type of USE	POD(s)/POA(s) to be used (from Table 1)	Priority Date							
Supplemental to Permit G-2415 T-6787 on the following Acres																											
3	N	30	E	7	SW NW	1500		18.9	Supp Irr	CR	01-30-2008	POU	4	N	29	E	35	SW SE	4900	74	22.3	Supp Irr	CR	01-30-2008			
3	N	30	E	7	SE NW	1500		29.7	Supp Irr	CR	01-30-2008	POU	4	N	29	E	35	SE SE	4900	74	30.0	Supp Irr	CR	01-30-2008			
3	N	30	E	7	NE SW	1600		33.2	Supp Irr	CR	01-30-2008	POU	3	N	30	E	6	SW SW	1500	501	5.5	Supp Irr	CR	01-30-2008			
								81.8				POU	3	N	30	E	7	NE NE	1300	501	3.6	Supp Irr	CR	01-30-2008			
												POU	3	N	30	E	7	NW NE	1300	501	5.7	Supp Irr	CR	01-30-2008			
												POU	3	N	30	E	7	SW NE	1300	501	7.7	Supp Irr	CR	01-30-2008			
												POU	3	N	30	E	7	SE NE	1300	501	6.4	Supp Irr	CR	01-30-2008			
												POU	3	N	30	E	7	NW SW	1400	501	0.6	Supp Irr	CR	01-30-2008			
																					81.8						
TOTAL ACRES						81.8															TOTAL ACRES						81.8

RECEIVED
 JUN 05 2015
 OWRD

Authorized ("from" lands) as they appear BEFORE THE CHANGES											Proposed Changes (see "CODES" from previous page)	Proposed ("to" lands) AFTER THE CHANGES																	
Twp	Rng	Sec	¼ ¼	Tax Lot	Gvt Lot or DLC	Acres	Type of USE listed on Certificate	POD(s) or POA(s) (name or number from Table 1)	Priority Date	Twp		Rng	Sec	¼ ¼	Tax Lot	Circle #	Acres	New Type of USE	POD(s)/ POA(s) to be used (from Table 1)	Priority Date									
Supplemental to Certificate 87042 on the following Acres																													
3	N	29	E	1	NE NW	100		5.1	Supp. Irr.	CR	01-30-2008	POU	3	N	29	E	3	NE NE	400	73	30.0	Supp. Irr.	CR	01-30-2008					
3	N	29	E	1	SW NW	100		4.3	Supp. Irr	CR	01-30-2008	POU	3	N	29	E	3	SW NE	400	73	30.0	Supp. Irr.	CR	01-30-2008					
3	N	29	E	1	SE NW	100		16.0	Supp Irr	CR	01-30-2008	POU	3	N	29	E	3	SE NE	400	73	30.0	Supp. Irr.	CR	01-30-2008					
3	N	29	E	1	NE SW	100		16.8	Supp Irr	CR	01-30-2008	POU									90.0								
3	N	29	E	1	SW SW	100		11.0	Supp Irr	CR	01-30-2008	POU																	
3	N	29	E	1	SE SW	100		2.8	Supp Irr	CR	01-30-2008	POU																	
3	N	29	E	2	SE NE	100		7.3	Supp Irr	CR	01-30-2008	POU																	
3	N	29	E	2	NE SE	100		5.4	Supp Irr	CR	01-30-2008	POU																	
3	N	29	E	2	SE SE	100		8.9	Supp Irr	CR	01-30-2008	POU																	
3	N	29	E	11	NE SE	303		11.4	Supp Irr	CR	01-30-2008	POU																	
3	N	29	E	11	NW SE	303		1.0	Supp Irr	CR	01-30-2008	POU																	
								90.0																					
TOTAL ACRES						90.0																	TOTAL ACRES						90.0

RECEIVED
JUN 05 2015
OWRD

Authorized ("from" lands) as they appear BEFORE THE CHANGES											Proposed Changes (see "CODES" from previous page)	Proposed ("to" lands) AFTER THE CHANGES												
Twp	Rng	Sec	¼ ¼	Tax Lot	Gvt Lot or DLC	Acres	Type of USE listed on Certificate	POD(s) or POA(s) (name or number from Table 1)	Priority Date	Twp		Rng	Sec	¼ ¼	Tax Lot	Gvt Lot or DLC	Acres	New Type of USE	POD(s)/POA(s) to be used (from Table 1)	Priority Date				
Supplemental to Certificate 74762 on the following Acres																								
3	N	29	E	11	SW NE	100		4.5	Supp Irr	CR	01-30-2008	POU	3	N	29	E	3	NW NE	400	73	30.0	Supp Irr	CR	01-30-2008
3	N	29	E	11	SE NE	100		25.5	Supp Irr	CR	01-30-2008	POU												
								30.0																
						TOTAL ACRES	30.0							TOTAL ACRES	30.0									

RECEIVED
JUN 05 2015
OWRD

Supplemental to Certificate 80850 on the following Acres

3	N	29	E	11	NE	SW	304	5.9	Supp Irr	CR	01-30-2008	POU	3	N	29	E	11	SE	SW	304	304	2.3	Supp Irr	CR	01-30-2008								
3	N	29	E	11	SE	SW	304	1.6	Supp Irr	CR	01-30-2008	POU	3	N	30	E	8	NE	SE	1400	508	30.9	Supp Irr	CR	01-30-2008								
3	N	29	E	11	NE	SE	304	3.1	Supp Irr	CR	01-30-2008	POU	3	N	30	E	8	NW	SE	1400	508	30.6	Supp Irr	CR	01-30-2008								
3	N	29	E	11	NW	SE	304	8.8	Supp Irr	CR	01-30-2008	POU	3	N	30	E	8	SW	SE	1400	508	31.5	Supp Irr	CR	01-30-2008								
3	N	29	E	11	SE	SE	304	4.0	Supp Irr	CR	01-30-2008	POU	3	N	30	E	8	SE	SE	1400	508	31.9	Supp Irr	CR	01-30-2008								
3	N	29	E	12	NW	SW	3603	0.1	Supp Irr	CR	01-30-2008	POU										127.2											
3	N	29	E	12	SW	SW	3603	29.5	Supp Irr	CR	01-30-2008	POU																					
3	N	29	E	12	SE	SW	3603	20.0	Supp Irr	CR	01-30-2008	POU																					
3	N	29	E	13	NE	NW	3800	1.5	Supp Irr	CR	01-30-2008	POU																					
3	N	29	E	13	NW	NW	3800	1.5	Supp Irr	CR	01-30-2008	POU																					
3	N	29	E	13	SW	NW	3800	1.5	Supp Irr	CR	01-30-2008	POU																					
3	N	29	E	13	SE	NW	3800	1.5	Supp Irr	CR	01-30-2008	POU																					
3	N	29	E	14	NW	NE	3900	10.6	Supp Irr	CR	01-30-2008	POU																					
3	N	29	E	14	SW	NE	3900	8.5	Supp Irr	CR	01-30-2008	POU																					
3	N	29	E	14	SE	NE	3900	6.5	Supp Irr	CR	01-30-2008	POU																					
3	N	29	E	14	NE	NW	4100	9.9	Supp Irr	CR	01-30-2008	POU																					
3	N	29	E	14	SE	NW	4100	12.7	Supp Irr	CR	01-30-2008	POU																					
TOTAL ACRES								127.2																	TOTAL ACRES								127.2

RECEIVED
JUN 05 2015
OWRD

Authorized ("from" lands) as they appear BEFORE THE CHANGES											Proposed ("to" lands) AFTER THE CHANGES																			
Twp	Rng	Sec	¼ ¼	Tax Lot	Gvt Lot or DLC	Acres	Type of USE listed on Certificate	POA(s) or number from Table 1)	Priority Date	Proposed Changes (see "CODES" from previous page)	Twp	Rng	Sec	¼ ¼	Tax Lot	Circle #	Acres	New Type of USE	POD(s)/ POA(s) to be used (from Table 1)	Priority Date										
Supplemental to Certificate 87667 on the following Acres																														
3	N	29	E	23	NE SE	8400	50	30.8	Supp Irr	CR	01-30-2008	POU	3	N	30	E	20	NE SW	4000	#90	31.1	Supp Irr	CR	01-30-2008						
3	N	29	E	23	NW SE	8400	50	5.1	Supp Irr	CR	01-30-2008	POU	3	N	30	E	20	NW SW	4000	#90	14.2	Supp Irr	CR	01-30-2008						
3	N	29	E	23	SE SE	8400	50	6.3	Supp Irr	CR	01-30-2008	POU	3	N	30	E	20	SW SW	4000	#90	31.5	Supp Irr	CR	01-30-2008						
3	N	30	E	6	NE SE	400	509	29.4	Supp Irr	CR	01-30-2008	POU	3	N	30	E	20	SW SW	4000	#90	31.7	Supp Irr	CR	01-30-2008						
3	N	30	E	6	NW SE	400	509	2.5	Supp Irr	CR	01-30-2008	POU									108.5									
3	N	30	E	6	SW SE	400	509	3.4	Supp Irr	CR	01-30-2008	POU																		
3	N	30	E	6	SE SE	400	509	31.0	Supp Irr	CR	01-30-2008	POU																		
								108.5																						
TOTAL ACRES						108.5																TOTAL ACRES						108.5		

The acres described in red on this page should be deleted from this Transfer Application 05-18-2015.

RECEIVED

JUN 05 2015

OWRD

Authorized ("from" lands) as they appear BEFORE THE CHANGES											Proposed ("to" lands) AFTER THE CHANGES													
Twp	Rng	Sec	¼ ¼	Tax Lot	Circle #	Acres	Type of USE listed on Certificate	POD(s) or POA(s) (name or number from Table 1)	Priority Date	Proposed Changes (see "CODES" from previous page)	Twp	Rng	Sec	¼ ¼	Tax Lot	Circle #	Acres	New Type of USE	POD(s)/POA(s) to be used (from Table 1)	Priority Date				
Supplemental to Certificate 87666 on the following Acres																								
3	N	29	E 23	NE SE	8400	50	0.1	Irrigation	H-8	9-21-1974	POU/POA	3	N	30	E 20	NW SW	4000	90	16.8	Irrigation	D1, D2 & C1	9-21-1974		
3	N	29	E 23	SE SE	8400	50	16.7	Irrigation	H-8	9-21-1974	POU/POA													
							16.8																	
TOTAL ACRES						16.8												TOTAL ACRES						16.8

The acres described in red on this page should be deleted from this Transfer Application 05-18-2015.

RECEIVED
JUN 05 2015
OWRD

8th of 9 Water Rights Permit # S-54773

For Place of Use or Character of Use Changes

Are there other water right certificates, water use permits or ground water registrations associated with the "from" or the "to" lands? Yes No

If YES, list the certificate, water use permit, or ground water registration numbers: Cert 85124, Permit G-2415 T-6787, Cert 74762, Cert 87042, Cert 80850, Cert, 87666, Cert 87667, & Cert # 87111.



Pursuant to ORS 540.510, any "layered" water use such as an irrigation right that is supplemental to a primary right proposed for transfer must be included in the transfer or be cancelled. Any change to a ground water registration must be filed separately in a ground water registration modification application.

For Substitution (ground water supplemental irrigation will be substituted for surface water primary irrigation) N/A

Ground water supplemental Permit or Certificate # N/A;
Surface water primary Certificate # N/A.

For a change from Supplemental Irrigation Use to Primary Irrigation Use

Identify the primary certificate to be cancelled. Certificate # N/A

For a change in point(s) of appropriation (well(s)) or additional point(s) of appropriation:

Well log(s) are attached for each authorized and proposed well(s) that are clearly labeled and associated with the corresponding well(s) in Table 1 above and on the accompanying application map. (**Tip:** You may search for well logs on the Department's web page at: http://apps.wrd.state.or.us/apps/gw/well_log/Default.aspx N/A)

OR

Describe the construction of the authorized and proposed well(s) in Table 3 for any wells that do not have a well log. N/A

Table 3. Construction of Point(s) of Appropriation

Any well(s) in this listing must be clearly tied to corresponding well(s) described in Table 1 and shown on the accompanying application map. Failure to provide adequate information is likely to delay the processing of your transfer application. For proposed wells, we recommend that you consult a licensed well driller, geologist, or certified water right examiner for the proper information needed to complete the table.

Proposed or Authorized POA Name or Number	Is well already built? (Yes or No)	If an existing well, OWRD Well ID Tag No. L-___	Total well depth	Casing Diameter	Casing Intervals (feet)	Seal depth(s) (intervals)	Perforated or screened intervals (in feet)	Static water level of completed well (in feet)	Source aquifer (sand, gravel, basalt, etc.)	Well - specific rate (cfs or gpm). If less than full rate of water right
N/A										

RECEIVED

JUN 05 2015

OWRD

**9th of 9 Water Rights
Certificate # 87111**

Description of Water Delivery System

System capacity: **20.00** cubic feet per second (cfs) **OR**

8976 gallons per minute (gpm)

Describe the current water delivery system or the system that was in place at some time within the last five years. Include information on the pumps, canals, pipelines and sprinklers used to divert, convey and apply the water at the authorized place of use. **Please refer to application map for delivery system.**

Table 1. Location of Authorized and Proposed Point(s) of Diversion (POD) or Appropriation (POA)
(Note: If the POD/POA name is not specified on the certificate, assign it a name or number here.)

POD/POA Name or Number	Is this POD/POA Authorized on the Certificate or is it Proposed?	If POA, OWRD Well Log ID# (or Well ID Tag # L-___)	Twp	Rng	Sec	¼ ¼	Tax Lot, DLC or Gov't Lot	Measured Distances (from a recognized survey corner)
CR	<input checked="" type="checkbox"/> Authorized <input type="checkbox"/> Proposed		5 N	30 E	8	SW NW		2910 'N & 120'E from the SW Cor Sec 8 T5N, R30E, WM
	<input type="checkbox"/> Authorized <input type="checkbox"/> Proposed							
	<input type="checkbox"/> Authorized <input type="checkbox"/> Proposed							
	<input type="checkbox"/> Authorized <input type="checkbox"/> Proposed							

Check all type(s) of change(s) proposed below (change "CODES" are provided in parentheses):

- | | |
|--|---|
| <input checked="" type="checkbox"/> Place of Use (POU) | <input type="checkbox"/> Supplemental Use to Primary Use (S to P) |
| <input type="checkbox"/> Character of Use (USE) | <input type="checkbox"/> Point of Appropriation/Well (POA) |
| <input type="checkbox"/> Point of Diversion (POD) | <input type="checkbox"/> Additional Point of Appropriation (APOA) |
| <input type="checkbox"/> Additional Point of Diversion (APOD) | <input type="checkbox"/> Substitution (SUB) |
| <input type="checkbox"/> Surface Water POD to Ground Water POA (SW/GW) | <input type="checkbox"/> Government Action POD (GOV) |

Will all of the proposed changes affect the entire water right?

- Yes Complete only the Proposed ("to" lands) section of Table 2 on the next page. Use the "CODES" listed above to describe the proposed changes.
- No Complete all of Table 2 to describe the portion of the water right to be changed.

**RECEIVED
JUN 05 2015
OWRD**

Table 2. Description of Changes to Water Right Certificate # 87111 9th of 9 Water Rights

Authorized ("from" lands) as they appear BEFORE THE CHANGES											Proposed Changes (see "CODES" from previous page)	Proposed ("to" lands) AFTER THE CHANGES														
Twp	Rng	Sec	¼	¼	Tax Lot	Circle #	Acres	Type of USE listed on Certificate	POD(s) or POA(s) (name or number from Table 1)	Priority Date		Twp	Rng	Sec	¼	¼	Tax Lot	Circle #	Acres	New Type of USE	POD(s)/ POA(s) to be used (from Table 1)	Priority Date				
3	N	29	E	1	NE	NW	100	17	6.1	Irrigation	CR	10-3-1973 & 12-11-1973	POU	3	N	29	E	14	NE	NE	3900	2	30.4	Irrig.	CR	10-3-1973 & 12-11-1973
3	N	29	E	1	NW	NW	100	17	35.6	Irrigation	CR	10-3-1973 & 12-11-1973	POU	3	N	29	E	14	NW	NE	3900	2	28.8	Irrig.	CR	10-3-1973 & 12-11-1973
3	N	29	E	1	SW	NW	100	17	21.8	Irrigation	CR	10-3-1973 & 12-11-1973	POU	3	N	29	E	14	SW	NE	3900	2	30.9	Irrig.	CR	10-3-1973 & 12-11-1973
3	N	29	E	1	SW	NW	100	15	14.6	Irrigation	CR	10-3-1973 & 12-11-1973	POU	3	N	29	E	14	SE	NE	3900	2	31.4	Irrig.	CR	10-3-1973 & 12-11-1973
3	N	29	E	1	SE	NW	100	15	0.6	Irrigation	CR	10-3-1973 & 12-11-1973	POU	3	N	29	E	14	NE	NW	4100	3	29.9	Irrig.	CR	10-3-1973 & 12-11-1973
3	N	29	E	1	SE	NW	100	17	2.0	Irrigation	CR	10-3-1973 & 12-11-1973	POU	3	N	29	E	14	NW	NW	4100	3	33.6	Irrig.	CR	10-3-1973 & 12-11-1973
3	N	29	E	1	NE	SW	100	15	7.5	Irrigation	CR	10-3-1973 & 12-11-1973	POU	3	N	29	E	14	SW	NW	4100	3	33.5	Irrig.	CR	10-3-1973 & 12-11-1973
3	N	29	E	1	NW	SW	100	15	40.0	Irrigation	CR	10-3-1973 & 12-11-1973	POU	3	N	29	E	14	SE	NW	4100	3	26.3	Irrig.	CR	10-3-1973 & 12-11-1973
3	N	29	E	1	SW	SW	100	15	6.2	Irrigation	CR	10-3-1973 & 12-11-1973	POU									244.8				
3	N	29	E	2	NE	NE	100	17	9.6	Irrigation	CR	10-3-1973 & 12-11-1973	POU													
3	N	29	E	2	SW	NE	100	14	9.8	Irrigation	CR	10-3-1973 & 12-11-1973	POU													
3	N	29	E	2	SE	NE	100	17	3.9	Irrigation	CR	10-3-1973 & 12-11-1973	POU													
3	N	29	E	2	SE	NE	100	14	4.4	Irrigation	CR	10-3-1973 & 12-11-1973	POU													
3	N	29	E	2	SE	NE	100	15	3.9	Irrigation	CR	10-3-1973 & 12-11-1973	POU													
3	N	29	E	2	NE	SE	100	14	21.7	Irrigation	CR	10-3-1973 & 12-11-1973	POU													
3	N	29	E	2	NE	SE	100	15	12.9	Irrigation	CR	10-3-1973 & 12-11-1973	POU													
3	N	29	E	2	NW	SE	100	14	37.8	Irrigation	CR	10-3-1973 & 12-11-1973	POU													
3	N	29	E	2	SW	SE	100	14	4.7	Irrigation	CR	10-3-1973 & 12-11-1973	POU													
3	N	29	E	2	SE	SE	100	14	1.5	Irrigation	CR	10-3-1973 & 12-11-1973	POU													
3	N	29	E	2	SE	SE	100	15	0.2	Irrigation	CR	10-3-1973 & 12-11-1973	POU													
									244.8																	
TOTAL ACRES								796.7	TOTAL ACRES											796.7						

RECEIVED
JUN 05 2015
OWRD

OWRD
JUN 02 2015
RECEIVED

RECEIVED
JUN 05 2015
OWRD

9th of 9 Water Rights Certificate # 87111

For Place of Use or Character of Use Changes

Are there other water right certificates, water use permits or ground water registrations associated with the "from" or the "to" lands? Yes No

If YES, list the certificate, water use permit, or ground water registration numbers: Permit S-54773.



Pursuant to ORS 540.510, any "layered" water use such as an irrigation right that is supplemental to a primary right proposed for transfer must be included in the transfer or be cancelled. Any change to a ground water registration must be filed separately in a ground water registration modification application.

For Substitution (ground water supplemental irrigation will be substituted for surface water primary irrigation) N/A

Ground water supplemental Permit or Certificate # N/A;
Surface water primary Certificate # N/A.

RECEIVED

JUN 05 2015

OWRD

For a change from Supplemental Irrigation Use to Primary Irrigation Use

Identify the primary certificate to be cancelled. Certificate # N/A

For a change in point(s) of appropriation (well(s)) or additional point(s) of appropriation:

Well log(s) are attached for each authorized and proposed well(s) that are clearly labeled and associated with the corresponding well(s) in Table 1 above and on the accompanying application map. (**Tip:** You may search for well logs on the Department's web page at: http://apps.wrd.state.or.us/apps/gw/well_log/Default.aspx N/A)

OR

Describe the construction of the authorized and proposed well(s) in Table 3 for any wells that do not have a well log. N/A

Table 3. Construction of Point(s) of Appropriation

Any well(s) in this listing must be clearly tied to corresponding well(s) described in Table 1 and shown on the accompanying application map. Failure to provide adequate information is likely to delay the processing of your transfer application. For proposed wells, we recommend that you consult a licensed well driller, geologist, or certified water right examiner for the proper information needed to complete the table.

Proposed or Authorized POA Name or Number	Is well already built? (Yes or No)	If an existing well, OWRD Well ID Tag No. L-___	Total well depth	Casing Diameter	Casing Intervals (feet)	Seal depth(s) (intervals)	Perforated or screened intervals (in feet)	Static water level of completed well (in feet)	Source aquifer (sand, gravel, basalt, etc.)	Well - specific rate (cfs or gpm). If less than full rate of water right
N/A										

Certificate 87042 located on circles 14, 16, & 17 is primary and will be used to irrigate wheat this season. Certificate 87111 being transferred off these circles is primary and transferred to circles 2 & 3 which has Certificate 80850 which is primary. Certificates 87042 and 80850 were both authorized in Permit G-5215 and therefore have the same priority. During this transfer we propose no changes to Certificate 80850 on circles 2 & 3.

5. ATTACHMENTS

Check each of the following attachments included with this application. The application will be returned if all required attachments are not included.

<p>Separate Section IV of – IV</p> <p>Description of Proposed Change(s) to a Water Right</p> <p><input checked="" type="checkbox"/> A Separate Section IV is enclosed for each water right to be affected by this transfer.</p> <p>Map</p> <p><input checked="" type="checkbox"/> Temporary Transfer A map meeting the requirements of OAR 690-385-3300 must be included but need not be prepared by a Certified Water Right Examiner.</p> <p>Consent to Transfer</p> <p><input type="checkbox"/> A copy of the written consent, if applicable, for a change in type of use of a water right to store water.</p>	<p>Supplemental Water Right Statement</p> <p><input checked="" type="checkbox"/> A written statement, if applicable, identifying supplemental water rights that will not be transferred, but remain unexercised at the authorized place of use during the irrigation season.</p> <p>Water Well Reports/Well Logs:</p> <p><input type="checkbox"/> The application is for a change from surface water to ground water and copies of all water well reports are attached.</p> <p><input type="checkbox"/> Water well reports are not available and attached is a description of construction details including well depth, static water level, and information necessary to establish the ground water body developed or proposed to be developed.</p> <p><input type="checkbox"/> The application is for a surface water transfer and water well reports are not required.</p> <p>Fees:</p> <p><input checked="" type="checkbox"/> Amount enclosed: <u>\$0</u> See the Department's Fee Schedule at www.wrd.state.or.us or call (503) 986-0900.</p>
---	--

6. SIGNATURES

The district certifies the following:

- (1) The water right(s) proposed for transfer is a water right(s) subject to transfer and has not been forfeited for nonuse under ORS 540.610;
- (2) Each user affected by the proposed transfer has provided written authorization for the transfer and such authorization is on file with the district; and
- (3) The district has notified each affected user that the Department may condition or reject the transfer at any time to the extent necessary too avoid injury to an existing water right, and that the use of water on lands from which the water right is transferred (authorized place of use) and at the proposed place of use during the same irrigation season or calendar year may subject both the user and district to civil penalties.

On behalf of the district, I affirm that the information contained in this application is true and accurate.

District Manager signature

Craig Reeder-Manager
name (print)

RECEIVED
JUN 05 2015
OWRD

Authorized District Representative signature

name (print)

date

Before submitting your application to the Department, be sure you have:

- Answered each question completely.
- Included all the required attachments.
- Included a check payable to the Oregon Water Resources Department for the appropriate amount.

Please use a separate Part 4 for each water right being changed. See instructions at http://www.wrd.state.or.us/OWRD/PUBS/docs/Hints_Forms_MS_Word.doc