



State of Oregon
 Water Resources Department
 725 Summer Street NE, Suite A
 Salem, Oregon 97301-1266
 (503) 986-0900

Application for Permanent Water Right Transfer

Part 1 of 5 – Minimum Requirements Checklist

This transfer application will be returned if Parts 1 through 5 and all required attachments are not completed and included.

For questions, please call (503) 986-0900, and ask for Transfer Section.

Check all items included with this application. (N/A = Not Applicable)

- Part 1 – Completed Minimum Requirements Checklist.
- Part 2 – Completed Transfer Application Map Checklist.
- Part 3 – Application Fee, payable by check to the Oregon Water Resources Department, and completed Fee Worksheet, page 3. Try the new online fee calculator at: http://apps.wrd.state.or.us/apps/misc/wrd_fee_calculator. If you have questions, call Customer Service at (503) 986-0801.
- Part 4 – Completed Applicant Information and Signature.
- Part 5 – Information about Water Rights to be Transferred: **How many water rights are to be transferred? Four List them here: Cert 140, Cert 171, Cert 2380, & a portion of Cert 141.**
 Please include a separate Part 5 for each water right. (See instructions on page 6)

Attachments:

- Completed Transfer Application Map.
- Completed Evidence of Use Affidavit and supporting documentation.
- N/A Affidavit(s) of Consent from Landowner(s) (if the applicant does not own the land the water right is on.)
- N/A Supplemental Form D – For water rights served by or issued in the name of an irrigation district. Complete when the transfer applicant is not the irrigation district.
- N/A Land Use Information Form with approval and signature (or signed land use form receipt stub). Not required if water is to be diverted, conveyed, and/or used only on federal lands or if **all** of the following apply: a) a change in place of use only, b) no structural changes, c) the use of water is for irrigation only, and d) the use is located within an irrigation district or an exclusive farm use zone.
- N/A Water Well Report/Well Log for changes in point(s) of appropriation (well(s)) or additional point(s) of appropriation.
- N/A Geologist Report for a change from a surface water point of diversion to a ground water point of appropriation (well), if the proposed well is more than 500' from the surface water source and more than 1000' upstream or downstream from the point of diversion. See OAR 690-380-2130 for requirements and applicability.

(For Staff Use Only)

WE ARE RETURNING YOUR APPLICATION FOR THE FOLLOWING REASON(S):

- Application fee not enclosed/insufficient Map not included or incomplete
- Land Use Form not enclosed or incomplete
- Additional signature(s) required Part _____ is incomplete

Other/Explanation _____

Staff: _____ 503-986-0 _____

Date: RECEIVED BY OWRD

Part 2 of 5 – Transfer Application Map Checklist

Your transfer application will be returned if any of the map requirements listed below are not met.

Please be sure that the transfer application map you submit includes all the required items and matches the existing water right map. Check all boxes that apply.

- N/A Certified Water Right Examiner (CWRE) Stamp and Original Signature. For a list of CWREs, see http://apps.wrd.state.or.us/apps/wr/cwre_license_view/. CWRE stamp and signature are not required for substitutions.
- N/A If **more than three** water rights are involved, separate maps are needed for each water right. Requested variance to allow showing four water rights on one map.
- Permanent quality printed with dark ink on good quality paper.
- The size of the map can be 8½ x 11 inches, 8½ x 14 inches, 11 x 17 inches, or up to 30 x 30 inches. For 30 x 30 inch maps, one extra copy is required.
- A north arrow, a legend, and scale.
- The scale of the map must be: 1 inch = 400 feet, 1 inch = 1,320 feet, the scale of the Final Proof/Claim of Beneficial Use Map (the map used when the permit was certificated), the scale of the county assessor map if the scale is not smaller than 1 inch = 1,320 feet, or a scale that has been pre-approved by the Department.
- Township, Range, Section, ¼ ¼, DLC, Government Lot, and other recognized public land survey lines.
- Tax lot boundaries (property lines) are required. Tax lot numbers are recommended.
- Major physical features including rivers and creeks showing direction of flow, lakes and reservoirs, roads, and railroads.
- Major water delivery system features from the point(s) of diversion/appropriation such as main pipelines, canals, and ditches.
- Existing place of use that includes separate hachuring for each water right, priority date, and use including number of acres in each quarter-quarter section, government lot, or in each quarter-quarter section as projected within government lots, donation land claims, or other recognized public land survey subdivisions. If less than the entirety of the water right is being changed, a separate hachuring is needed for lands left unchanged.
- N/A Proposed place of use that includes separate hachuring for each water right, priority date, and use including number of acres in each quarter-quarter section, government lot, or in each quarter-quarter section as projected within government lots, donation land claims, or other recognized public land survey subdivisions.
- Existing point(s) of diversion or well(s) with distance and bearing or coordinates from a recognized survey corner. This information can be found in your water right certificate or permit.
- N/A If you are proposing a change in point(s) of diversion or well(s), show the proposed location and label it clearly with distance and bearing or coordinates. If GPS coordinates are used, latitude-longitude coordinates may be expressed as either degrees-minutes-seconds with at

RECEIVED BY OWRD

AUG 10 2015

SALEM, OR

	Multiply line 2b by \$350 and enter » » » » » » » » » » » » » » » »		
3	Add entries on lines 1 through 2 above » » » » » » Fee for Substitution:	3	NA

RECEIVED BY OWRD

AUG 10 2015

SALEM, OR

Part 4 of 5 – Applicant Information and Signature

Applicant Information

APPLICANT/BUSINESS NAME Skye and Penny Krebs			PHONE NO. 1 541 422 7558	ADDITIONAL CONTACT NO.
ADDRESS 73654 Hwy 74				FAX NO.
CITY Ione	STATE OR	ZIP 97843	E-MAIL skyekrebs@yahoo.com	
BY PROVIDING AN E-MAIL ADDRESS, CONSENT IS GIVEN TO RECEIVE ALL CORRESPONDENCE FROM THE DEPARTMENT ELECTRONICALLY. COPIES OF THE FINAL ORDER DOCUMENTS WILL ALSO BE MAILED.				

Agent Information – The agent is authorized to represent the applicant in all matters relating to this application.

AGENT/BUSINESS NAME William Porfily			PHONE NO. 1 541 561 7259	ADDITIONAL CONTACT NO.
ADDRESS PO.O. Box 643				FAX NO.
CITY Stanfield	STATE OR	ZIP 97875	E-MAIL wporfily@gmail.com	
BY PROVIDING AN E-MAIL ADDRESS, CONSENT IS GIVEN TO RECEIVE ALL CORRESPONDENCE FROM THE DEPARTMENT ELECTRONICALLY. COPIES OF THE FINAL ORDER DOCUMENTS WILL ALSO BE MAILED.				

Explain in your own words what you propose to accomplish with this transfer application, and why:
This transfer is intended to change the authorized Points of Diversion (PODs) of water rights C 140, Cert 171, Cert 2380, & a portion of Cert 141 applicable to my property from the original PODs to two new PODs. The reason for this change is that the authorized POD for Cert 140, Cert 141, and Cert 171 is upstream and not on my property and discharged into an old ditch that is no longer in service and the authorized POD for Cert 2380 is associated with and old ditch that is no longer in service. This change will change the POD for all the water rights mentioned above to two new diversion points along Willow Creek.

If you need additional space, continue on a separate piece of paper and attach to the application as "Attachment 1".

- Check this box if this project is fully or partially funded by the American Recovery and Reinvestment Act. (Federal stimulus dollars)

Check One Box

- By signing this application, I understand that, upon receipt of the draft preliminary determination and prior to Department approval of the transfer, I will be required to provide landownership information and evidence that I am authorized to pursue the transfer as identified in OAR 690-380-4010(5); **OR**
- I affirm the applicant is a municipality as defined in ORS 540.510(3)(b) and that the right is in the name of the municipality or a predecessor; **OR**
- I affirm the applicant is an entity with the authority to condemn property and is acquiring by condemnation the property to which the water right proposed for transfer is appurtenant and have supporting documentation.


RECEIVED BY OWRD

AUG 10 2015

1 12133 SALEM, OR

I understand that prior to Department approval of the transfer application, I may be required to submit payment to the Department for publication of a notice in a newspaper with general circulation in the area where the water right is located, once per week for two consecutive weeks. If more than one qualifying newspaper is available, I suggest publishing the notice in the following newspaper: **East Oregonian**.

I (we) affirm that the information contained in this application is true and accurate.



Skye Krebs
Applicant signature

Skye Krebs
Print Name (and Title if applicable)

8/5/15
Date

Penny M Krebs
Applicant signature

Penny Krebs
Print Name (and Title if applicable)

8-5-2015
Date

Is the applicant the sole owner of the land on which the water right, or portion thereof, proposed for transfer is located? Yes No *If NO, include signatures of all deeded landowners (and mailing and/or e-mail addresses if different than the applicant's) or attach affidavits of consent (and mailing and/or e-mail addresses) from all landowners or individuals/entities to which the water right(s) were conveyed.*

RECEIVED BY OWRD

AUG 10 2015

SALEM, OR

Check the following boxes that apply:

- The applicant is responsible for completion of change(s). Notices and correspondence should continue to be sent to the applicant.
- The receiving landowner will be responsible for completing the proposed change(s) after the final order is issued. Copies of notices and correspondence should be sent to this landowner.
- Both the receiving landowner and applicant will be responsible for completion of change(s). Copies of notices and correspondence should be sent to this landowner and the applicant.

At this time, are the lands in this transfer application in the process of being sold? Yes No

If YES, and you know who the new landowner will be, please complete the receiving landowner information table below. If you do not know who the new landowner will be, then a request for assignment will have to be filed for at a later date.

If a property sells, the certificated water right(s) located on the land belong to the new owner, unless a sale agreement or other document states otherwise. For more information see: <http://www.oregon.gov/owrd/docs/transfer-propertytransactions.pdf>

RECEIVING LANDOWNER NAME Not Applicable			PHONE NO.	ADDITIONAL CONTACT NO.
ADDRESS				FAX NO.
CITY	STATE	ZIP	E-MAIL	


Describe any special ownership circumstances here: None

Check here if any of the water rights proposed for transfer are or will be located within or served by an irrigation or other water district. (Tip: Complete and attach Supplemental Form D.)

IRRIGATION DISTRICT NAME Not Applicable	ADDRESS	
CITY	STATE	ZIP
IRRIGATION DISTRICT NAME	ADDRESS	
CITY	STATE	ZIP

Check here if water for any of the rights supplied under a water service agreement or other contract for stored water with a federal agency or other entity.

ENTITY NAME Not Applicable	ADDRESS	
CITY	STATE	ZIP

 To meet State Land Use Consistency Requirements, you must list all county, city, municipal corporation, or tribal governments within whose jurisdiction water will be diverted, conveyed or used.

ENTITY NAME Gilliam County	ADDRESS 221 S. Oregon St.	
CITY Condon	STATE OR	ZIP 97823

RECEIVED BY OWRD

Part 5 of 5 – Water Right Information

Please use a separate Part 5 for each water right being changed. See instructions on page 6, to copy and paste additional Part 5s, or to add additional rows to tables within the form.

CERTIFICATE # 140

Description of Water Delivery System

System capacity: **0.97 cfs (25 hp electric pump) and 6.68 cfs (PTO driven pump) OR _____ gallons per minute (gpm)**

Describe the current water delivery system or the system that was in place at some time within the last five years. Include information on the pumps, canals, pipelines and sprinklers used to divert, convey and apply the water at the authorized place of use. **Water is diverted out of the Willow Creek at the Proposed POD # 1 with a 25 hp centrifugal pump. The pump discharges into an above ground 6" mainline that extends in a northeast direction. Wheel lines and hand lines with sprinklers as 40 foot spacing are used to irrigate the ground. Water is also diverted out of the Willow Creek at various points along the fields using a portable pump. The pump is a Dyna Flo Pump driven by a tractor PTO. It has a capacity of 3000 gpm (6.68 cfs). The pump discharges into a network of small canals that are used to distribute the water to locations where it is released to flood irrigate the property.**

Table 1. Location of Authorized and Proposed Point(s) of Diversion (POD) or Appropriation (POA)
(Note: If the POD/POA name is not specified on the certificate, assign it a name or number here.)

Cert 140 POD Farnhurst Ditch	<input checked="" type="checkbox"/> Authorized <input type="checkbox"/> Proposed		2	N	23	E	6	NW	SW	Lot 6 TL 700	NW¼SW¼ of Sec 6, T2N, R23E, W.M.
POD #1	<input type="checkbox"/> Authorized <input checked="" type="checkbox"/> Proposed		3	N	22	E	36	SW	SW	702	440' N and 130' E from the SW Corner of Sec 36, T3N, R22E, W.M.
POD #2	<input type="checkbox"/> Authorized <input checked="" type="checkbox"/> Proposed		3	N	22	E	26	NE	SW	700	740' S and 1170' W from the Center of Sec 26, T3N, R22E, W.M.

Check all type(s) of change(s) proposed below (change "CODES" are provided in parentheses):

- | | |
|---|---|
| <input checked="" type="checkbox"/> Place of Use (POU) | <input type="checkbox"/> Supplemental Use to Primary Use (S to P) |
| <input type="checkbox"/> Character of Use (USE) | <input type="checkbox"/> Point of Appropriation/Well (POA) |
| <input checked="" type="checkbox"/> Point of Diversion (POD) | <input type="checkbox"/> Additional Point of Appropriation (APOA) |
| <input type="checkbox"/> Additional Point of Diversion (APOD) | <input type="checkbox"/> Substitution (SUB) |
| <input type="checkbox"/> Surface Water POD to Ground Water
POA (SW/GW) | <input type="checkbox"/> Government Action POD (GOV) |

RECEIVED BY OWRD

AUG 10 2015

Will all of the proposed changes affect the entire water right?

- Yes Complete only the Proposed (“to” or “on” lands) section of Table 2 on the next page. Use the “CODES” listed above to describe the proposed changes.
- No Complete all of Table 2 to describe the portion of the water right to be changed.

RECEIVED BY OWRD

AUG 10 2015

1 12 130 SALEM, OR

Please use and attach additional pages of Table 2 as needed.
See page 6 for instructions.

Do you have questions about how to fill-out the tables?
Contact the Department at 503-986-0900 and ask for Transfer Staff.

Table 2. Description of Changes to Water Right Certificate # 140

List the change proposed for the acreage in each 1/4 1/4. If more than one change is proposed, specify the acreage associated with each change.
If there is more than one POD/POA involved in the proposed changes, specify the acreage associated with each POD/POA.

AUTHORIZED (the "from" or "off" lands) The listing that appears on the certificate BEFORE PROPOSED CHANGES List only that part or portion of the water right that will be changed.										Proposed Changes (see "CODES" from previous page)	PROPOSED (the "to" or "on" lands) The listing as it would appear AFTER PROPOSED CHANGES are made.													
Twp	Rng	Sec	1/4	1/4	Tax Lot	Gvt Lot or DLC	Acres	Type of USE listed on Certificate	POD(s) or POA(s) (name or number from Table 1)		Priority Date	Twp	Rng	Sec	1/4	1/4	Tax Lot	Gvt Lot or DLC	Acres	New Type of USE	POD(s)/ POA(s) to be used (from Table 1)	Priority Date		
											POU/POD	3	N	22	E	35	SW	NE	700		2.3	Irrig	POD#1 & POD#2	1892 ac
											POU/POD	3	N	22	E	35	SE	NW	700		7.5	Irrig	POD#1 & POD#2	1892 ac
											POU/POD	3	N	22	E	35	NE	SW	700		0.2	Irrig	POD#1 & POD#2	1892 ac
											POU/POD	3	N	22	E	35	NE	SE	702		5.9	Irrig	POD#1 & POD#2	1907 ac
											POU/POD	3	N	22	E	35	NW	SE	700		1.9	Irrig	POD#1 & POD#2	1907 ac
TOTAL ACRES:								TOTAL ACRES:										17.8						

Additional remarks: Certificate 140 is for 10 ac of priority 1892 and 10.5 acres of priority 1907. While preparing this application 2.7 acres of priority 1907 were determined to be subject to forfeiture and are being cancelled as part of this transfer application. The rights that are being cancelled are located in the NWSE (2.7 acres) of Section 35, T3N, R22E, W.M.

RECEIVED BY OWRD

For Place of Use or Character of Use Changes

Are there other water right certificates, water use permits or ground water registrations associated with the “from” or the “to” lands? Yes No

If YES, list the certificate, water use permit, or ground water registration numbers: **Not Applicable**



Pursuant to ORS 540.510, any “layered” water use such as an irrigation right that is supplemental to a primary right proposed for transfer must be included in the transfer or be cancelled. Any change to a ground water registration must be filed separately in a ground water registration modification application.

For Substitution (ground water supplemental irrigation will be substituted for surface water primary irrigation)

Ground water supplemental Permit or Certificate # NA;

Surface water primary Certificate # _____.

For a change from Supplemental Irrigation Use to Primary Irrigation Use

Identify the primary certificate to be cancelled. Certificate # NA

For a change in point(s) of appropriation (well(s)) or additional point(s) of appropriation:

NA Well log(s) are attached for each authorized and proposed well(s) that are clearly labeled and associated with the corresponding well(s) in Table 1 above and on the accompanying application map.

Tip: You may search for well logs on the Department’s web page at:

http://apps.wrd.state.or.us/apps/gw/well_log/Default.aspx

AND/OR

NA Describe the construction of the authorized and proposed well(s) in Table 3 for any wells that do not have a well log. For *proposed wells not yet constructed or built*, provide “a best estimate” for each requested information element in the table. The Department recommends you consult a licensed well driller, geologist, or certified water right examiner to assist with assembling the information necessary to complete Table 3.

Table 3. Construction of Point(s) of Appropriation

Any well(s) in this listing must be clearly tied to corresponding well(s) described in Table 1 and shown on the accompanying application map. Failure to provide the information will delay the processing of your transfer application until it is received. The information is necessary for the department to assess whether the proposed well(s) will access the same source aquifer as the authorized point(s) of appropriation (POA). The Department is prohibited by law from approving POA changes that do not access the same source aquifer.

Well ID (As of No.)	Well ID (OVRD No.)	Total well depth	Casing Diameter	Casing Length (feet)	Screen Length (feet)	Screen Interval (in feet)	Screen Filter (Depth) completed well (in feet)	Source aquifer (sand, gravel, basal, etc.)	Well associated with POA
NA									

RECEIVED BY OWRD

1 12 130

AUG 10 2015

Part 5 of 5 – Water Right Information

Please use a separate Part 5 for each water right being changed. See instructions on page 6, to copy and paste additional Part 5s, or to add additional rows to tables within the form.

CERTIFICATE # 141

Description of Water Delivery System

System capacity: **0.97 cfs (25 hp electric pump) and 6.68 cfs (PTO driven pump) OR _____ gallons per minute (gpm)**

Describe the current water delivery system or the system that was in place at some time within the last five years. Include information on the pumps, canals, pipelines and sprinklers used to divert, convey and apply the water at the authorized place of use. **Water is diverted out of the Willow Creek at the Proposed POD # 1 with a 25 hp centrifugal pump. The pump discharges into an above ground 6" mainline that extends in a northeast direction. Wheel lines and hand lines with sprinklers as 40 foot spacing are used to irrigate the ground. Water is also diverted out of the Willow Creek at various points along the fields using a portable pump. The pump is a Dyna Flo Pump driven by a tractor PTO. It has a capacity of 3000 gpm (6.68 cfs). The pump discharges into a network of small canals that are used to distribute the water to locations where it is released to flood irrigate the property.**

Table 1. Location of Authorized and Proposed Point(s) of Diversion (POD) or Appropriation (POA)
(Note: If the POD/POA name is not specified on the certificate, assign it a name or number here.)

Cert 141 POD Farnhurst Ditch	<input checked="" type="checkbox"/> Authorized <input type="checkbox"/> Proposed		2	N	23	E	6	NW	SW	Lot 6 TL 700	NW¼SW¼ of Sec 6, T2N, R23E, W.M.
POD #1	<input type="checkbox"/> Authorized <input checked="" type="checkbox"/> Proposed		3	N	22	E	36	SW	SW	702	440' N and 130' E from the SW Corner of Sec 36, T3N, R22E, W.M.
POD #2	<input type="checkbox"/> Authorized <input checked="" type="checkbox"/> Proposed		3	N	22	E	26	NE	SW	700	740' S and 1170' W from the Center of Sec 26, T3N, R22E, W.M.

Check all type(s) of change(s) proposed below (change "CODES" are provided in parentheses):

- | | |
|---|---|
| <input checked="" type="checkbox"/> Place of Use (POU) | <input type="checkbox"/> Supplemental Use to Primary Use (S to P) |
| <input type="checkbox"/> Character of Use (USE) | <input type="checkbox"/> Point of Appropriation/Well (POA) |
| <input checked="" type="checkbox"/> Point of Diversion (POD) | <input type="checkbox"/> Additional Point of Appropriation (APOA) |
| <input type="checkbox"/> Additional Point of Diversion (APOD) | <input type="checkbox"/> Substitution (SUB) |
| <input type="checkbox"/> Surface Water POD to Ground Water
POA (SW/GW) | <input type="checkbox"/> Government Action POD (GOV) |

RECEIVED BY OWRD

Will all of the proposed changes affect the entire water right?

- Yes Complete only the Proposed (“to” or “on” lands) section of Table 2 on the next page. Use the “CODES” listed above to describe the proposed changes.
- No Complete all of Table 2 to describe the portion of the water right to be changed.

1 12 30

RECEIVED BY OWRD

AUG 10 2015

SALEM, OR

TACS

Please use and attach additional pages of Table 2 as needed.
See page 6 for instructions.

Do you have questions about how to fill-out the tables?
Contact the Department at 503-986-0900 and ask for Transfer Staff.

Table 2. Description of Changes to Water Right Certificate # 141

List the change proposed for the acreage in each 1/4 1/4. If more than one change is proposed, specify the acreage associated with each change.
If there is more than one POD/POA involved in the proposed changes, specify the acreage associated with each POD/POA.

AUTHORIZED (the "from" or "off" lands) The listing that appears on the certificate BEFORE PROPOSED CHANGES List only that part or portion of the water right that will be changed.											Proposed Changes (see "CODES" from previous page)	PROPOSED (the "to" or "on" lands) The listing as it would appear AFTER PROPOSED CHANGES are made.														
Twp	Rng	Sec	1/4	1/4	Tax Lot	Gvt Lot or DLC	Acres	Type of USE listed on Certificate	POD(s) or POA(s) (name or number from Table 1)	Priority Date		Twp	Rng	Sec	1/4	1/4	Tax Lot	Gvt Lot or DLC	Acres	New Type of USE	POD(s)/ POA(s) to be used (from Table 1)	Priority Date				
3	N	22	E	26	NE	SW	700		19.8	Irrig	Farnhurst Ditch	1901	POU/POD	3	N	22	E	26	NE	SW	700		14.9	Irrig	POD #1 & POD #2	1901
3	N	22	E	26	SE	SW	700		6.1	Irrig	Farnhurst Ditch	1901	POU/POD	3	N	22	E	26	SE	SW	700		13.1	Irrig	POD #1 & POD #2	1901
3	N	22	E	36	SW	SW	702		16.5	Irrig	Farnhurst Ditch	1901	POU/POD	3	N	22	E	26	SW	SE	2200		2.2	Irrig	POD #1 & POD #2	1901
													POU/POD	3	N	22	E	35	NW	NE	700		9.2	Irrig	POD #1 & POD #2	1901
													POU/POD	3	N	22	E	35	NE	NW	700		2.4	Irrig	POD #1 & POD #2	1901
													POU/POD	3	N	22	E	35	NE	SE	702		0.6	Irrig	POD #1 & POD #2	1901
TOTAL ACRES:							42.4						TOTAL ACRES:							42.2						

T 12130

Additional remarks: Certificate 141 is for 66.5 acres of irrigation. Portions of this water right located in the SWNW (7.0 acres), the SENW (7.0 acres), the NESW (6.3 acres), and the SESW (0.9 acres) of Section 26, T3N, R22E, W.M. are not being changed by this transfer and, therefore, are not part of this transfer. While preparing this application 2.9 acres of Certificate 141 were determined to be subject to forfeiture and are being cancelled as part of this transfer application. The rights that are being cancelled are located in the NESW (2.9 acres) of Section 26, T3N, R22E, W.M.

RECEIVED BY OWRD

AUG 10 2015

SALEM, OR

For Place of Use or Character of Use Changes

Are there other water right certificates, water use permits or ground water registrations associated with the “from” or the “to” lands? Yes No

If YES, list the certificate, water use permit, or ground water registration numbers: **Not Applicable**



Pursuant to ORS 540.510, any “layered” water use such as an irrigation right that is supplemental to a primary right proposed for transfer must be included in the transfer or be cancelled. Any change to a ground water registration must be filed separately in a ground water registration modification application.

For Substitution (ground water supplemental irrigation will be substituted for surface water primary irrigation)

Ground water supplemental Permit or Certificate # NA;
Surface water primary Certificate # _____.

For a change from Supplemental Irrigation Use to Primary Irrigation Use

Identify the primary certificate to be cancelled. Certificate # NA

For a change in point(s) of appropriation (well(s)) or additional point(s) of appropriation:

NA Well log(s) are attached for each authorized and proposed well(s) that are clearly labeled and associated with the corresponding well(s) in Table 1 above and on the accompanying application map.

Tip: You may search for well logs on the Department’s web page at:
http://apps.wrd.state.or.us/apps/gw/well_log/Default.aspx

AND/OR

NA Describe the construction of the authorized and proposed well(s) in Table 3 for any wells that do not have a well log. For *proposed wells not yet constructed or built*, provide “a best estimate” for each requested information element in the table. The Department recommends you consult a licensed well driller, geologist, or certified water right examiner to assist with assembling the information necessary to complete Table 3.

Table 3. Construction of Point(s) of Appropriation

Any well(s) in this listing must be clearly tied to corresponding well(s) described in Table 1 and shown on the accompanying application map. Failure to provide the information will delay the processing of your transfer application until it is received. The information is necessary for the department to assess whether the proposed well(s) will access the same source aquifer as the authorized point(s) of appropriation (POA). The Department is prohibited by law from approving POA changes that do not access the same source aquifer.

Proposed or Authorized POA Name or Number	Proposed or Authorized Well Name	Proposed or Authorized Well Depth	Proposed or Authorized Well Diameter	Proposed or Authorized Well Interval (feet)	Proposed or Authorized Well Seal Depth (intervals)	Proposed or Authorized Well Interval (feet)	Proposed or Authorized Well Seal Depth (feet)	Proposed or Authorized Well Interval (feet)	Proposed or Authorized Well Seal Depth (feet)	Proposed or Authorized Well Interval (feet)	Proposed or Authorized Well Seal Depth (feet)
NA											
RECEIVED BY OWRD											
										AUG 10 2015	

Part 5 of 5 – Water Right Information

Please use a separate Part 5 for each water right being changed. See instructions on page 6, to copy and paste additional Part 5s, or to add additional rows to tables within the form.

CERTIFICATE # 171

Description of Water Delivery System

System capacity: 6.68 cubic feet per second (cfs) OR _____ gallons per minute (gpm)

Describe the current water delivery system or the system that was in place at some time within the last five years. Include information on the pumps, canals, pipelines and sprinklers used to divert, convey and apply the water at the authorized place of use. Water is diverted out of the Willow Creek at various points along the fields using a portable pump. The pump is a Dyna Flo Pump driven by a tractor PTO. It has a capacity of 3000 gpm (6.68 cfs). The pump discharges into a network of small canals that are used to distribute the water to locations where it is released to flood irrigate the property.

Table 1. Location of Authorized and Proposed Point(s) of Diversion (POD) or Appropriation (POA)
(Note: If the POD/POA name is not specified on the certificate, assign it a name or number here.)

Cert 171 POD Farnhurst Ditch	<input checked="" type="checkbox"/> Authorized <input type="checkbox"/> Proposed		2	N	23	E	6	NW	SW	Lot 6 TL 700	NW¼SW¼ of Sec 6, T2N, R23E, W.M.
POD #1	<input type="checkbox"/> Authorized <input checked="" type="checkbox"/> Proposed		3	N	22	E	36	SW	SW	702	440' N and 130' E from the SW Corner of Sec 36, T3N, R22E, W.M.
POD #2	<input type="checkbox"/> Authorized <input checked="" type="checkbox"/> Proposed		3	N	22	E	26	NE	SW	700	740' S and 1170' W from the Center of Sec 26, T3N, R22E, W.M.

Check all type(s) of change(s) proposed below (change "CODES" are provided in parentheses):

- | | |
|---|---|
| <input checked="" type="checkbox"/> Place of Use (POU) | <input type="checkbox"/> Supplemental Use to Primary Use (S to P) |
| <input type="checkbox"/> Character of Use (USE) | <input type="checkbox"/> Point of Appropriation/Well (POA) |
| <input checked="" type="checkbox"/> Point of Diversion (POD) | <input type="checkbox"/> Additional Point of Appropriation (APOA) |
| <input type="checkbox"/> Additional Point of Diversion (APOD) | <input type="checkbox"/> Substitution (SUB) |
| <input type="checkbox"/> Surface Water POD to Ground Water
POA (SW/GW) | <input type="checkbox"/> Government Action POD (GOV) |

RECEIVED BY OWR

AUG 10 2015

Will all of the proposed changes affect the entire water right?

SALEM, OR

- Yes Complete only the Proposed ("to" or "on" lands) section of Table 2 on the next page. Use the "CODES" listed above to describe the proposed changes.
- No Complete all of Table 2 to describe the portion of the water right to be changed.

Please use and attach additional pages of Table 2 as needed.
See page 6 for instructions.

Do you have questions about how to fill-out the tables?
Contact the Department at 503-986-0900 and ask for Transfer Staff.

Table 2. Description of Changes to Water Right Certificate # 171

List the change proposed for the acreage in each ¼ ¼. If more than one change is proposed, specify the acreage associated with each change. If there is more than one POD/POA involved in the proposed changes, specify the acreage associated with each POD/POA.

AUTHORIZED (the "from" or "off" lands) The listing that appears on the certificate BEFORE PROPOSED CHANGES List only that part or portion of the water right that will be changed.										Proposed Changes (see "CODES" from previous page)	PROPOSED (the "to" or "on" lands) The listing as it would appear AFTER PROPOSED CHANGES are made.												
Twp	Rng	Sec	¼ ¼	Tax Lot	Gvt Lot or DLC	Acres	Type of USE listed on Certificate	POD(s) or POA(s) (name or number from Table 1)	Priority Date		Twp	Rng	Sec	¼ ¼	Tax Lot	Gvt Lot or DLC	Acres	New Type of USE	POD(s)/ POA(s) to be used (from Table 1)	Priority Date			
										POU/POD	3	N	22	E	35	SW	NE	700		11.5	Irrig	POD #1 & POD #2	1901
										POU/POD	3	N	22	E	35	SE	NW	700		4.5	Irrig	POD #1 & POD #2	1901
TOTAL ACRES:												TOTAL ACRES:						16.0					

Additional remarks: **Certificate 171 is for 19.0 acres of irrigation. While preparing this application 3.0 acres of Certificate 171 were determined to be subject to forfeiture and are being cancelled as part of this transfer application. The rights that are being cancelled are located in the NWNE (3.0 acres) of Section 35, T3N, R22E, W.M.**

RECEIVED BY OWRD

AUG 10 2015

SALEM, OR

1
12:50

For Place of Use or Character of Use Changes

Are there other water right certificates, water use permits or ground water registrations associated with the “from” or the “to” lands? Yes No

If YES, list the certificate, water use permit, or ground water registration numbers: **Not Applicable**



Pursuant to ORS 540.510, any “layered” water use such as an irrigation right that is supplemental to a primary right proposed for transfer must be included in the transfer or be cancelled. Any change to a ground water registration must be filed separately in a ground water registration modification application.

For Substitution (ground water supplemental irrigation will be substituted for surface water primary irrigation)

Ground water supplemental Permit or Certificate # NA;
Surface water primary Certificate # _____.

For a change from Supplemental Irrigation Use to Primary Irrigation Use

Identify the primary certificate to be cancelled. Certificate # NA

For a change in point(s) of appropriation (well(s)) or additional point(s) of appropriation:

NA Well log(s) are attached for each authorized and proposed well(s) that are clearly labeled and associated with the corresponding well(s) in Table 1 above and on the accompanying application map.

Tip: You may search for well logs on the Department’s web page at:
http://apps.wrd.state.or.us/apps/gw/well_log/Default.aspx

AND/OR

NA Describe the construction of the authorized and proposed well(s) in Table 3 for any wells that do not have a well log. For *proposed wells not yet constructed or built*, provide “a best estimate” for each requested information element in the table. The Department recommends you consult a licensed well driller, geologist, or certified water right examiner to assist with assembling the information necessary to complete Table 3.

Table 3. Construction of Point(s) of Appropriation

Any well(s) in this listing must be clearly tied to corresponding well(s) described in Table 1 and shown on the accompanying application map. Failure to provide the information will delay the processing of your transfer application until it is received. The information is necessary for the department to assess whether the proposed well(s) will access the same source aquifer as the authorized point(s) of appropriation (POA). The Department is prohibited by law from approving POA changes that do not access the same source aquifer.

Proposed Well Number	Well already built (Yes or No)	Existing well OWRD Well ID Tag No	Proposed well depth	Ground Water Drainage	Drilling Interval (feet)	Well depth(s) (intervals)	Perforated or screened intervals (in feet)	State Water Account well (in feet)	Source Aquifer (Sandstone well basins)	Proposed Point of Appropriation
NA										

RECEIVED BY OWRD

Part 5 of 5 – Water Right Information

Please use a separate Part 5 for each water right being changed. See instructions on page 6, to copy and paste additional Part 5s, or to add additional rows to tables within the form.

CERTIFICATE # 2380

Description of Water Delivery System

System capacity: 6.68 cubic feet per second (cfs) OR _____ gallons per minute (gpm)

Describe the current water delivery system or the system that was in place at some time within the last five years. Include information on the pumps, canals, pipelines and sprinklers used to divert, convey and apply the water at the authorized place of use. **Water is diverted out of the Willow Creek at various points along the fields using a portable pump. The pump is a Dyna Flo Pump driven by a tractor PTO. It has a capacity of 3000 gpm (6.68 cfs). The pump discharges into a network of small canals that are used to distribute the water to locations where it is released to flood irrigate the property.**

Table 1. Location of Authorized and Proposed Point(s) of Diversion (POD) or Appropriation (POA)
(Note: If the POD/POA name is not specified on the certificate, assign it a name or number here.)

Cert 2380 POD	<input checked="" type="checkbox"/> Authorized <input type="checkbox"/> Proposed		3	N	22	E	35	NE	SE	702	NE¼SE¼ of Sec 35, T3N, R22E, W.M.
POD #1	<input type="checkbox"/> Authorized <input checked="" type="checkbox"/> Proposed		3	N	22	E	36	SW	SW	702	440' N and 130' E from the SW Corner of Sec 36, T3N, R22E, W.M.
POD #2	<input type="checkbox"/> Authorized <input checked="" type="checkbox"/> Proposed		3	N	22	E	26	NE	SW	700	740' S and 1170' W from the Center of Sec 26, T3N, R22E, W.M.

Check all type(s) of change(s) proposed below (change "CODES" are provided in parentheses):

- | | |
|---|---|
| <input checked="" type="checkbox"/> Place of Use (POU) | <input type="checkbox"/> Supplemental Use to Primary Use (S to P) |
| <input type="checkbox"/> Character of Use (USE) | <input type="checkbox"/> Point of Appropriation/Well (POA) |
| <input checked="" type="checkbox"/> Point of Diversion (POD) | <input type="checkbox"/> Additional Point of Appropriation (APOA) |
| <input type="checkbox"/> Additional Point of Diversion (APOD) | <input type="checkbox"/> Substitution (SUB) |
| <input type="checkbox"/> Surface Water POD to Ground Water
POA (SW/GW) | <input type="checkbox"/> Government Action POD (GOV) |

Will all of the proposed changes affect the entire water right?

- Yes Complete only the Proposed ("to" or "on" lands) section of Table 2 on the next page. Use the "CODES" listed above to describe the proposed changes.
- No Complete all of Table 2 to describe the portion of the water right to be changed.

RECEIVED BY OWRD

Please use and attach additional pages of Table 2 as needed.
See page 6 for instructions.

Do you have questions about how to fill-out the tables?
Contact the Department at 503-986-0900 and ask for Transfer Staff.

Table 2. Description of Changes to Water Right Certificate # 2380

List the change proposed for the acreage in each ¼ ¼. If more than one change is proposed, specify the acreage associated with each change.
If there is more than one POD/POA involved in the proposed changes, specify the acreage associated with each POD/POA.

AUTHORIZED (the "from" or "off" lands) The listing that appears on the certificate BEFORE PROPOSED CHANGES List only that part or portion of the water right that will be changed.										Proposed Changes (see "CODES" from previous page)	PROPOSED (the "to" or "on" lands) The listing as it would appear AFTER PROPOSED CHANGES are made.											
Twp	Rng	Sec	¼ ¼	Tax Lot	Gvt Lot or DLC	Acres	Type of USE listed on Certificate	POD(s) or POA(s) (name or number from Table 1)	Priority Date		Twp	Rng	Sec	¼ ¼	Tax Lot	Gvt Lot or DLC	Acres	New Type of USE	POD(s)/ POA(s) to be used (from Table 1)	Priority Date		
										POU/POD	3	N	22	E 35	NE	SE	702		0.3	Irrig	POD #1 & POD #2	Mar 13, 1915
										POU/POD	3	N	22	E 35	SE	SE	702		7.5	Irrig	POD #1 & POD #2	Mar 13, 1915
										POU/POD	3	N	22	E 36	SW	SW	702		14.5	Irrig	POD #1 & POD #2	Mar 13, 1915
TOTAL ACRES:											TOTAL ACRES:										22.3	

Additional remarks: Certificate 2380 is for 28.21 acres of irrigation. While preparing this application 5.91 acres of Certificate 2380 were determined to be subject to forfeiture and are being cancelled as part of this transfer application. The rights that are being cancelled are located in the NENW (0.49 acres) and the SENW (5.42 acres) of Section 35, T3N, R22E, W.M.

RECEIVED BY OWRD

AUG 10 2015

SALEM, OR
Revised 7/1/2013

T 12:30

For Place of Use or Character of Use Changes

Are there other water right certificates, water use permits or ground water registrations associated with the “from” or the “to” lands? Yes No

If YES, list the certificate, water use permit, or ground water registration numbers: **Not Applicable**

➔ Pursuant to ORS 540.510, any “layered” water use such as an irrigation right that is supplemental to a primary right proposed for transfer must be included in the transfer or be cancelled. Any change to a ground water registration must be filed separately in a ground water registration modification application.

For Substitution (ground water supplemental irrigation will be substituted for surface water primary irrigation)

Ground water supplemental Permit or Certificate # NA;
Surface water primary Certificate # _____.

For a change from Supplemental Irrigation Use to Primary Irrigation Use

Identify the primary certificate to be cancelled. Certificate # NA

For a change in point(s) of appropriation (well(s)) or additional point(s) of appropriation:

NA Well log(s) are attached for each authorized and proposed well(s) that are clearly labeled and associated with the corresponding well(s) in Table 1 above and on the accompanying application map.

Tip: You may search for well logs on the Department’s web page at:
http://apps.wrd.state.or.us/apps/gw/well_log/Default.aspx

AND/OR

NA Describe the construction of the authorized and proposed well(s) in Table 3 for any wells that do not have a well log. For *proposed wells not yet constructed or built*, provide “a best estimate” for each requested information element in the table. The Department recommends you consult a licensed well driller, geologist, or certified water right examiner to assist with assembling the information necessary to complete Table 3.

Table 3. Construction of Point(s) of Appropriation

Any well(s) in this listing must be clearly tied to corresponding well(s) described in Table 1 and shown on the accompanying application map. Failure to provide the information will delay the processing of your transfer application until it is received. The information is necessary for the department to assess whether the proposed well(s) will access the same source aquifer as the authorized point(s) of appropriation (POA). The Department is prohibited by law from approving POA changes that do not access the same source aquifer.

Well ID	Well Name	Well Type	Well Depth	Well Diameter	Well Construction	Well Completion	Well Status	Well Location	Well Construction Date
NA									

RECEIVED BY OWRD

AUG 10 2015

SALEM, OR

1 12130



State of Oregon
 Water Resources Department
 725 Summer Street NE, Suite A
 Salem, Oregon 97301-1266
 (503) 986-0900

Amended Application for Permanent Water Right Transfer T-12130

Part 1 of 5 – Minimum Requirements Checklist

This transfer application will be returned if Parts 1 through 5 and all required attachments are not completed and included.

For questions, please call (503) 986-0900, and ask for Transfer Section.

Check all items included with this application. (N/A = Not Applicable)

- Part 1 – Completed Minimum Requirements Checklist.
- Part 2 – Completed Transfer Application Map Checklist.
- Part 3 – Application Fee, payable by check to the Oregon Water Resources Department, and completed Fee Worksheet, page 3. Try the new online fee calculator at: http://apps.wrd.state.or.us/apps/misc/wrd_fee_calculator. If you have questions, call Customer Service at (503) 986-0801.
- Part 4 – Completed Applicant Information and Signature.
- Part 5 – Information about Water Rights to be Transferred: **How many water rights are to be transferred? Five List them here: Cert 112, Cert 140, Cert 171, Cert 2380, & a portion of Cert 141.**
 Please include a separate Part 5 for each water right. (See instructions on page 6)

Attachments:

- Completed Transfer Application Map.
- Completed Evidence of Use Affidavit and supporting documentation.
- N/A Affidavit(s) of Consent from Landowner(s) (if the applicant does not own the land the water right is on.)
- N/A Supplemental Form D – For water rights served by or issued in the name of an irrigation district. Complete when the transfer applicant is not the irrigation district.
- N/A Land Use Information Form with approval and signature (or signed land use form receipt stub). Not required if water is to be diverted, conveyed, and/or used only on federal lands or if **all** of the following apply: a) a change in place of use only, b) no structural changes, c) the use of water is for irrigation only, and d) the use is located within an irrigation district or an exclusive farm use zone.
- N/A Water Well Report/Well Log for changes in point(s) of appropriation (well(s)) or additional point(s) of appropriation.
- N/A Geologist Report for a change from a surface water point of diversion to a ground water point of appropriation (well), if the proposed well is more than 500' from the surface water source and more than 1000' upstream or downstream from the point of diversion. See OAR 690-380-2130 for requirements and applicability.

(For Staff Use Only)

WE ARE RETURNING YOUR APPLICATION FOR THE FOLLOWING REASON(S):

- Application fee not enclosed/insufficient
- Land Use Form not enclosed or incomplete
- Additional signature(s) required
- Map not included or incomplete
- Part _____ is incomplete

Other/Explanation _____

Staff: _____ 503-986-0 _____

Date: ____/____/____

RECEIVED BY OWRD

OCT 06 2015

OCT 06 2015

Part 2 of 5 – Transfer Application Map Checklist

SALEM, OR

Your transfer application will be returned if any of the map requirements listed below are not met.

Please be sure that the transfer application map you submit includes all the required items and matches the existing water right map. Check all boxes that apply.

- N/A Certified Water Right Examiner (CWRE) Stamp and Original Signature. For a list of CWREs, see http://apps.wrd.state.or.us/apps/wr/cwre_license_view/. CWRE stamp and signature are not required for substitutions.
- N/A If **more than three** water rights are involved, separate maps are needed for each water right.
- Permanent quality printed with dark ink on good quality paper.
- The size of the map can be 8½ x 11 inches, 8½ x 14 inches, 11 x 17 inches, or up to 30 x 30 inches. For 30 x 30 inch maps, one extra copy is required.
- A north arrow, a legend, and scale.
- The scale of the map must be: 1 inch = 400 feet, 1 inch = 1,320 feet, the scale of the Final Proof/Claim of Beneficial Use Map (the map used when the permit was certificated), the scale of the county assessor map if the scale is not smaller than 1 inch = 1,320 feet, or a scale that has been pre-approved by the Department.
- Township, Range, Section, ¼ ¼, DLC, Government Lot, and other recognized public land survey lines.
- Tax lot boundaries (property lines) are required. Tax lot numbers are recommended.
- Major physical features including rivers and creeks showing direction of flow, lakes and reservoirs, roads, and railroads.
- Major water delivery system features from the point(s) of diversion/appropriation such as main pipelines, canals, and ditches.
- Existing place of use that includes separate hachuring for each water right, priority date, and use including number of acres in each quarter-quarter section, government lot, or in each quarter-quarter section as projected within government lots, donation land claims, or other recognized public land survey subdivisions. If less than the entirety of the water right is being changed, a separate hachuring is needed for lands left unchanged.
- N/A Proposed place of use that includes separate hachuring for each water right, priority date, and use including number of acres in each quarter-quarter section, government lot, or in each quarter-quarter section as projected within government lots, donation land claims, or other recognized public land survey subdivisions.
- Existing point(s) of diversion or well(s) with distance and bearing or coordinates from a recognized survey corner. This information can be found in your water right certificate or permit.
- N/A If you are proposing a change in point(s) of diversion or well(s), show the proposed location and label it clearly with distance and bearing or coordinates. If GPS coordinates are used, latitude-longitude coordinates may be expressed as either degrees-minutes-seconds with at least one digit after the decimal (example – 42°32'15.5") or degrees-decimal with five or more digits after the decimal (example – 42.53764°).

Part 3 of 5 – Fee Worksheet

1	Base Fee (includes one type of change to one water right for up to 1 cfs)	1	\$1,000
	Types of change proposed: <input checked="" type="checkbox"/> Place of Use <input type="checkbox"/> Character of Use <input checked="" type="checkbox"/> Point of Diversion/Appropriation Number of above boxes checked = 2 (2a) Subtract 1 from the number in line 2a = 1 (2b) <i>If only one change, this will be 0</i>		
2	Multiply line 2b by \$800 and enter » » » » » » » » » » » » » » » »	2	\$800
	Number of water rights included in transfer 5 (3a) Subtract 1 from the number in 3a above: 4 (3b) <i>If only one water right this will be 0</i>		
3	Multiply line 3b by \$450 and enter » » » » » » » » » » » » » » » »	3	\$1,800
	Do you propose to add or change a well, or change from a surface water POD to a well? <input checked="" type="checkbox"/> No: enter 0 » <input type="checkbox"/> Yes: enter \$350 »	4	0
	Do you propose to change the place of use or character of use? <input type="checkbox"/> No: enter 0 on line 5 » <input checked="" type="checkbox"/> Yes: enter the cfs for the portions of the rights to be transferred (see example below*): 1.61(5a) Subtract 1.0 from the number in 5a above: 0.61 (5b) If 5b is 0 or less, enter 0 on line 5 » If 5b is greater than 0, round up to the nearest whole number: 1.00 (5c) and multiply 5c by \$300, then enter on line 5 »	5	\$300
6	Add entries on lines 1 through 5 above » Subtotal:	6	\$3,900
	Is this transfer: <input type="checkbox"/> necessary to complete a project funded by the Oregon Watershed Enhancement Board (OWEB) under ORS 541.932? <input type="checkbox"/> endorsed in writing by ODFW as a change that will result in a net benefit to fish and wildlife habitat? If one or more boxes is checked, multiply line 6 by 0.5 and enter on line 7 » If no box is applicable, enter 0 on line 7» »	7	0
8	Subtract line 7 from line 6 » Transfer Fee:	8	\$3,900

*Example for Line 5a calculation to transfer 45.0 acres of Primary Certificate 12345 (total 1.25 cfs for 100 acres) and 45.0 acres of Supplemental Certificate 87654 (1/80 cfs per acre) on the same land:

- For irrigation calculate cfs for each water right involved as follows:
 - Divide total authorized cfs by total acres in the water right (for C12345, 1.25 cfs ÷ 100 ac); then multiply by the number of acres to be transferred to get the transfer cfs ($x 45 ac = 0.56 cfs$).
 - If the water right certificate does not list total cfs, but identifies the allowable use as 1/40 or 1/80 of a cfs per acre; multiply number of acres proposed for change by either 0.025 (1/40) or 0.0125 (1/80). (For C87654, $45.0 ac \times 0.0125 cfs/ac = 0.56 cfs$)
- Add cfs for the portions of water rights on all the land included in the transfer; however **do not count cfs for supplemental rights on acreage for which you have already calculated the cfs fee for the primary right on the same land**. The fee should be assessed only once for each “on the ground” acre included in the transfer. (In this example, blank 5a would be only 0.56 cfs, since both rights serve the same 45.0 acres. Blank 5b would be 0 and Line 5 would then also become 0).

1	Base Fee (includes change to one well)	1	\$725.00
	Number of wells included in substitution _____ (2a) Subtract 1 from the number in 3a above: _____ (2b) <i>If only one well this will be 0</i>		
2	Multiply line 2b by \$350 and enter » » » » » » » » » » » » » » » »	2	
3	Add entries on lines 1 through 2 above » » » » » » Fee for Substitution:	3	

RECEIVED BY OWRD
 OCT 06 2015
 NA

Part 4 of 5 – Applicant Information and Signature

Applicant Information

APPLICANT/BUSINESS NAME Skye and Penny Krebs			PHONE NO. 1 541 422 7558	ADDITIONAL CONTACT NO.
ADDRESS 73654 Hwy 74			FAX NO.	
CITY Ione	STATE OR	ZIP 97843	E-MAIL skyekrebs@yahoo.com	
BY PROVIDING AN E-MAIL ADDRESS, CONSENT IS GIVEN TO RECEIVE ALL CORRESPONDENCE FROM THE DEPARTMENT ELECTRONICALLY. COPIES OF THE FINAL ORDER DOCUMENTS WILL ALSO BE MAILED.				

Agent Information – The agent is authorized to represent the applicant in all matters relating to this application.

AGENT/BUSINESS NAME William Porfily			PHONE NO. 1 541 561 7259	ADDITIONAL CONTACT NO.
ADDRESS PO.O. Box 643			FAX NO.	
CITY Stanfield	STATE OR	ZIP 97875	E-MAIL wporfily@gmail.com	
BY PROVIDING AN E-MAIL ADDRESS, CONSENT IS GIVEN TO RECEIVE ALL CORRESPONDENCE FROM THE DEPARTMENT ELECTRONICALLY. COPIES OF THE FINAL ORDER DOCUMENTS WILL ALSO BE MAILED.				

Explain in your own words what you propose to accomplish with this transfer application, and why:
This transfer is intended to change the authorized Points of Diversion (PODs) of water rights Cert, 112, Cert 140, Cert 171, Cert 2380, & a portion of Cert 141 applicable to my property from the original PODs to two new PODs. The reason for this change is that the authorized POD for Cert 112, Cert 140, Cert 141, and Cert 171 is upstream and not on my property and discharged into an old ditch that is no longer in service and the authorized POD for Cert 2380 is associated with and old ditch that is no longer in service. This change will change the POD for all the water rights mentioned above to two new diversion points along Willow Creek. While changing the PODs I will also change the place of use of some of the water rights to confirm to areas that can be irrigated more efficiently with sprinklers.

If you need additional space, continue on a separate piece of paper and attach to the application as "Attachment 1".

- Check this box if this project is fully or partially funded by the American Recovery and Reinvestment Act. (Federal stimulus dollars)

Check One Box

- By signing this application, I understand that, upon receipt of the draft preliminary determination and prior to Department approval of the transfer, I will be required to provide landownership information and evidence that I am authorized to pursue the transfer as identified in OAR 690-380-4010(5); **OR**
- I affirm the applicant is a municipality as defined in ORS 540.510(3)(b) and that the right is in the name of the municipality or a predecessor; **OR**
- I affirm the applicant is an entity with the authority to condemn property and is acquiring by condemnation the property to which the water right proposed for transfer is appurtenant and have supporting documentation.

RECEIVED BY OWRD

OCT 06 2015

I understand that prior to Department approval of the transfer application, I may be required to submit payment to the Department for publication of a notice in a newspaper with general circulation in the area where the water right is located, once per week for two consecutive weeks. If more than one qualifying newspaper is available, I suggest publishing the notice in the following newspaper: East Oregonian.

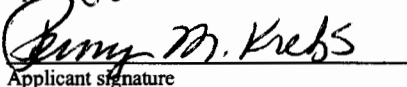
I (we) affirm that the information contained in this application is true and accurate.



Applicant signature

Skye Krebs
Print Name (and Title if applicable)

10/2/15
Date



Applicant signature

Penny Krebs
Print Name (and Title if applicable)

10-2-2015
Date

Is the applicant the sole owner of the land on which the water right, or portion thereof, proposed for transfer is located? Yes No *If NO, include signatures of all deeded landowners (and mailing and/or e-mail addresses if different than the applicant's) or attach affidavits of consent (and mailing and/or e-mail addresses) from all landowners or individuals/entities to which the water right(s) were conveyed.*

RECEIVED BY OWRD

OCT 06 2015

SALEM, OR

Check the following boxes that apply:

- The applicant is responsible for completion of change(s). Notices and correspondence should continue to be sent to the applicant.
- The receiving landowner will be responsible for completing the proposed change(s) after the final order is issued. Copies of notices and correspondence should be sent to this landowner.
- Both the receiving landowner and applicant will be responsible for completion of change(s). Copies of notices and correspondence should be sent to this landowner and the applicant.

At this time, are the lands in this transfer application in the process of being sold? Yes No

If YES, and you know who the new landowner will be, please complete the receiving landowner information table below. If you do not know who the new landowner will be, then a request for assignment will have to be filed for at a later date.

If a property sells, the certificated water right(s) located on the land belong to the new owner, unless a sale agreement or other document states otherwise. For more information see: <http://www.oregon.gov/owrd/docs/transfer-propertytransactions.pdf>

RECEIVING LANDOWNER NAME Not Applicable			PHONE NO.	ADDITIONAL CONTACT NO.
ADDRESS				FAX NO.
CITY	STATE	ZIP	E-MAIL	


Describe any special ownership circumstances here: None

Check here if any of the water rights proposed for transfer are or will be located within or served by an irrigation or other water district. (Tip: Complete and attach Supplemental Form D.)

IRRIGATION DISTRICT NAME Not Applicable	ADDRESS	
CITY	STATE	ZIP
IRRIGATION DISTRICT NAME	ADDRESS	
CITY	STATE	ZIP

Check here if water for any of the rights supplied under a water service agreement or other contract for stored water with a federal agency or other entity.

ENTITY NAME Not Applicable	ADDRESS	
CITY	STATE	ZIP

 To meet State Land Use Consistency Requirements, you must list all county, city, municipal corporation, or tribal governments within whose jurisdiction water will be diverted, conveyed or used.

ENTITY NAME Gilliam County	ADDRESS 221 S. Oregon St.	
CITY Condon	STATE OR	ZIP 97823

RECEIVED BY OV.

OCT 06 2015

Part 5 of 5 – Water Right Information

Please use a separate Part 5 for each water right being changed. See instructions on page 6, to copy and paste additional Part 5s, or to add additional rows to tables within the form.

CERTIFICATE # 112

Description of Water Delivery System

System capacity: **0.97 cfs (25 hp electric pump) and 6.68 cfs (PTO driven pump) OR _____ gallons per minute (gpm)**

Describe the current water delivery system or the system that was in place at some time within the last five years. Include information on the pumps, canals, pipelines and sprinklers used to divert, convey and apply the water at the authorized place of use. **Water is diverted out of the Willow Creek at the Proposed POD # 1 with a 25 hp centrifugal pump. The pump discharges into an above ground 6" mainline that extends in a northeast direction. Wheel lines and hand lines with sprinklers as 40 foot spacing are used to irrigate the ground. Water is also diverted out of the Willow Creek at various points along the fields using a portable pump. The pump is a Dyna Flo Pump driven by a tractor PTO. It has a capacity of 3000 gpm (6.68 cfs). The pump discharges into a network of small canals that are used to distribute the water to locations where it is released to flood irrigate the property.**

Table 1. Location of Authorized and Proposed Point(s) of Diversion (POD) or Appropriation (POA)
(Note: If the POD/POA name is not specified on the certificate, assign it a name or number here.)

Cert 112 POD Farnhurst Ditch	<input checked="" type="checkbox"/> Authorized <input type="checkbox"/> Proposed		2	N	23	E	6	NW	SW	Lot 6 TL 700	NW¼SW¼ of Sec 6, T2N, R23E, W.M.
POD #1	<input type="checkbox"/> Authorized <input checked="" type="checkbox"/> Proposed		3	N	22	E	36	SW	SW	702	440' N and 130' E from the SW Corner of Sec 36, T3N, R22E, W.M.
POD #2	<input type="checkbox"/> Authorized <input checked="" type="checkbox"/> Proposed		3	N	22	E	26	NE	SW	700	740' S and 1170' W from the Center of Sec 26, T3N, R22E, W.M.

Check all type(s) of change(s) proposed below (change "CODES" are provided in parentheses):

- | | |
|--|---|
| <input type="checkbox"/> Place of Use (POU) | <input type="checkbox"/> Supplemental Use to Primary Use (S to P) |
| <input type="checkbox"/> Character of Use (USE) | <input type="checkbox"/> Point of Appropriation/Well (POA) |
| <input checked="" type="checkbox"/> Point of Diversion (POD) | <input type="checkbox"/> Additional Point of Appropriation (APOA) |
| <input type="checkbox"/> Additional Point of Diversion (APOD) | <input type="checkbox"/> Substitution (SUB) |
| <input type="checkbox"/> Surface Water POD to Ground Water POA (SW/GW) | <input type="checkbox"/> Government Action POD (GOA) |

Will all of the proposed changes affect the entire water right?

- Yes Complete only the Proposed (“to” or “on” lands) section of Table 2 on the next page. Use the “CODES” listed above to describe the proposed changes.
- No Complete all of Table 2 to describe the portion of the water right to be changed.

RECEIVED BY OWRD

OCT 06 2015

SALEM, OR

Please use and attach additional pages of Table 2 as needed.
See page 6 for instructions.

Do you have questions about how to fill-out the tables?
Contact the Department at 503-986-0900 and ask for Transfer Staff.

Table 2. Description of Changes to Water Right Certificate # 112

List the change proposed for the acreage in each 1/4 1/4. If more than one change is proposed, specify the acreage associated with each change.
If there is more than one POD/POA involved in the proposed changes, specify the acreage associated with each POD/POA.

AUTHORIZED (the "from" or "off" lands) The listing that appears on the certificate BEFORE PROPOSED CHANGES List only that part or portion of the water right that will be changed.										POD/POA	PROPOSED (the "to" or "on" lands) The listing as it would appear AFTER PROPOSED CHANGES are made.																																																																																																																																																																																																							
Twp	Rng	Sec	1/4	Tax Lot	Gr. Lot or DEC	Acres	TYPE OF USE	POD/POA	Priority		Twp	Rng	Sec	1/4	Tax Lot	Gr. Lot or DEC	Acres	New Type of USE	POD(s)/POA(s) to be used (from Table 1)	Priority Date																																																																																																																																																																																														
										POD#1																						3	N	22	E	26	SW	SE	2200		3.0	Irrig	POD#1 & POD#2	1901																																																																																																																																																	TOTAL ACRES:											TOTAL ACRES:										3.0
												3	N	22	E	26	SW	SE	2200		3.0	Irrig	POD#1 & POD#2	1901																																																																																																																																																																																										
TOTAL ACRES:											TOTAL ACRES:										3.0																																																																																																																																																																																													

Additional remarks:

RECEIVED BY OWRD

OCT 06 2015

SALEM, OR

For Place of Use or Character of Use Changes

Are there other water right certificates, water use permits or ground water registrations associated with the “from” or the “to” lands? Yes No

If YES, list the certificate, water use permit, or ground water registration numbers: **Not Applicable**

➔ Pursuant to ORS 540.510, any “layered” water use such as an irrigation right that is supplemental to a primary right proposed for transfer must be included in the transfer or be cancelled. Any change to a ground water registration must be filed separately in a ground water registration modification application.

For Substitution (ground water supplemental irrigation will be substituted for surface water primary irrigation)

Ground water supplemental Permit or Certificate # NA;
Surface water primary Certificate # _____.

For a change from Supplemental Irrigation Use to Primary Irrigation Use

Identify the primary certificate to be cancelled. Certificate # NA

For a change in point(s) of appropriation (well(s)) or additional point(s) of appropriation:

NA Well log(s) are attached for each authorized and proposed well(s) that are clearly labeled and associated with the corresponding well(s) in Table 1 above and on the accompanying application map.

Tip: You may search for well logs on the Department’s web page at:
http://apps.wrd.state.or.us/apps/gw/well_log/Default.aspx

AND/OR

NA Describe the construction of the authorized and proposed well(s) in Table 3 for any wells that do not have a well log. For *proposed wells not yet constructed or built*, provide “a best estimate” for each requested information element in the table. The Department recommends you consult a licensed well driller, geologist, or certified water right examiner to assist with assembling the information necessary to complete Table 3.

Table 3. Construction of Point(s) of Appropriation

Any well(s) in this listing must be clearly tied to corresponding well(s) described in Table 1 and shown on the accompanying application map. Failure to provide the information will delay the processing of your transfer application until it is received. The information is necessary for the department to assess whether the proposed well(s) will access the same source aquifer as the authorized point(s) of appropriation (POA). The Department is prohibited by law from approving POA changes that do not access the same source aquifer.

NA												RECEIVED BY OWRD
												OCT 06 2015

Part 5 of 5 – Water Right Information

Please use a separate Part 5 for each water right being changed. See instructions on page 6, to copy and paste additional Part 5s, or to add additional rows to tables within the form.

CERTIFICATE # 140

Description of Water Delivery System

System capacity: **0.97 cfs (25 hp electric pump) and 6.68 cfs (PTO driven pump) OR** _____ gallons per minute (gpm)

Describe the current water delivery system or the system that was in place at some time within the last five years. Include information on the pumps, canals, pipelines and sprinklers used to divert, convey and apply the water at the authorized place of use. **Water is diverted out of the Willow Creek at the Proposed POD # 1 with a 25 hp centrifugal pump. The pump discharges into an above ground 6" mainline that extends in a northeast direction. Wheel lines and hand lines with sprinklers as 40 foot spacing are used to irrigate the ground. Water is also diverted out of the Willow Creek at various points along the fields using a portable pump. The pump is a Dyna Flo Pump driven by a tractor PTO. It has a capacity of 3000 gpm (6.68 cfs). The pump discharges into a network of small canals that are used to distribute the water to locations where it is released to flood irrigate the property.**

Table 1. Location of Authorized and Proposed Point(s) of Diversion (POD) or Appropriation (POA)
(Note: If the POD/POA name is not specified on the certificate, assign it a name or number here.)

Cert 140 POD Farnhurst Ditch	<input checked="" type="checkbox"/> Authorized <input type="checkbox"/> Proposed		2	N	23	E	6	NW	SW	Lot 6 TL 700	NW¼SW¼ of Sec 6, T2N, R23E, W.M.
POD #1	<input type="checkbox"/> Authorized <input checked="" type="checkbox"/> Proposed		3	N	22	E	36	SW	SW	702	440' N and 130' E from the SW Corner of Sec 36, T3N, R22E, W.M.
POD #2	<input type="checkbox"/> Authorized <input checked="" type="checkbox"/> Proposed		3	N	22	E	26	NE	SW	700	740' S and 1170' W from the Center of Sec 26, T3N, R22E, W.M.

Check all type(s) of change(s) proposed below (change "CODES" are provided in parentheses):

- | | |
|---|---|
| <input checked="" type="checkbox"/> Place of Use (POU) | <input type="checkbox"/> Supplemental Use to Primary Use (S to P) |
| <input type="checkbox"/> Character of Use (USE) | <input type="checkbox"/> Point of Appropriation/Well (POA) |
| <input checked="" type="checkbox"/> Point of Diversion (POD) | <input type="checkbox"/> Additional Point of Appropriation (APOA) |
| <input type="checkbox"/> Additional Point of Diversion (APOD) | <input type="checkbox"/> Substitution (SUB) |
| <input type="checkbox"/> Surface Water POD to Ground Water
POA (SW/GW) | <input type="checkbox"/> Government Action POD (GOV) |

RECEIVED BY OWRD

Will all of the proposed changes affect the entire water right?

- Yes Complete only the Proposed (“to” or “on” lands) section of Table 2 on the next page. Use the “CODES” listed above to describe the proposed changes.
- No Complete all of Table 2 to describe the portion of the water right to be changed.

RECEIVED BY OWRD

OCT 06 2015

SALEM, ORACS

Please use and attach additional pages of Table 2 as needed.
See page 6 for instructions.

Do you have questions about how to fill-out the tables?
Contact the Department at 503-986-0900 and ask for Transfer Staff.

Table 2. Description of Changes to Water Right Certificate # 140

List the change proposed for the acreage in each 1/4 1/4. If more than one change is proposed, specify the acreage associated with each change. If there is more than one POD/POA involved in the proposed changes, specify the acreage associated with each POD/POA.

AUTHORIZED (the "from" or "off" lands) The listing that appears on the certificate BEFORE PROPOSED CHANGES List only that part or portion of the water right that will be changed.										Proposed Changes (i.e. CODRS from method date)	PROPOSED (the "to" or "on" lands) The listing as it would appear AFTER PROPOSED CHANGES are made.														
Twp	Rng	Sec	1/4	1/4	Tax Loc	Gr Lot or DLC	Acres	Type of USE Irrigation Domestic	POD(s) or POA(s) name (if number POD/POA)		Priority Date	Twp	Rng	Sec	1/4	1/4	Tax Loc	Gr Lot or DLC	Acres	New Type of USE	POD(s) POA(s) to be used (from Table 1)	Priority Date			
											POD/POD	3	N	22	E	35	SW	NE	700		2.3	Irrig	POD#1 & POD#2	1892 ac	
											POD/POD	3	N	22	E	35	SE	NW	700		7.5	Irrig	POD#1 & POD#2	1892 ac	
											POD/POD	3	N	22	E	35	NE	SW	700		0.2	Irrig	POD#1 & POD#2	1892 ac	
											POD/POD	3	N	22	E	35	NE	SE	702		6.2	Irrig	POD#1 & POD#2	1907 ac	
											POD/POD	3	N	22	E	35	SE	SE	702		1.6	Irrig	POD#1 & POD#2	1907 ac	
TOTAL ACRES:												TOTAL ACRES:							17.8						

RECEIVED BY OWRD
OCT 06 2015
SALEM, OR

Additional remarks: Certificate 140 is for 10 ac of priority 1892 and 10.5 acres of priority 1907. While preparing this application 2.7 acres of priority 1907 were determined to be subject to forfeiture and are being cancelled as part of this transfer application. The rights that are being cancelled are located in the NWSE (2.7 acres) of Section 35, T3N, R22E, W.M.

For Place of Use or Character of Use Changes

Are there other water right certificates, water use permits or ground water registrations associated with the “from” or the “to” lands? Yes No

If YES, list the certificate, water use permit, or ground water registration numbers: **Not Applicable**

Pursuant to ORS 540.510, any “layered” water use such as an irrigation right that is supplemental to a primary right proposed for transfer must be included in the transfer or be cancelled. Any change to a ground water registration must be filed separately in a ground water registration modification application.

For Substitution (ground water supplemental irrigation will be substituted for surface water primary irrigation)

Ground water supplemental Permit or Certificate # NA;
Surface water primary Certificate # _____.

For a change from Supplemental Irrigation Use to Primary Irrigation Use

Identify the primary certificate to be cancelled. Certificate # NA

For a change in point(s) of appropriation (well(s)) or additional point(s) of appropriation:

NA Well log(s) are attached for each authorized and proposed well(s) that are clearly labeled and associated with the corresponding well(s) in Table 1 above and on the accompanying application map.

Tip: You may search for well logs on the Department’s web page at:
http://apps.wrd.state.or.us/apps/gw/well_log/Default.aspx

AND/OR

NA Describe the construction of the authorized and proposed well(s) in Table 3 for any wells that do not have a well log. For *proposed wells not yet constructed or built*, provide “a best estimate” for each requested information element in the table. The Department recommends you consult a licensed well driller, geologist, or certified water right examiner to assist with assembling the information necessary to complete Table 3.

Table 3. Construction of Point(s) of Appropriation

Any well(s) in this listing must be clearly tied to corresponding well(s) described in Table 1 and shown on the accompanying application map. Failure to provide the information will delay the processing of your transfer application until it is received. The information is necessary for the department to assess whether the proposed well(s) will access the same source aquifer as the authorized point(s) of appropriation (POA). The Department is prohibited by law from approving POA changes that do not access the same source aquifer.

RECEIVED BY OWRD									
NA									
								OCT 06 2015	

Part 5 of 5 – Water Right Information

Please use a separate Part 5 for each water right being changed. See instructions on page 6, to copy and paste additional Part 5s, or to add additional rows to tables within the form.

CERTIFICATE # 141

Description of Water Delivery System

System capacity: **0.97 cfs (25 hp electric pump) and 6.68 cfs (PTO driven pump) OR _____ gallons per minute (gpm)**

Describe the current water delivery system or the system that was in place at some time within the last five years. Include information on the pumps, canals, pipelines and sprinklers used to divert, convey and apply the water at the authorized place of use. **Water is diverted out of the Willow Creek at the Proposed POD # 1 with a 25 hp centrifugal pump. The pump discharges into an above ground 6" mainline that extends in a northeast direction. Wheel lines and hand lines with sprinklers as 40 foot spacing are used to irrigate the ground. Water is also diverted out of the Willow Creek at various points along the fields using a portable pump. The pump is a Dyna Flo Pump driven by a tractor PTO. It has a capacity of 3000 gpm (6.68 cfs). The pump discharges into a network of small canals that are used to distribute the water to locations where it is released to flood irrigate the property.**

Table 1. Location of Authorized and Proposed Point(s) of Diversion (POD) or Appropriation (POA)
(Note: If the POD/POA name is not specified on the certificate, assign it a name or number here.)

Cert 141 POD Farnhurst Ditch	<input checked="" type="checkbox"/> Authorized <input type="checkbox"/> Proposed		2	N	23	E	6	NW	SW	Lot 6 TL 700	NW¼SW¼ of Sec 6, T2N, R23E, W.M.
POD #1	<input type="checkbox"/> Authorized <input checked="" type="checkbox"/> Proposed		3	N	22	E	36	SW	SW	702	440' N and 130' E from the SW Corner of Sec 36, T3N, R22E, W.M.
POD #2	<input type="checkbox"/> Authorized <input checked="" type="checkbox"/> Proposed		3	N	22	E	26	NE	SW	700	740' S and 1170' W from the Center of Sec 26, T3N, R22E, W.M.

Check all type(s) of change(s) proposed below (change "CODES" are provided in parentheses):

- | | |
|---|---|
| <input checked="" type="checkbox"/> Place of Use (POU) | <input type="checkbox"/> Supplemental Use to Primary Use (S to P) |
| <input type="checkbox"/> Character of Use (USE) | <input type="checkbox"/> Point of Appropriation/Well (POA) |
| <input checked="" type="checkbox"/> Point of Diversion (POD) | <input type="checkbox"/> Additional Point of Appropriation (APOA) |
| <input type="checkbox"/> Additional Point of Diversion (APOD) | <input type="checkbox"/> Substitution (SUB) |
| <input type="checkbox"/> Surface Water POD to Ground Water
POA (SW/GW) | <input type="checkbox"/> Government Action POD (GOV) |

Will all of the proposed changes affect the entire water right?

RECEIVED BY OWFO

- Yes Complete only the Proposed (“to” or “on” lands) section of Table 2 on the next page. Use the “CODES” listed above to describe the proposed changes.
- No Complete all of Table 2 to describe the portion of the water right to be changed.

RECEIVED BY OWRD

OCT 06 2015

SALEM, OR

SALEM, OR

Please use and attach additional pages of Table 2 as needed.
See page 6 for instructions.

Do you have questions about how to fill-out the tables?
Contact the Department at 503-986-0900 and ask for Transfer Staff.

Table 2. Description of Changes to Water Right Certificate # 141

List the change proposed for the acreage in each 1/4 1/4. If more than one change is proposed, specify the acreage associated with each change. If there is more than one POD/POA involved in the proposed changes, specify the acreage associated with each POD/POA.

AUTHORIZED (the "from" or "off" lands) The listing that appears on the certificate BEFORE PROPOSED CHANGES List only that part or portion of the water right that will be changed.											POD(s) from POA(s)	PROPOSED (the "to" or "on" lands) The listing as it would appear AFTER PROPOSED CHANGES are made.														
Twp.	Rng.	Sec.	1/4	1/4	Tax Lot	Gov. Lot or D/C	Acre	Type of Use listed on Certificate	POD(s) or POA(s) (name of number from 1-15, 19)	Priority Date		Twp.	Rng.	Sec.	1/4	1/4	Tax Lot	Gov. Lot or D/C	Acre	New Type of USE	POD(s)/ POA(s) to be used (from Table 1)	Priority Date				
3	N	22	E	26	NE	SW	700		19.8	Irrig	Farnhurst Ditch	1901	POD/POD	3	N	22	E	26	NE	SW	700		14.9	Irrig	POD #1	1901
3	N	22	E	26	SE	SW	700		6.1	Irrig	Farnhurst Ditch	1901	POD/POD	3	N	22	E	26	SE	SW	700		13.1	Irrig	POD #1	1901
3	N	22	E	36	SW	SW	702		16.5	Irrig	Farnhurst Ditch	1901	POD/POD	3	N	22	E	35	NW	NE	700		9.2	Irrig	POD #1	1901
													POD/POD	3	N	22	E	35	NE	NW	700		2.4	Irrig	POD #1	1901
													POD/POD	3	N	22	E	35	NE	SE	702		0.6	Irrig	POD #1	1901
													POD/POD	3	N	22	E	35	NW	SE	700		1.2	Irrig	POD #1	1901
													POD/POD	3	N	22	E	35	NW	SE	702		1.0	Irrig	POD #1	1901
TOTAL ACRES:							42.4						TOTAL ACRES:							42.2						

Additional remarks: Certificate 141 is for 66.5 acres of irrigation. Portions of this water right located in the SWNW (7.0 acres), the SENW (7.0 acres), the NESW (6.3 acres), and the SESW (0.9 acres) of Section 26, T3N, R22E, W.M. are not being changed by this transfer and, therefore, are not part of this transfer. While preparing this application 2.9 acres of Certificate 141 were determined to be subject to forfeiture and are being cancelled as part of this transfer application. The rights that are being cancelled are located in the NESW (2.9 acres) of Section 26, T3N, R22E, W.M.

RECEIVED BY OWRD

OCT 06 2015

For Place of Use or Character of Use Changes

Are there other water right certificates, water use permits or ground water registrations associated with the "from" or the "to" lands? Yes No

If YES, list the certificate, water use permit, or ground water registration numbers: **Not Applicable**



Pursuant to ORS 540.510, any "layered" water use such as an irrigation right that is supplemental to a primary right proposed for transfer must be included in the transfer or be cancelled. Any change to a ground water registration must be filed separately in a ground water registration modification application.

For Substitution (ground water supplemental irrigation will be substituted for surface water primary irrigation)

Ground water supplemental Permit or Certificate # NA;
Surface water primary Certificate # _____.

For a change from Supplemental Irrigation Use to Primary Irrigation Use

Identify the primary certificate to be cancelled. Certificate # NA

For a change in point(s) of appropriation (well(s)) or additional point(s) of appropriation:

NA Well log(s) are attached for each authorized and proposed well(s) that are clearly labeled and associated with the corresponding well(s) in Table 1 above and on the accompanying application map.

Tip: You may search for well logs on the Department's web page at:
http://apps.wrd.state.or.us/apps/gw/well_log/Default.aspx

AND/OR

NA Describe the construction of the authorized and proposed well(s) in Table 3 for any wells that do not have a well log. For *proposed wells not yet constructed or built*, provide "a best estimate" for each requested information element in the table. The Department recommends you consult a licensed well driller, geologist, or certified water right examiner to assist with assembling the information necessary to complete Table 3.

Table 3. Construction of Point(s) of Appropriation

Any well(s) in this listing must be clearly tied to corresponding well(s) described in Table 1 and shown on the accompanying application map. Failure to provide the information will delay the processing of your transfer application until it is received. The information is necessary for the department to assess whether the proposed well(s) will access the same source aquifer as the authorized point(s) of appropriation (POA). The Department is prohibited by law from approving POA changes that do not access the same source aquifer.

Well ID	Well Type	Well Depth	Well Construction	Well Status	Well Location	Well Construction Date	Well Construction Description	Well Construction Notes
NA								

RECEIVED BY OWRD

OCT 06 2015

Part 5 of 5 – Water Right Information

Please use a separate Part 5 for each water right being changed. See instructions on page 6, to copy and paste additional Part 5s, or to add additional rows to tables within the form.

CERTIFICATE # 171

Description of Water Delivery System

System capacity: 6.68 cubic feet per second (cfs) OR _____ gallons per minute (gpm)

Describe the current water delivery system or the system that was in place at some time within the last five years. Include information on the pumps, canals, pipelines and sprinklers used to divert, convey and apply the water at the authorized place of use. **Water is diverted out of the Willow Creek at various points along the fields using a portable pump. The pump is a Dyna Flo Pump driven by a tractor PTO. It has a capacity of 3000 gpm (6.68 cfs). The pump discharges into a network of small canals that are used to distribute the water to locations where it is released to flood irrigate the property.**

Table 1. Location of Authorized and Proposed Point(s) of Diversion (POD) or Appropriation (POA)
(Note: If the POD/POA name is not specified on the certificate, assign it a name or number here.)

Cert 171 POD Farnhurst Ditch	<input checked="" type="checkbox"/> Authorized <input type="checkbox"/> Proposed		2	N	23	E	6	NW	SW	Lot 6 TL 700	NW¼SW¼ of Sec 6, T2N, R23E, W.M.
POD #1	<input type="checkbox"/> Authorized <input checked="" type="checkbox"/> Proposed		3	N	22	E	36	SW	SW	702	440' N and 130' E from the SW Corner of Sec 36, T3N, R22E, W.M.
POD #2	<input type="checkbox"/> Authorized <input checked="" type="checkbox"/> Proposed		3	N	22	E	26	NE	SW	700	740' S and 1170' W from the Center of Sec 26, T3N, R22E, W.M.

Check all type(s) of change(s) proposed below (change “CODES” are provided in parentheses):

- | | |
|---|---|
| <input checked="" type="checkbox"/> Place of Use (POU) | <input type="checkbox"/> Supplemental Use to Primary Use (S to P) |
| <input type="checkbox"/> Character of Use (USE) | <input type="checkbox"/> Point of Appropriation/Well (POA) |
| <input checked="" type="checkbox"/> Point of Diversion (POD) | <input type="checkbox"/> Additional Point of Appropriation (APOA) |
| <input type="checkbox"/> Additional Point of Diversion (APOD) | <input type="checkbox"/> Substitution (SUB) |
| <input type="checkbox"/> Surface Water POD to Ground Water
POA (SW/GW) | <input type="checkbox"/> Government Action POD (GOV) |

Will all of the proposed changes affect the entire water right?

- Yes Complete only the Proposed (“to” or “on” lands) section of Table 2 on the ~~PERMANENT TRANSFER APPLICATION~~ RECEIVED BY OWRD “CODES” listed above to describe the proposed changes.
- No Complete all of Table 2 to describe the portion of the water right to be changed. OCT 06 2015

Please use and attach additional pages of Table 2 as needed.
See page 6 for instructions.

Do you have questions about how to fill-out the tables?
Contact the Department at 503-986-0900 and ask for Transfer Staff.

Table 2. Description of Changes to Water Right Certificate # 171

List the change proposed for the acreage in each 1/4 1/4. If more than one change is proposed, specify the acreage associated with each change. If there is more than one POD/POA involved in the proposed changes, specify the acreage associated with each POD/POA.

AUTHORIZED (the "from" or "off" lands) The listing that appears on the certificate BEFORE PROPOSED CHANGES List only that part or portion of the water right that will be changed.											PROPOSED (the "to" or "on" lands) The listing as it would appear AFTER PROPOSED CHANGES are made.														
Twp	Rng	Sec	1/4	1/4	Tax Lot	Gr Lot or DLC	Acres	Type of Use listed on Certificate	POD/POA number from Table 1	Priority Date	POD/POA from previous table	Twp	Rng	Sec	1/4	1/4	Tax Lot	Gr Lot or DLC	Acres	New Type of USE	POD(s)/POA(s) to be used (from Table 1)	Priority Date			
											POD/POA	3	N	22	E	35	SW	NE	700		11.5	Irrig	POD #1 & POD #2	1901	
											POD/POA	3	N	22	E	35	SE	NW	700		4.5	Irrig	POD #1 & POD #2	1901	
TOTAL ACRES:													TOTAL ACRES:							16.0					

Additional remarks: Certificate 171 is for 19.0 acres of irrigation. While preparing this application 3.0 acres of Certificate 171 were determined to be subject to forfeiture and are being cancelled as part of this transfer application. The rights that are being cancelled are located in the NWNE (3.0 acres) of Section 35, T3N, R22E, W.M.

RECEIVED BY OWRD

OCT 06 2015

SALEM, OR

For Place of Use or Character of Use Changes

Are there other water right certificates, water use permits or ground water registrations associated with the "from" or the "to" lands? Yes No

If YES, list the certificate, water use permit, or ground water registration numbers: **Not Applicable**



Pursuant to ORS 540.510, any "layered" water use such as an irrigation right that is supplemental to a primary right proposed for transfer must be included in the transfer or be cancelled. Any change to a ground water registration must be filed separately in a ground water registration modification application.

For Substitution (ground water supplemental irrigation will be substituted for surface water primary irrigation)

Ground water supplemental Permit or Certificate # NA;
Surface water primary Certificate # _____.

For a change from Supplemental Irrigation Use to Primary Irrigation Use

Identify the primary certificate to be cancelled. Certificate # NA

For a change in point(s) of appropriation (well(s)) or additional point(s) of appropriation:

NA Well log(s) are attached for each authorized and proposed well(s) that are clearly labeled and associated with the corresponding well(s) in Table 1 above and on the accompanying application map.

Tip: You may search for well logs on the Department's web page at:
http://apps.wrd.state.or.us/apps/gw/well_log/Default.aspx

AND/OR

NA Describe the construction of the authorized and proposed well(s) in Table 3 for any wells that do not have a well log. For *proposed wells not yet constructed or built*, provide "a best estimate" for each requested information element in the table. The Department recommends you consult a licensed well driller, geologist, or certified water right examiner to assist with assembling the information necessary to complete Table 3.

Table 3. Construction of Point(s) of Appropriation

Any well(s) in this listing must be clearly tied to corresponding well(s) described in Table 1 and shown on the accompanying application map. Failure to provide the information will delay the processing of your transfer application until it is received. The information is necessary for the department to assess whether the proposed well(s) will access the same source aquifer as the authorized point(s) of appropriation (POA). The Department is prohibited by law from approving POA changes that do not access the same source aquifer.

Well ID	Well Name	Well Type	Well Depth	Well Construction	Well Status	Well Location	Well Construction Date	Well Construction Description	Well Construction Notes
NA									

RECEIVED BY OWRD

OCT 06 2015

Part 5 of 5 – Water Right Information

Please use a separate Part 5 for each water right being changed. See instructions on page 6, to copy and paste additional Part 5s, or to add additional rows to tables within the form.

CERTIFICATE # 2380

Description of Water Delivery System

System capacity: 6.68 cubic feet per second (cfs) OR _____ gallons per minute (gpm)

Describe the current water delivery system or the system that was in place at some time within the last five years. Include information on the pumps, canals, pipelines and sprinklers used to divert, convey and apply the water at the authorized place of use. **Water is diverted out of the Willow Creek at various points along the fields using a portable pump. The pump is a Dyna Flo Pump driven by a tractor PTO. It has a capacity of 3000 gpm (6.68 cfs). The pump discharges into a network of small canals that are used to distribute the water to locations where it is released to flood irrigate the property.**

Table 1. Location of Authorized and Proposed Point(s) of Diversion (POD) or Appropriation (POA)
(Note: If the POD/POA name is not specified on the certificate, assign it a name or number here.)

Cert 2380 POD	<input checked="" type="checkbox"/> Authorized <input type="checkbox"/> Proposed		3	N	22	E	35	NE	SE	702	NE½SE¼ of Sec 35, T3N, R22E, W.M.	
POD #1	<input type="checkbox"/> Authorized <input checked="" type="checkbox"/> Proposed		3	N	22	E	36	SW	SW	702	440' N and 130' E from the SW Corner of Sec 36, T3N, R22E, W.M.	
POD #2	<input type="checkbox"/> Authorized <input checked="" type="checkbox"/> Proposed		3	N	22	E	26	NE	SW	700	740' S and 1170' W from the Center of Sec 26, T3N, R22E, W.M.	

Check all type(s) of change(s) proposed below (change "CODES" are provided in parentheses):

- | | |
|---|---|
| <input checked="" type="checkbox"/> Place of Use (POU) | <input type="checkbox"/> Supplemental Use to Primary Use (S to P) |
| <input type="checkbox"/> Character of Use (USE) | <input type="checkbox"/> Point of Appropriation/Well (POA) |
| <input checked="" type="checkbox"/> Point of Diversion (POD) | <input type="checkbox"/> Additional Point of Appropriation (APOA) |
| <input type="checkbox"/> Additional Point of Diversion (APOD) | <input type="checkbox"/> Substitution (SUB) |
| <input type="checkbox"/> Surface Water POD to Ground Water
POA (SW/GW) | <input type="checkbox"/> Government Action POD (GOV) |

Will all of the proposed changes affect the entire water right?

- Yes Complete only the Proposed ("to" or "on" lands) section of Table 2 on the next page. Use the "CODES" listed above to describe the proposed changes.
- No Complete all of Table 2 to describe the portion of the water right to be changed.

RECEIVED BY OWRD

Please use and attach additional pages of Table 2 as needed.
See page 6 for instructions.

Do you have questions about how to fill-out the tables?
Contact the Department at 503-986-0900 and ask for Transfer Staff.

Table 2. Description of Changes to Water Right Certificate # 2380

List the change proposed for the acreage in each ¼ ¼. If more than one change is proposed, specify the acreage associated with each change.
If there is more than one POD/POA involved in the proposed changes, specify the acreage associated with each POD/POA.

AUTHORIZED (the "from" or "off" lands) The listing that appears on the certificate BEFORE PROPOSED CHANGES List only that part or portion of the water right that will be changed.										CODES from application sheet	PROPOSED (the "to" or "on" lands) The listing as it would appear AFTER PROPOSED CHANGES are made.											
Twp	Rng	Sec	¼ ¼	Max Acre	Cur POA or POA Acre	Type of USE to be cancelled	POD(s) or POA(s) from certificate (from Table 1)	Priority Date	Twp		Rng	Sec	¼ ¼	Max Acre	Cur POA or POA Acre	New Type of USE	POD(s)/ POA(s) to be used (from Table 1)	Priority Date				
										POD/POD	3	N	22	E	35	SE	SE	702	6.6	Irrig	POD #1 & POD #2	Mar 13, 1915
										POD/POD	3	N	22	E	36	SW	SW	702	15.7	Irrig	POD #1 & POD #2	Mar 13, 1915
TOTAL ACRES:											TOTAL ACRES:								22.3			

Additional remarks: Certificate 2380 is for 28.21 acres of irrigation. While preparing this application 5.91 acres of Certificate 2380 were determined to be subject to forfeiture and are being cancelled as part of this transfer application. The rights that are being cancelled are located in the NENW (0.49 acres) and the SENW (5.42 acres) of Section 35, T3N, R22E, W.M.

RECEIVED BY OWRD

OCT 06 2015

SALEM, OR

For Place of Use or Character of Use Changes

Are there other water right certificates, water use permits or ground water registrations associated with the "from" or the "to" lands? Yes No

If YES, list the certificate, water use permit, or ground water registration numbers: **Not Applicable**



Pursuant to ORS 540.510, any "layered" water use such as an irrigation right that is supplemental to a primary right proposed for transfer must be included in the transfer or be cancelled. Any change to a ground water registration must be filed separately in a ground water registration modification application.

For Substitution (ground water supplemental irrigation will be substituted for surface water primary irrigation)

Ground water supplemental Permit or Certificate # NA;
Surface water primary Certificate # _____.

For a change from Supplemental Irrigation Use to Primary Irrigation Use

Identify the primary certificate to be cancelled. Certificate # NA

For a change in point(s) of appropriation (well(s)) or additional point(s) of appropriation:

NA Well log(s) are attached for each authorized and proposed well(s) that are clearly labeled and associated with the corresponding well(s) in Table 1 above and on the accompanying application map.

Tip: You may search for well logs on the Department's web page at:
http://apps.wrd.state.or.us/apps/gw/well_log/Default.aspx

AND/OR

NA Describe the construction of the authorized and proposed well(s) in Table 3 for any wells that do not have a well log. For *proposed wells not yet constructed or built*, provide "a best estimate" for each requested information element in the table. The Department recommends you consult a licensed well driller, geologist, or certified water right examiner to assist with assembling the information necessary to complete Table 3.

Table 3. Construction of Point(s) of Appropriation

Any well(s) in this listing must be clearly tied to corresponding well(s) described in Table 1 and shown on the accompanying application map. Failure to provide the information will delay the processing of your transfer application until it is received. The information is necessary for the department to assess whether the proposed well(s) will access the same source aquifer as the authorized point(s) of appropriation (POA). The Department is prohibited by law from approving POA changes that do not access the same source aquifer.

[REDACTED]									
NA									

RECEIVED BY OWRD

OCT 06 2015