



CENTRAL OREGON IRRIGATION DISTRICT

1055 SW LAKE COURT, REDMOND, OR 97756

PHONE: 541.548.6047 FAX: 541.548.0243

www.coid.org

A MUNICIPAL CORPORATION OF THE STATE OF OREGON

September 14, 2015

RECEIVED BY OWRD

SEP 17 2015

Susan Douthit
Oregon Water Resources Department
725 Summer St NE Ste 100
Salem, OR 97301-1271

SALEM, OR

RE: FINAL PROOFS – Claim of Beneficial Use for T-11476

Dear Susan,

Central Oregon Irrigation District is submitting our claim of beneficial use for a permanent District transfer ("385").

Attached is a list of the "ON" lands. Site reports are attached to each map and any specific details about the properties are contained in each site report.

Please Note: The below noted properties have had the following changes:

1. 13-13-34 SESW 103: Mapping changes.
2. 17-12-25 SWNW 104: Ownership change. Current owner is Gales, Craig M & Lori J.

The District has inspected all of the above parcels to confirm that the changes have been made as mapped and contained in the final proof report.

I am authorized to sign on behalf of Central Oregon Irrigation District.



Craig Horrell
District Manager, Central Oregon Irrigation District

Date: _____

9/15/15



**Oregon Water Resources
Department**
725 Summer Street NE, Suite A
Salem, Oregon 97301-1266
(503) 986-0900
www.wrd.state.or.us

District Permanent Water Right Transfer Claim of Beneficial Use

1. APPLICANT INFORMATION

District: CENTRAL OREGON IRRIGATION DISTRICT

Contact Person: LESLIE CLARK

Phone: 541-548-6047

Mailing Address: 1055 SW LAKE COURT

City: REDMOND

State: OR

Zip: 97756

E-Mail address:

lesliec@coid.org

Transfer Number: T - 11476

RECEIVED BY OWRD

SEP 17 2015

SALEM, OR

2. WATER RIGHT(S)

Pursuant to OAR Chapter 690, Division 385, the district is submitting to the Water Resources Department this claim of beneficial use, with the appropriate fee, for the following water right(s):

| WATER RIGHT NUMBER | WATER RIGHT ID | WATER RIGHT TYPE | WATER RIGHT STATUS |
|--------------------|----------------|------------------|--|
| - | 83571 | | <input checked="" type="checkbox"/> P <input type="checkbox"/> S |
| - | 76714 | | <input type="checkbox"/> P <input checked="" type="checkbox"/> S |
| - | | | <input type="checkbox"/> P <input type="checkbox"/> S |
| - | | | <input type="checkbox"/> P <input type="checkbox"/> S |

3. AUTHORIZED POINT(S) OF DIVERSION (POD) / APPROPRIATION (POA)

The authorized point(s) of diversion / appropriation for the water right modified by the transfer are as follows:

| WATER RIGHT NUMBER | WATER RIGHT ID | POD / POA NUMBER | POD / POA DESCRIPTION | POD / POA LOCATION |
|--------------------|----------------|------------------|-----------------------|---|
| - | 83571 | 1 | Deschutes River | SW ¼ NE ¼ SEC. 13, T. 18 S., R. 11 E., W.M.; 1520' S. & 1535' W. FROM THE NE CORNER OF SEC. 13 |
| - | 83571 | 11 | Deschutes River | SE ¼ NE ¼ SEC. 29, T. 17 S., R. 12 E., W.M.; 850' N. AND 630' W. FROM THE E ¼ CORNER OF SEC. 29 |
| - | | | | |
| - | | | | |

FINAL PROOF SITE REPORT

Claim of Beneficial Use

Property Owner (Applicant): Knight, Philip & Penelope

Petition #: P-2012-002

Current Owner:

OWRD#: T-11476

Property Address: Terrebonne

Notice #: T-2012-013

| POD | USE | HG | TWP | RNG | SEC | QQ | TAX LOT | ACRES |
|-----|-------|-----------|-----|-----|-----|------|---------|-------|
| 11 | IRRIG | H-12-6-#2 | 13 | 13 | 33 | SENE | 200 | 3.40 |
| | | | | | | | | |
| | | | | | | | | |

- Person interviewed (if any): None
- Method of irrigation (pump, flood, etc): Pump, sprinkle
- Use (crops produced): Hay
- Method used to calculate area irrigated: GPS
- Is beneficial use achieved: Yes
 - Are there any mapping changes: No
 - Dated photos of beneficial use: _____

IF NO:

- Failure to Prove up _____ acres of transferred water right
- Extension Filed: _____

RECEIVED BY OWRD

SEP 17 2015

NOTES:

SALEM, OR

Final Inspection by: SW Date: 06/10/14

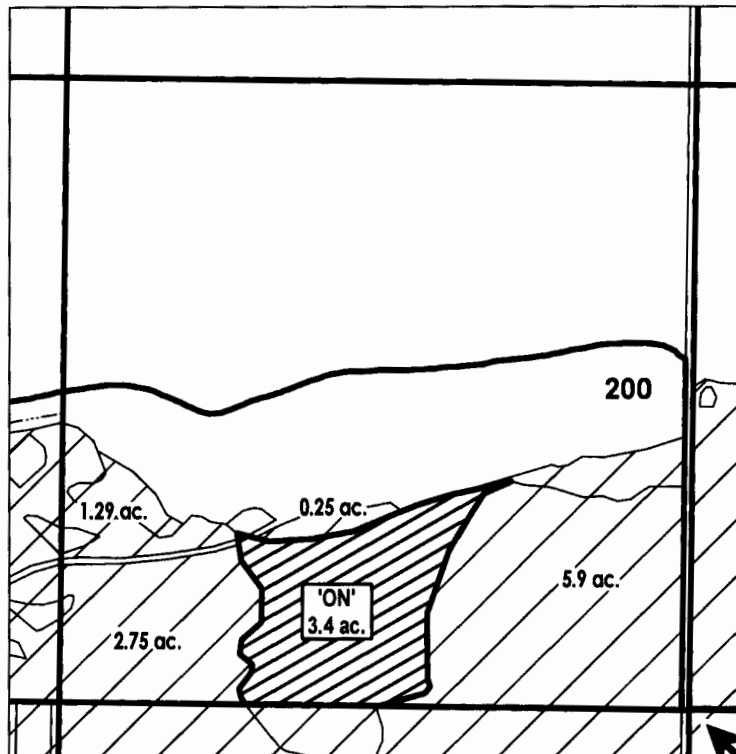
JEFFERSON COUNTY SEC.33 T13S R13E

SCALE - 1" = 400'



SE 1/4 OF THE NE 1/4

OWRD #: 11476

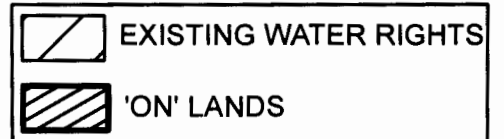


E 1/4 COR

RECEIVED BY OWRD

SEP 17 2015

SALEM, OR



CENTRAL OREGON



IRRIGATION DISTRICT

FINAL PROOF MAP

NAME: PHILIP & PENELOPE KNIGHT

TAXLOT #: 200

3.4 ACRES

Date: 6/29/2015

FILE: I:\TRANSFER\FINALPRF\FP-2012-0021131333_SENE

FINAL PROOF SITE REPORT

Claim of Beneficial Use

Property Owner (Applicant): Knight, Philip & Penelope
 Current Owner:
 Property Address: Terrebonne

Petition #: P-2012-002
 OWRD#: T-11476
 Notice #: T-2012-013

| POD | USE | HG | TWP | RNG | SEC | QQ | TAX LOT | ACRES |
|-----|-------|-----------|-----|-----|-----|------|---------|-------|
| 11 | IRRIG | H-12-6-#2 | 13 | 13 | 33 | NESE | 300 | 2.25 |
| | | | | | | | | |

- Person interviewed (if any): None
- Method of irrigation (pump, flood, etc): Pump, sprinkle
- Use (crops produced): Hay
- Method used to calculate area irrigated: GPS, visual
- Is beneficial use achieved: Yes
 - Are there any mapping changes: No
 - Dated photos of beneficial use: _____

IF NO:

- Failure to Prove up _____ acres of transferred water right
- Extension Filed: _____

RECEIVED BY OWRD

SEP 17 2015

NOTES:

SALEM, OR

Final Inspection by: AW Date: 06/10/14

FINAL PROOF SITE REPORT

Claim of Beneficial Use

Property Owner (Applicant): Knight, Philip & Penelope
 Current Owner:
 Property Address: Terrebonne

Petition #: P-2012-002
 OWRD#: T-11476
 Notice #: T-2012-013

| POD | USE | HG | TWP | RNG | SEC | QQ | TAX LOT | ACRES |
|-----|-------|-----------|-----|-----|-----|------|---------|-------|
| 11 | IRRIG | H-12-6-#2 | 13 | 13 | 33 | NWSE | 400 | 2.70 |
| 11 | IRRIG | H-12-6-#2 | 13 | 13 | 33 | SESE | 400 | 3.97 |
| | | | | | | | | |

- Person interviewed (if any): None
- Method of irrigation (pump, flood, etc): Pump, sprinkle
- Use (crops produced): Hay
- Method used to calculate area irrigated: GPS, visual
- Is beneficial use achieved: Yes
 - Are there any mapping changes: No
 - Dated photos of beneficial use: _____

IF NO:

- Failure to Prove up _____ acres of transferred water right
- Extension Filed: _____

RECEIVED BY OWRD

SEP 17 2015

NOTES:

SALEM, OR

Final Inspection by: SW Date: 02/10/14

RECEIVED BY OWRD

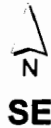
SEP 17 2015

SALEM, OR

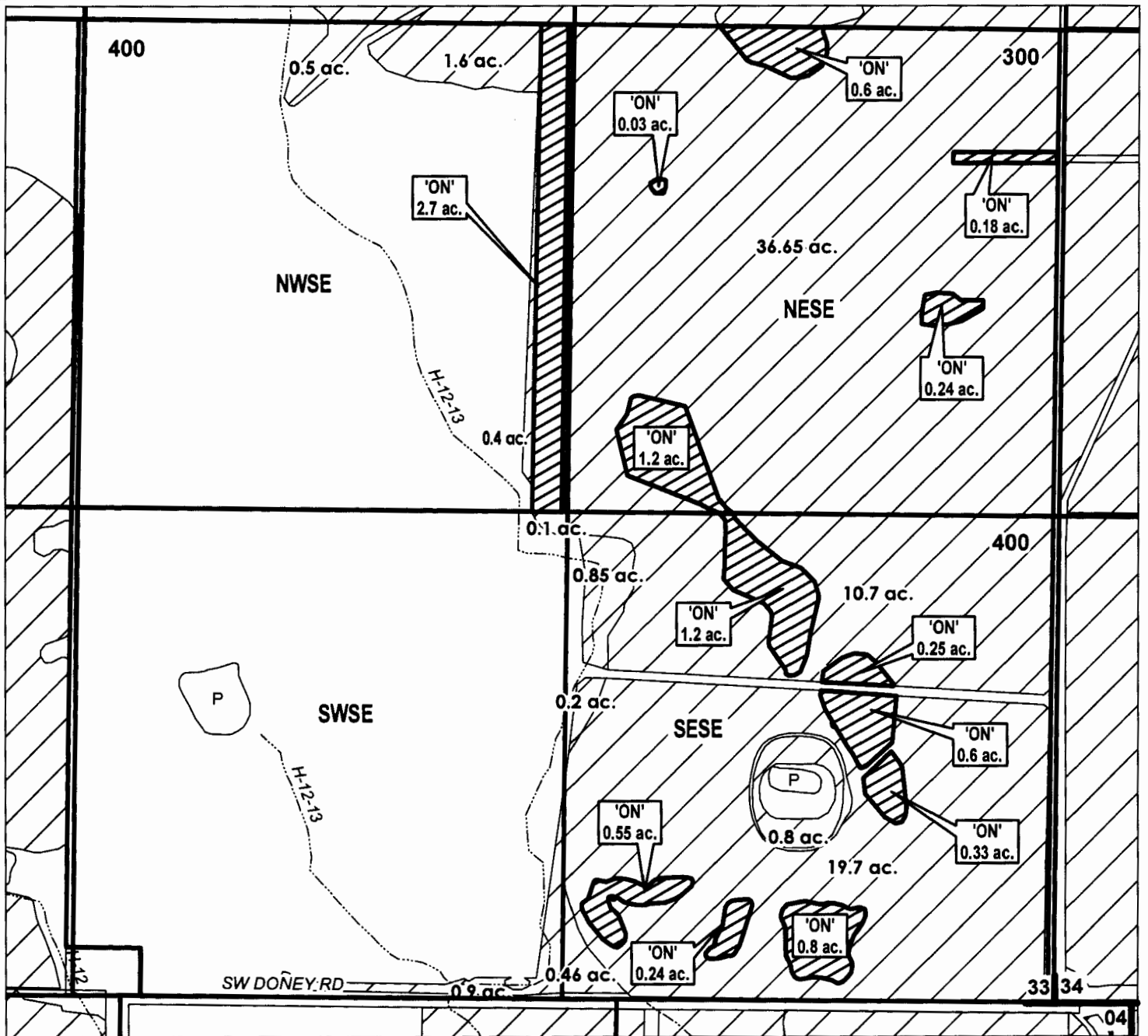
JEFFERSON COUNTY SEC.33 T13S R13E

SCALE - 1" = 400'

OWRD #: 11476



| | |
|--|-----------------------|
| | EXISTING WATER RIGHTS |
| | 'ON' LANDS |



FINAL PROOF MAP

NAME: PHILIP & PENELOPE KNIGHT

TAXLOT #: 300, 400

8.92 ACRES

Date: 6/29/2015

FILE: I:\TRANSFER\FINAL\PRFIP-2012-002\131333_SE

RECEIVED BY OWRD

SEP 17 2015

SALEM, OR

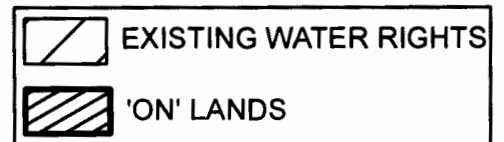
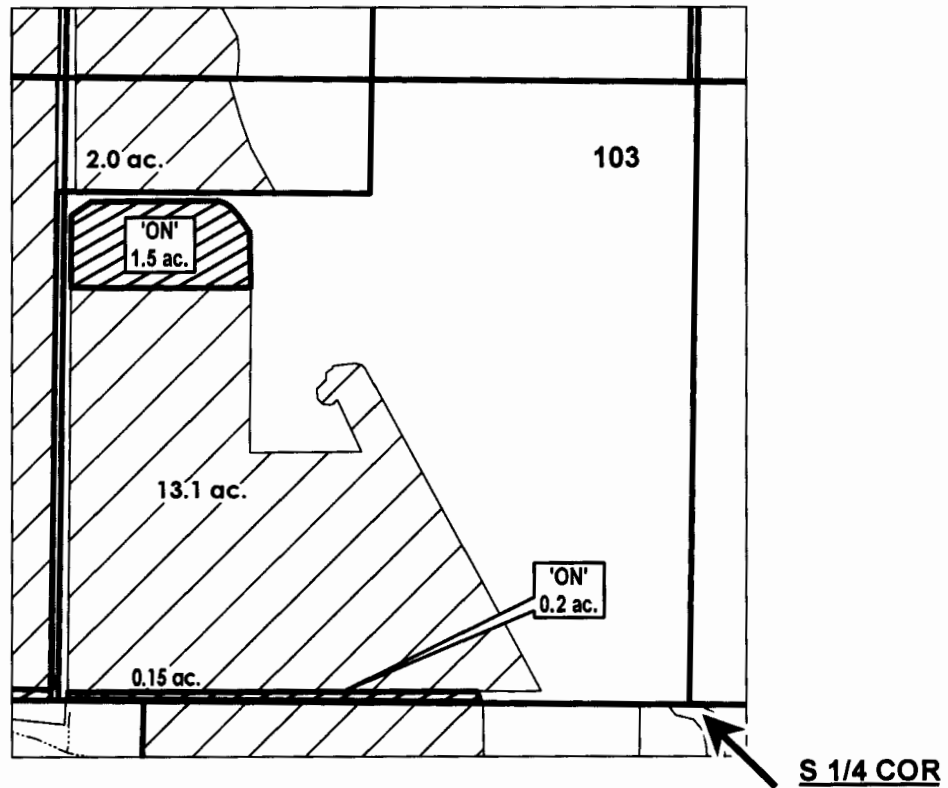
JEFFERSON COUNTY SEC.34 T13S R13E

SCALE - 1" = 400'



SE 1/4 OF THE SW 1/4

OWRD #: 11476



FINAL PROOF MAP

NAME: PHILIP & PENELOPE KNIGHT

TAXLOT #: 103

1.7 ACRES

Date: 6/29/2015

FILE: I:\TRANSFER\FINALPRF\FIP-2012-002\131334_SESW

FINAL PROOF SITE REPORT

Claim of Beneficial Use

Property Owner (Applicant): Knight, Philip & Penelope

Petition #: P-2012-002

Current Owner:

OWRD#: T-11476

Property Address: Terrebonne

Notice #: T-2012-013

| POD | USE | HG | TWP | RNG | SEC | QQ | TAX LOT | ACRES |
|-----|-------|-----------|-----|-----|-----|------|---------|-------|
| 11 | IRRIG | H-12-6-#2 | 13 | 13 | 34 | NWSW | 400 | 0.18 |
| | | | | | | | | |
| | | | | | | | | |

- Person interviewed (if any): None
- Method of irrigation (pump, flood, etc): Pump, sprinkle
- Use (crops produced): Hay
- Method used to calculate area irrigated: GPS, visual
- Is beneficial use achieved: Yes
 - Are there any mapping changes: No
 - Dated photos of beneficial use: _____

IF NO:

- Failure to Prove up _____ acres of transferred water right
- Extension Filed: _____

RECEIVED BY OWRD

SEP 17 2015

NOTES:

SALEM, OR

Final Inspection by: SW Date: 09/10/14

RECEIVED BY OWRD

SEP 17 2015

SALEM, OR

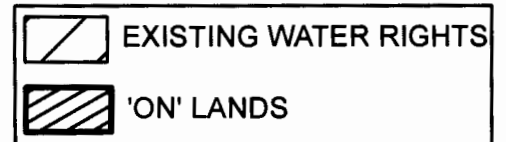
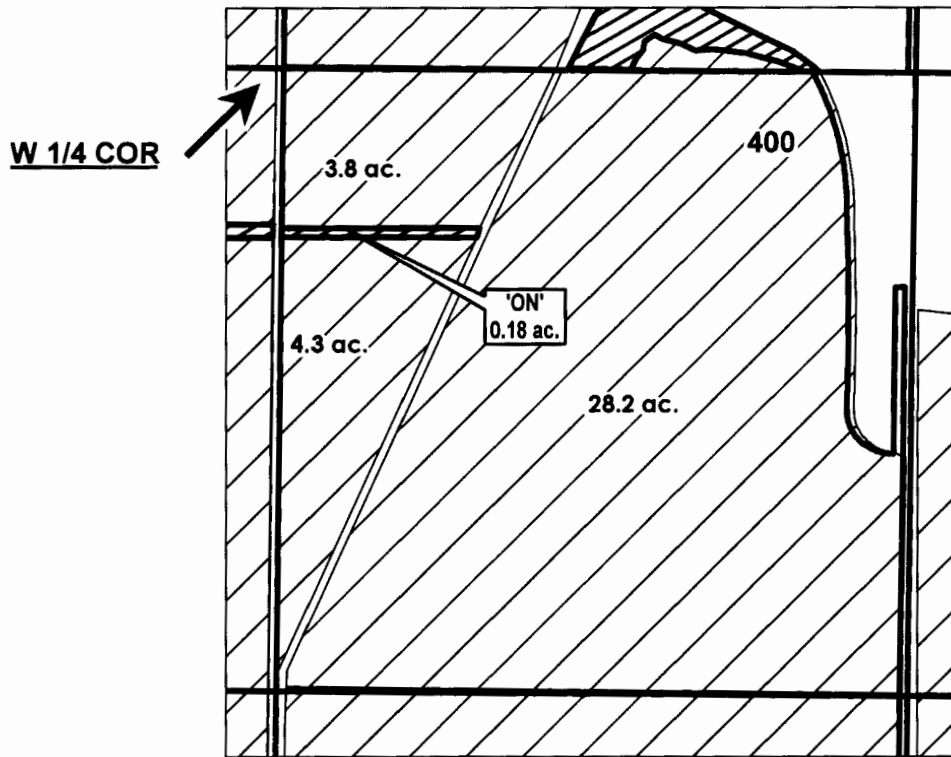
JEFFERSON COUNTY SEC.34 T13S R13E

SCALE - 1" = 400'



NW 1/4 OF THE SW 1/4

OWRD #: 11476



FINAL PROOF MAP

NAME: PHILIP & PENELOPE KNIGHT

TAXLOT #: 400

0.18 ACRES

Date: 6/29/2015

FILE: I:\TRANSFER\FINALPRF\IP-2012-002\131334_NWSW

FINAL PROOF SITE REPORT

Claim of Beneficial Use

Property Owner (Applicant): Central Oregon Irrigation District

Petition #: P-2012-002

Current Owner:

OWRD#: T-11476

Property Address: 21450 Gift Rd, Bend

Notice #: T-2012-020

| POD | USE | HG | TWP | RNG | SEC | QQ | TAX LOT | ACRES |
|-----|-------|-----------|-----|-----|-----|------|---------|-------|
| 11 | IRRIG | PBC-4-2-1 | 16 | 12 | 14 | SWSE | 1000 | 2.3 |
| | | | | | | | | |
| | | | | | | | | |

- Person interviewed (if any): None
- Method of irrigation (pump, flood, etc): Pump, sprinkle
- Use (crops produced): Grass
- Method used to calculate area irrigated: GPS
- Is beneficial use achieved: Yes
 - Are there any mapping changes: No
 - Dated photos of beneficial use: _____

IF NO:

- Failure to Prove up _____ acres of transferred water right
- Extension Filed: _____

RECEIVED BY OWRD

SEP 17 2015

NOTES:

SALEM, OR

Final Inspection by: SW Date: 08/10/14

RECEIVED BY OWRD

SEP 17 2015

SALEM, OR

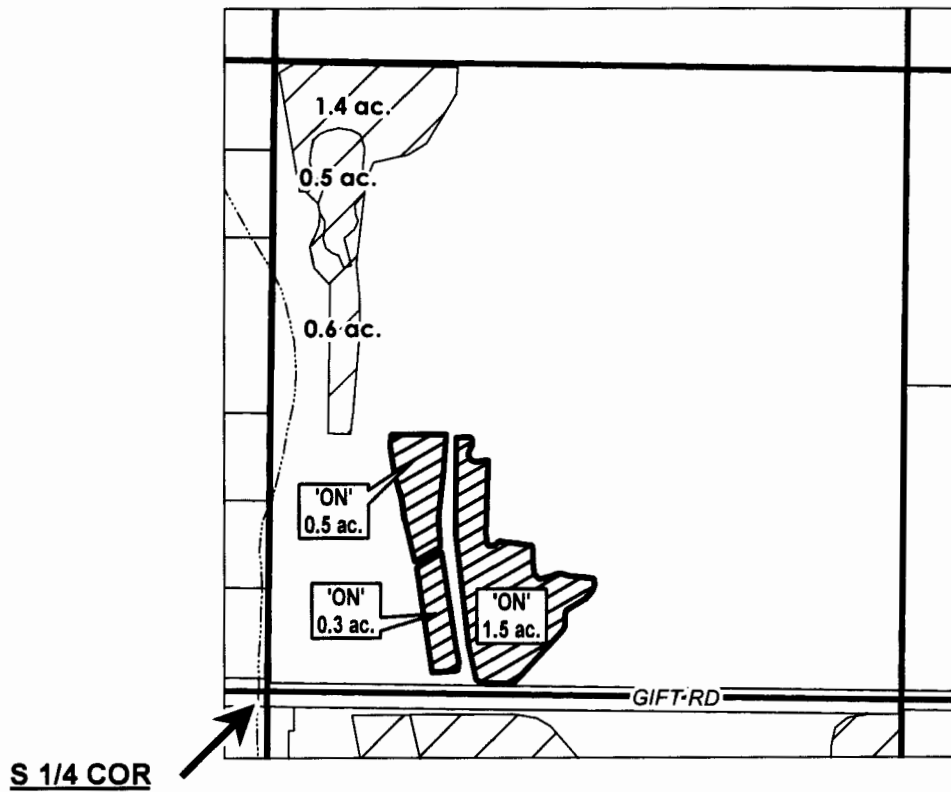
DESCHUTES COUNTY SEC.14 T16S R12E

SCALE - 1" = 400'



SW 1/4 OF THE SE 1/4

OWRD #: 11476



| | |
|--|-----------------------|
| | EXISTING WATER RIGHTS |
| | 'ON' LANDS |

CENTRAL OREGON



IRRIGATION DISTRICT

FINAL PROOF MAP

NAME: COID

TAXLOT #: 100

2.3 ACRES

Date: 6/29/2015

FILE: I:\TRANSFER\FINALPRFIP-200X-XXX\TRS_QQ

RECEIVED BY OWRD

SEP 17 2015

SALEM, OR

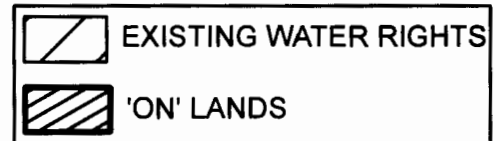
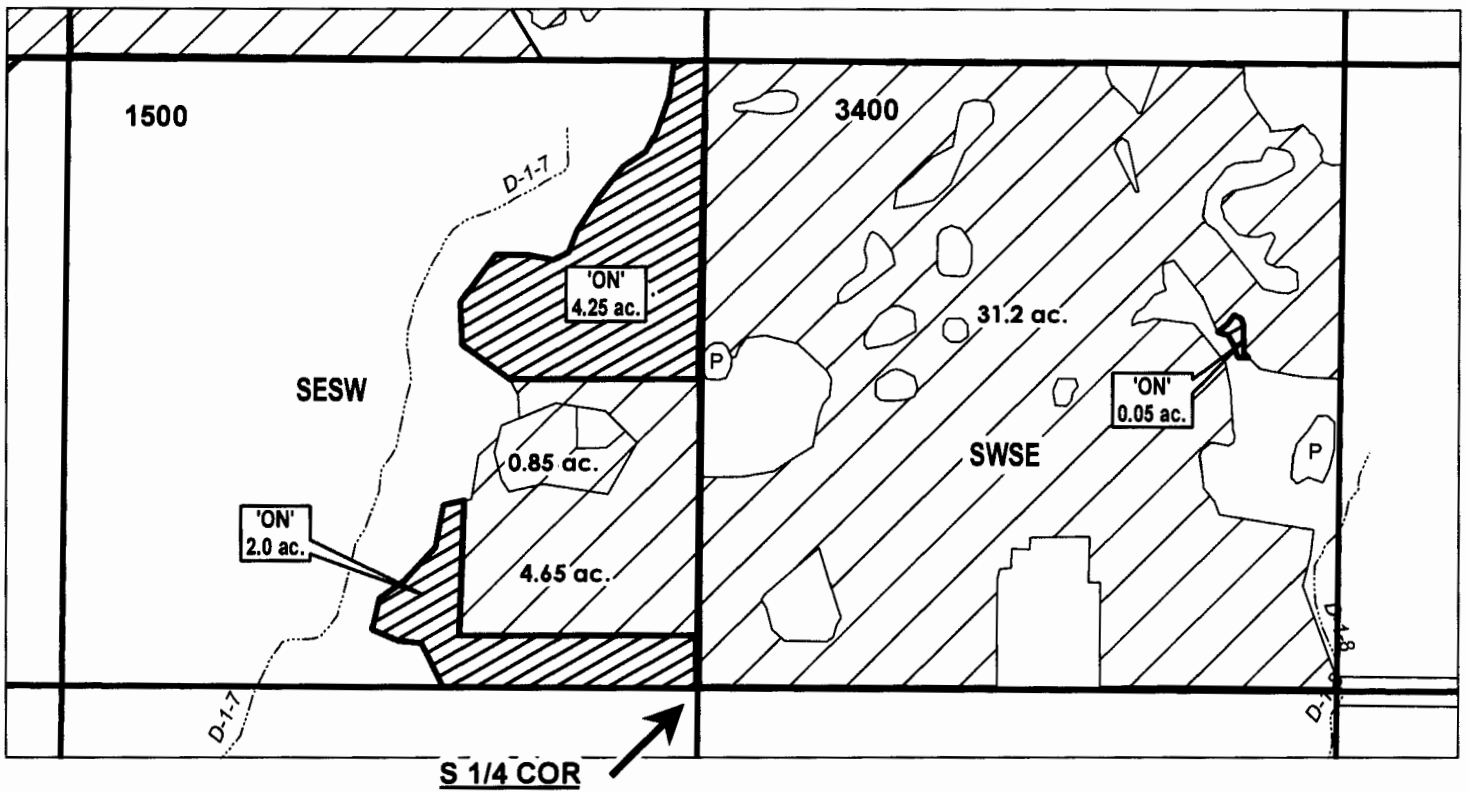
DESCHUTES COUNTY SEC.27 T17S R13E

SCALE - 1" = 400'



SE 1/4 OF THE SW 1/4; SW 1/4 OF THE SE 1/4

OWRD #: 11476



CENTRAL OREGON



IRRIGATION DISTRICT

FINAL PROOF MAP

NAME: WAYNE CURTIS KAESCHE TRUST

TAXLOT #: 1500, 3400

6.3 ACRES

Date: 6/29/2015

FILE: I\TRANSFER\FINALPRFIP-2012-002\171327_SESW

FINAL PROOF SITE REPORT

Claim of Beneficial Use

Property Owner (Applicant): Maddox, John M. & Patricia S.

Petition #: P-2012-002

Current Owner: Gales, Craig & Lori

OWRD#: T-11476

Property Address: 62625 Erickson Rd, Bend

Notice #: T-2012-019

| POD | USE | HG | TWP | RNG | SEC | QQ | TAX LOT | ACRES |
|-----|-------|----------|-----|-----|-----|------|---------|-------|
| 1 | IRRIG | A-24-8-2 | 17 | 12 | 25 | SENE | 104 | 1 |
| | | | | | | | | |
| | | | | | | | | |

- Person interviewed (if any): None
- Method of irrigation (pump, flood, etc): Pump, sprinkle
- Use (crops produced): Grass, Landscaping
- Method used to calculate area irrigated: GPS
- Is beneficial use achieved: Yes
 - Are there any mapping changes: No
 - Dated photos of beneficial use: _____

IF NO:

- Failure to Prove up _____ acres of transferred water right
- Extension Filed: _____

RECEIVED BY OWRD

SEP 17 2015

NOTES:

SALEM, OR

Final Inspection by: AW Date: Dec 10/14

RECEIVED BY OWRD

SEP 17 2015

SALEM, OR

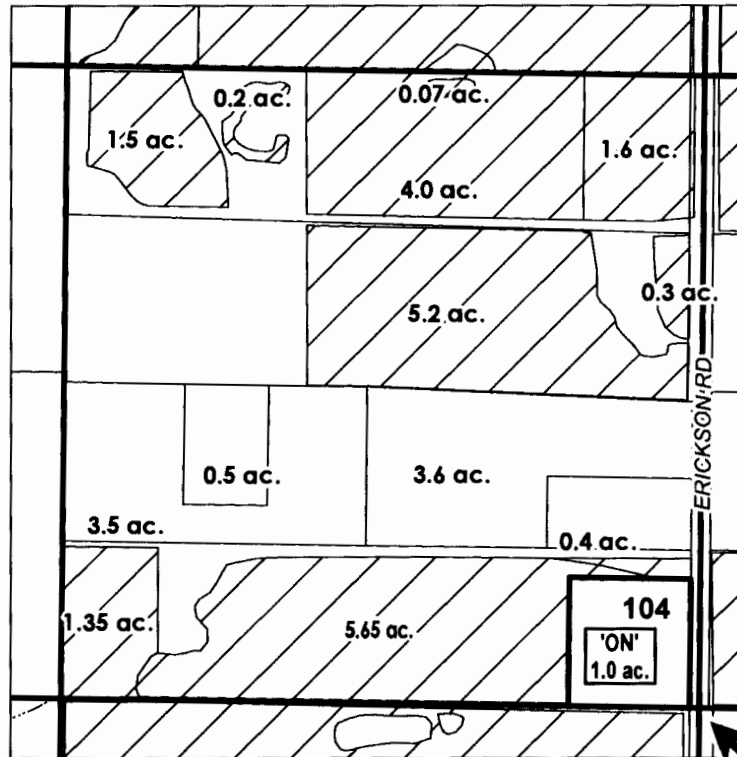
DESCHUTES COUNTY SEC.25 T17S R12E

SCALE - 1" = 400'



SE 1/4 OF THE NE 1/4

OWRD #: 11476



E 1/4 COR

| | |
|--|-------------------------|
| | EXISTING WATER RIGHTS |
| | 'ON' LAND PARCELS |
| | PARCELS W/ WATER RIGHTS |



FINAL PROOF MAP

NAME: CRAIG & LORI GALES

TAXLOT #: 104

1.0 ACRES

Date: 9/10/2015

FILE: I:\TRANSFER\FINALPRF\FP-2012-002\171225_SENE