



State of Oregon
Water Resources Department

Application for Permit Amendment

Part 1 of 5 – Minimum Requirements Checklist

This permit amendment application will be returned if Parts 1 through 5 and all required attachments are not completed and included.
For questions, please call (503) 986-0900, and ask for Transfer Section.

Check all items included with this application. (N/A = Not Applicable)

Part 1 – Completed Minimum Requirements Checklist.

Part 2 – Completed Application Map Checklist.

Part 3 – Application Fee, payable by check to the Oregon Water Resources Department, and completed Fee Worksheet, page 3. Try the new online fee calculator at: http://apps.wrd.state.or.us/apps/misc/wrd_fee_calculator. If you have questions, call Customer Service at (503) 986-0801.

Part 4 – Completed Applicant Information and Signature.

Part 5 – Information about Permits to be Amended: **Number of permits to be amended: 1 List them here: G16855**

Please include a separate Part 5 for each permit. (See instructions on page 6)

Completed Permit Amendment Application Map (Does not have to be prepared by a Certified Water Right Examiner).

N/A Request for Assignment Form and statutory fee. The request for assignment form has to be completed if the applicant is **not** the permit holder of record and needs to be assigned to the permit; **or** the landowner of the proposed place of use is **not** the permit holder of record and needs to be assigned to the permit (the Request for Assignment Form is available online at http://www.oregon.gov/owrd/pubs/docs/forms/req_assign_8_21_09.pdf). Assignment is not needed if the applicant is the permit holder of record.

N/A Affidavit(s) of Consent are required from all permit holder(s) of record if the permit is not assigned to the applicant, **or** other permit holders of record that are not listed as applicants.

N/A Land Use Information Form with approval and signature (or signed land use form receipt stub). Land use form is not required if any of the following apply:

Water is to be diverted, conveyed, and/or used only on federal lands.

All of the following apply: a) a change in place of use only, b) no structural changes, c) the use of water is for irrigation only, and d) the use is located within an irrigation district or an exclusive farm use zone.

The proposed changes are all located on the property reviewed in Land Use form enclosed in Water Right Application Folder # .

N/A Water Well Report/Well Log for changes in point(s) of appropriation (well(s)) or additional point

RECEIVED BY OWRD

SEP 28 2015

SALEM, OR

(For Staff Use Only)

WE ARE RETURNING YOUR APPLICATION FOR THE FOLLOWING REASON(S):

- Application fee not enclosed/insufficient
- Land Use Form not enclosed or incomplete
- Additional signature(s) required
- Map not included or incomplete
- Assignment Form and fee not enclosed/insufficient
- Part is incomplete

Other/Explanation _____

1 12163

RECEIVED BY OWRD

SEP 28 2015

SALEM, OR

Part 2 of 5 – Permit Amendment Map Checklist

Your permit amendment application will be returned if any of the map requirements listed below are not met.

Please be sure that the map you submit includes all the items listed below and meets the requirements of OAR 690-380-3100, however, the map does not have to be prepared by a Certified Water Right Examiner. Check all boxes that apply.

N/A If **more than three** permits are involved, separate maps for each permit.

Permanent quality printed with dark ink on good quality paper.

The size of the map can be 8½ x 11 inches, 8½ x 14 inches, 11 x 17 inches, or up to 30 x 30 inches. For 30 x 30 inch maps, one extra copy is required.

A north arrow, a legend, and scale.

The scale of the map must be: 1 inch = 400 feet, 1 inch = 1,320 feet, the scale of the county assessor map if the scale is not smaller than 1 inch = 1,320 feet, or a scale that has been pre-approved by the Department.

Township, Range, Section, ¼ ¼, DLC, Government Lot, and other recognized public land survey lines.

Tax lot boundaries (property lines) are required. Tax lot numbers are recommended.

Major physical features including rivers and creeks showing direction of flow, lakes and reservoirs, roads, and railroads.

Major water delivery system features from the point(s) of diversion/appropriation such as main pipelines, canals, and ditches.

Existing place of use that includes separate hachuring for each water use permit, priority date, and use including number of acres in each quarter-quarter section, government lot, or in each quarter-quarter section as projected within government lots, donation land claims, or other recognized public land survey subdivisions. If less than the entirety of the permit is being changed, a separate hachuring is needed for the portion of the permit left unchanged.

N/A If you are proposing a change in place of use, show the proposed place of use with hachuring that includes separate hachuring for each permit, priority date, and use including number of acres in each quarter-quarter section, government lot, or in each quarter-quarter section as projected within government lots, donation land claims, or other recognized public land survey subdivisions.

Existing point(s) of diversion or well(s) with distance and bearing or coordinates from a recognized survey corner. This information can be found in your water use permit.

N/A If you are proposing a change in point(s) of diversion or well(s), show the proposed location and label it clearly with distance and bearing or coordinates. If GPS coordinates are used, latitude-longitude coordinates may be expressed as either degrees-minutes-seconds

RECEIVED BY QWRD

SEP 28 2015

SALEM, OR

with at least one digit after the decimal (example – 42°32'15.5”) or degrees-decimal with five or more digits after the decimal (example – 42.53764°).

RECEIVED BY OWRD

SEP 28 2015

SALEM, OR

- b. If the water right permit does not list total cfs, but identifies the allowable use as 1/40 or 1/80 of a cfs per acre; multiply number of acres proposed for change by either 0.025 (1/40) or 0.0125 (1/80). *(For S-87654, 45.0 ac x 0.0125 cfs/ac = 0.56 cfs)*
2. Add cfs for the portions of permits on all the land included in the application; however **do not count cfs for supplemental permits on acreage for which you have already calculated the cfs fee for the primary permit on the same land.** The fee should be assessed only once for each “on the ground” acre included in the application. *(In this example, blank 5a would be only 0.56 cfs, since both permits serve the same 45.0 acres. Blank 5b would be 0 and Line 5 would then also become 0).*

RECEIVED BY OWRD

SEP 28 2015

SALEM, OR

T 12160

Part 4 of 5 – Applicant Information and Signature

Applicant Information

| | | | |
|--|--------------------|----------------------------------|---|
| APPLICANT/BUSINESS NAME Chris Ray | | PHONE NO. 541-446-3265 | ADDITIONAL CONTACT NO. 208-880-6344 |
| ADDRESS 6144 Molthan Ranch Road | | | FAX NO. |
| CITY Ironside | STATE OR | ZIP 97908 | E-MAIL chrisray@raybrothers.net |
| BY PROVIDING AN E-MAIL ADDRESS, CONSENT IS GIVEN TO RECEIVE ALL CORRESPONDENCE FROM THE DEPARTMENT ELECTRONICALLY. COPIES OF THE FINAL ORDER DOCUMENTS WILL ALSO BE MAILED. | | | |

Agent Information – The agent is authorized to represent the applicant in all matters relating to this application.

| | | | |
|--|--------------------|----------------------------------|------------------------------------|
| AGENT/BUSINESS NAME Nancy Rorick dba Nancy Rorick Consulting | | PHONE NO. 541-519-3644 | ADDITIONAL CONTACT NO. |
| ADDRESS 645 L Loop | | | FAX NO. |
| CITY Baker City | STATE OR | ZIP 97814 | E-MAIL nrorick@yahoo.com |
| BY PROVIDING AN E-MAIL ADDRESS, CONSENT IS GIVEN TO RECEIVE ALL CORRESPONDENCE FROM THE DEPARTMENT ELECTRONICALLY. COPIES OF THE FINAL ORDER DOCUMENTS WILL ALSO BE MAILED. | | | |

Explain in your own words what you propose to accomplish with this permit amendment; and why:
Install an additional well (APOA).

If you need additional space, continue on a separate piece of paper and attach to the application as "Attachment 1".

Check this box if this project is fully or partially funded by the American Recovery and Reinvestment Act. (Federal stimulus dollars)

RECEIVED BY OWRD

SEP 28 2015

Is the applicant the permit holder of record? Yes No

If NO, include either:

SALEM, OR

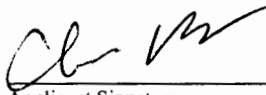
A completed assignment form (with required statutory assignment fee), assigning all or a portion of the permit to the applicant(s), **OR**

An affidavit of consent from the permit holder(s) of record that gives permission for the applicant to amend the permit.

I understand that prior to Department approval of the permit amendment, I may be required to submit payment to the Department for publication of a notice in a newspaper with general circulation in the area where the permit is located, once per week for two consecutive weeks. If more than one qualifying newspaper is available, I suggest publishing the notice in the following newspaper: Malheur Enterprise.

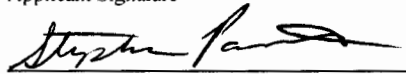
I (we) affirm that the information contained in this application is true and accurate.




Applicant Signature

Chris Ray
Print Name (and Title if applicable)

9/22/15
Date


Applicant Signature

Stephen Parrott
Print Name (and Title if applicable)
for Northwest Farm Credit Services

9/22/15
Date

RECEIVED BY OWRD

SEP 28 2015

SALEM, OR

**Part 4 of 5 – Applicant Information and Signature
For T12168**

Applicant Information

| | | | |
|--|--------------------|----------------------------------|---|
| APPLICANT/BUSINESS NAME Chris Ray | | PHONE NO. 541-446-3265 | ADDITIONAL CONTACT NO. 208-880-6344 |
| ADDRESS 6144 Molthan Ranch Road | | | FAX NO. |
| CITY Ironside | STATE OR | ZIP 97908 | E-MAIL chrisray@raybrothers.net |
| BY PROVIDING AN E-MAIL ADDRESS, CONSENT IS GIVEN TO RECEIVE ALL CORRESPONDENCE FROM THE DEPARTMENT ELECTRONICALLY. COPIES OF THE FINAL ORDER DOCUMENTS WILL ALSO BE MAILED. | | | |

Agent Information – The agent is authorized to represent the applicant in all matters relating to this application.

| | | | |
|--|--------------------|----------------------------------|------------------------------------|
| AGENT/BUSINESS NAME Nancy Rorick dba Nancy Rorick Consulting | | PHONE NO. 541-519-3644 | ADDITIONAL CONTACT NO. |
| ADDRESS 645 L Loop | | | FAX NO. |
| CITY Baker City | STATE OR | ZIP 97814 | E-MAIL nrorick@yahoo.com |
| BY PROVIDING AN E-MAIL ADDRESS, CONSENT IS GIVEN TO RECEIVE ALL CORRESPONDENCE FROM THE DEPARTMENT ELECTRONICALLY. COPIES OF THE FINAL ORDER DOCUMENTS WILL ALSO BE MAILED. | | | |

Explain in your own words what you propose to accomplish with this permit amendment; and why:
Install an additional well (APOA).

If you need additional space, continue on a separate piece of paper and attach to the application as "Attachment 1".

Check this box if this project is fully or partially funded by the American Recovery and Reinvestment Act. (Federal stimulus dollars)

RECEIVED BY OWRD

MAY 05 2016

Is the applicant the permit holder of record? Yes No

If NO, include either:

SALEM, OR

- A completed assignment form (with required statutory assignment fee), assigning all or a portion of the permit to the applicant(s), **OR**
- An affidavit of consent from the permit holder(s) of record that gives permission for the applicant to amend the permit.

I understand that prior to Department approval of the permit amendment, I may be required to submit payment to the Department for publication of a notice in a newspaper with general circulation in the area where the permit is located, once per week for two consecutive weeks. If more than one qualifying newspaper is available, I suggest publishing the notice in the following newspaper: Malheur Enterprise.

I (we) affirm that the information contained in this application is true and accurate.



Applicant Signature

Chris Ray

Print Name (and Title if applicable)

Date

Applicant Signature

for Northwest Farm Credit Services

Date

Anne Rebecca Ray

Print Name (and Title if applicable)

4/27/16
Date

Check one of the following:

The applicant is responsible for completion of change(s). Notices and correspondence should continue to be sent to the applicant.

The permit holder(s) of record will be responsible for completing the proposed change(s) after the final order is issued. Copies of notices and correspondence should be sent to the permit holder(s) of record.


Check the appropriate box, if applicable:

Check here if any of the permits proposed for amendment are or will be located within or served by an irrigation or other water district.

| | | |
|--|---------|-----|
| IRRIGATION DISTRICT NAME n/a | ADDRESS | |
| CITY | STATE | ZIP |

Check here if water for any of the permits supplied under a water service agreement or other contract for stored water with a federal agency or other entity.

| | | |
|---------------------------|---------|-----|
| ENTITY NAME n/a | ADDRESS | |
| CITY | STATE | ZIP |



To meet State Land Use Consistency Requirements, you must list all local governments (each county, city, municipal corporation, or tribal government) within whose jurisdiction water will be diverted, conveyed or used.

| | | |
|--------------------------------------|------------------------------------|---------------------|
| ENTITY NAME Malheur County | ADDRESS 251 "B" St. West | |
| CITY Vale | STATE OR | ZIP 97918 |

| | | |
|-------------|---------|-----|
| ENTITY NAME | ADDRESS | |
| CITY | STATE | ZIP |

RECEIVED BY OWRD

SEP 28 2015

SALEM, OR

RECEIVED BY OWRD

SEP 28 2015

SALEM, OR

Part 5 of 5 – Water Use Permit Information

Please use a separate Part 5 for each permit being changed. See instructions on page 6, to copy and paste additional Part 5s, or to add additional rows to tables within the form.

PERMIT # G16855

Table 1. Location of Authorized and Proposed Point(s) of Diversion (POD) or Appropriation (POA)
(Note: If the POD/POA name is not specified in the permit, assign it a name or number here.)

| POD/POA Name or Number | Is this POD/POA Authorized by the permit or is it Proposed? | If POA, OWRD Well Log ID# (or Well ID Tag # L-) | Twp | Rng | Sec | ¼ ¼ | Tax Lot, DLC or Gov't Lot | Measured Distances (from a recognized survey corner) |
|------------------------|---|--|------|------|-----|-------|---------------------------|---|
| Well 2 | Authorized Proposed | MALH 27/53866 L104082 | 14 S | 39 E | 21 | SW SE | 3400 | 79 feet north and 2,046 feet west of the SE corner of Section 21. |
| Proposed Well 1 | Authorized Proposed | | 14 S | 39 E | 21 | SW SE | 3400 | 100 feet north and 2,030 feet west of the SE corner of Section 21. |

Check all type(s) of change(s) proposed below (change “CODES” are provided in parentheses):

Place of Use (POU)

Point of Appropriation/Well (POA)

Point of Diversion (POD)

Additional Point of Appropriation (APOA)

Additional Point of Diversion (APOD)

Surface water POD to Ground Water POA (SW/GW)

Will all of the proposed changes affect the entire water use permit?

Yes Complete only the proposed (“to” lands) section of Table 2 on the next page. Use the “CODES” listed above to describe the proposed changes. **RECEIVED BY OWRD**

No Complete all of Table 2 to describe the portion of the permit to be changed.

SEP 28 2015

For a change in place of use:

SALEM, OH

Does the permit holder of record own or control the land TO which the place of use is being moved?

Yes No

If NO, the landowner of the land TO which the place of use is being **moved must be assigned to the permit as a permit holder of record** by submitting a completed Request for Assignment form and the required statutory fee for an assignment.

Is the proposed place of use contiguous to the authorized place of use? Yes No

The permitted place of use can be moved only to lands that are contiguous to the authorized place of use **unless** the change to non-contiguous lands is in furtherance of mitigation or conservation efforts undertaken

for the purposes of benefiting a species listed as sensitive, threatened, or endangered under ORS 496.171

to 496.192 or the federal Endangered Species Act of 1973 (16 U.S.C. 1531 to 1544), as determined by the listing agency. Contiguous land being either adjacent land or land separated from the land to which a permit is authorized by roads, utility corridors, irrigation ditches or publicly owned rights of way.

RECEIVED BY OWRD

SEP 28 2015

SALEM, OR

Please use and attach additional pages of Table 2 as needed.
See page 6 for instructions.

Do you have questions about how to fill-out
Contact the Department at 503-986

Table 2. Description of Changes to Water Use Permit # G16855

List the change proposed for the acreage in each ¼ ¼. If more than one change is proposed, specify the acreage associated with each change.

If there is more than one POD/POA involved in the proposed changes, specify the acreage associated with each POD/POA.

| AUTHORIZED (the "from" or "off" lands) The listing that appears on the certificate BEFORE PROPOSED CHANGES List only that part or portion of the water right that will be changed. | | | | | | | | | Proposed Changes (see "CODES " from previous page) | PROPOSED (the "to" or "on" lands) The listing as it would appear AFTER PROPOSED CHANGES are made. | | | | | | | | | |
|--|-----|-----|-----|------------|---|---------------------------------|--|----------------------|--|--|------|-----|--------|------------|-------------------------------------|---------------------------------|--|------------------|---------------|
| Tw p | Rng | Sec | ¼ ¼ | Tax Lot | G vt Lo t or D L C | Acres (if applica ble) | POD(s) or POA(s) (name or number from Table 1) | Prior ity Date | | Tw p | Rng | Sec | ¼ ¼ | Tax Lot | Gv t Lo t or DL C | Acres (if applica ble) | POD(s) or POA(s) to be used (from Table 1) | Priority Date | |
| | | | | | | | | | | 14 S | 39 E | 27 | S W | N W | 340 0 | | 22.3 | POA 1, POA 2 | 1-24-20 11 |
| | | | | | | | | | | 14 S | 39 E | 27 | N W | N W | 340 0 | | 21.8 | POA 1, POA 2 | 1-24-20 11 |
| | | | | | | | | | | 14 S | 39 E | 27 | N E | N W | 340 0 | | 35.1 | POA 1, POA 2 | 1-24-20 11 |
| | | | | | | | | | | 14 S | 39 E | 27 | N W | N E | 340 0 | | 3.2 | POA 1, POA 2 | 1-24-20 11 |
| | | | | | | | | | | 14 S | 39 E | 27 | S W | N E | 340 0 | | 2.9 | POA 1, POA 2 | 1-24-20 11 |

RECEIVED BY OWWD

1 12166

SEP 28 2015

Are there other water rights certificates, water use permits or ground water registrations associated with the “from” or “to” lands? Yes No

If YES, list the other certificate, permit, or ground water registration numbers:



If the permit(s) are for irrigation or supplemental irrigation use, other water rights existing on the same land for irrigation that are subject to transfer must either change concurrently or be cancelled. Any change

to a water right certificate or ground water registration must be filed separately in a water right transfer application or ground water registration modification application, respectively.

For a change in point(s) of appropriation (well(s)) or additional point(s) of appropriation:

Well log(s) are attached for each authorized and proposed well(s) that are clearly labeled and associated with the corresponding well(s) in Table 1 above and on the accompanying application map. (**Tip:** You may search for well logs on the Department’s web page at: http://apps2.wrd.state.or.us/apps/gw/well_log/Default.aspx)

AND/OR

Describe the construction of the authorized and proposed well(s) in Table 3 for any wells that do not have a well log. For *proposed wells not yet constructed or built*, provide “a best estimate” for each requested information element in the table. The Department recommends you consult a licensed well driller, geologist, or certified water right examiner to assist with assembling the information necessary to complete Table 3.

Table 3. Construction of Point(s) of Appropriation

Any well(s) in this listing must be clearly tied to corresponding well(s) described in Table 1 and shown on the accompanying application map. Failure to provide the information will delay the processing of your transfer application until it is received. The information is necessary for the department to assess whether the proposed well(s) will access the same source aquifer as the authorized point(s) of appropriation (POA). The Department is prohibited by law from approving POA changes that do not access the same source aquifer.

| Proposed or Authorized POA Name or Number | Is well already built? (Yes or No) | If an existing well, OWRD Well ID Tag No. L-_____ | Total well depth | Casing Diameter | Casing Intervals (feet) | Seal depth(s) (intervals) | Perforated or screened intervals (in feet) | Static water level of completed well (in feet) | Source aquifer (sand, gravel, basalt, etc.) | Well - specific rate (cfs or gpm). If less than full rate of water right |
|---|------------------------------------|---|----------------------------|-----------------|-------------------------|---------------------------|--|--|---|--|
| Well 2 | Yes | MALH 27/53866 L104082 | 320 ft | 12 ¾ 10 ¾ | -1 to 40' -1 to 300' | 18 ft | 60 to 300 ft | 35.25 ft | Sand and gravel | 1.5 CFS |
| Proposed Well 1 | No | | 350-450 (to be determined) | 12 inch | (to be determined) | 50 ft* | (to be determined) | | Sand and gravel | |

RECEIVED BY OWRD

*Or as required by the OWRD.



State of Oregon
 Water Resources Department
 725 Summer Street NE, Suite A
 Salem, Oregon 97301-1266
 (503) 986-0900

Application for Permit Amendment

Part 1 of 5 – Minimum Requirements Checklist

This permit amendment application will be returned if Parts 1 through 5 and all required attachments are not completed and included.
 For questions, please call (503) 986-0900, and ask for Transf. **RECEIVED BY OWRD**

Check all items included with this application. (N/A = Not Applicable)

- Part 1 – Completed Minimum Requirements Checklist. SEP 14 2015
- Part 2 – Completed Application Map Checklist. SALEM, OR
- Part 3 – Application Fee, payable by check to the Oregon Water Resources Department, and completed Fee Worksheet, page 3. Try the new online fee calculator at: http://apps.wrd.state.or.us/apps/misc/wrd_fee_calculator. If you have questions, call Customer Service at (503) 986-0801.
- Part 4 – Completed Applicant Information and Signature.
- Part 5 – Information about Permits to be Amended: **Number of permits to be amended: 1 List them here: G16855**
Please include a separate Part 5 for each permit. (See instructions on page 6)
- Completed Permit Amendment Application Map (Does not have to be prepared by a Certified Water Right Examiner).
- N/A Request for Assignment Form and statutory fee. The request for assignment form has to be completed if the applicant is **not** the permit holder of record and needs to be assigned to the permit; **or** the landowner of the proposed place of use is **not** the permit holder of record and needs to be assigned to the permit (the Request for Assignment Form is available online at http://www.oregon.gov/owrd/pubs/docs/forms/req_assign_8_21_09.pdf). Assignment is not needed if the applicant is the permit holder of record.
- N/A Affidavit(s) of Consent are required from all permit holder(s) of record if the permit is not assigned to the applicant, **or** other permit holders of record that are not listed as applicants.
- N/A Land Use Information Form with approval and signature (or signed land use form receipt stub). Land use form is not required if any of the following apply:
 - Water is to be diverted, conveyed, and/or used only on federal lands.
 - All of the following apply: a) a change in place of use only, b) no structural changes, c) the use of water is for irrigation only, and d) the use is located within an irrigation district or an exclusive farm use zone.
 - The proposed changes are all located on the property reviewed in Land Use form enclosed in Water Right Application Folder # _____.
- N/A Water Well Report/Well Log for changes in point(s) of appropriation (well(s)) or additional point(s) of appropriation.

(For Staff Use Only)

WE ARE RETURNING YOUR APPLICATION FOR THE FOLLOWING REASON(S):

| | |
|--|--|
| <input type="checkbox"/> Application fee not enclosed/insufficient | <input type="checkbox"/> Map not included or incomplete |
| <input type="checkbox"/> Land Use Form not enclosed or incomplete | <input type="checkbox"/> Assignment Form and fee not enclosed/insufficient |
| <input type="checkbox"/> Additional signature(s) required | Part _____ is incomplete |

Other/Explanation _____

Staff: _____ 503-986-0 _____ Date: ____/____/____

SEP 14 2015

Your permit amendment application will be returned if any of the map requirements listed below are not met.

SALEM, OR

Please be sure that the map you submit includes all the items listed below and meets the requirements of OAR 690-380-3100, however, the map does not have to be prepared by a Certified Water Right Examiner. Check all boxes that apply.

- N/A If **more than three** permits are involved, separate maps for each permit.
- Permanent quality printed with dark ink on good quality paper.
- The size of the map can be 8½ x 11 inches, 8½ x 14 inches, 11 x 17 inches, or up to 30 x 30 inches. For 30 x 30 inch maps, one extra copy is required.
- A north arrow, a legend, and scale.
- The scale of the map must be: 1 inch = 400 feet, 1 inch = 1,320 feet, the scale of the county assessor map if the scale is not smaller than 1 inch = 1,320 feet, or a scale that has been pre-approved by the Department.
- Township, Range, Section, ¼ ¼, DLC, Government Lot, and other recognized public land survey lines.
- Tax lot boundaries (property lines) are required. Tax lot numbers are recommended.
- Major physical features including rivers and creeks showing direction of flow, lakes and reservoirs, roads, and railroads.
- Major water delivery system features from the point(s) of diversion/appropriation such as main pipelines, canals, and ditches.
- Existing place of use that includes separate hachuring for each water use permit, priority date, and use including number of acres in each quarter-quarter section, government lot, or in each quarter-quarter section as projected within government lots, donation land claims, or other recognized public land survey subdivisions. If less than the entirety of the permit is being changed, a separate hachuring is needed for the portion of the permit left unchanged.
- N/A If you are proposing a change in place of use, show the proposed place of use with hachuring that includes separate hachuring for each permit, priority date, and use including number of acres in each quarter-quarter section, government lot, or in each quarter-quarter section as projected within government lots, donation land claims, or other recognized public land survey subdivisions.
- Existing point(s) of diversion or well(s) with distance and bearing or coordinates from a recognized survey corner. This information can be found in your water use permit.
- N/A If you are proposing a change in point(s) of diversion or well(s), show the proposed location and label it clearly with distance and bearing or coordinates. If GPS coordinates are used, latitude-longitude coordinates may be expressed as either degrees-minutes-seconds with at least one digit after the decimal (example – 42°32'15.5") or degrees-decimal with five or more digits after the decimal (example – 42.53764°).

Part 3 of 5 – Fee Worksheet

| FEE WORKSHEET for PERMIT AMENDMENT | | | |
|------------------------------------|---|---|---------|
| 1 | Base Fee (includes one type of change to one permit for up to 1 cfs) | 1 | \$1,000 |
| 2 | Types of change proposed: <input type="checkbox"/> Place of Use <input checked="" type="checkbox"/> Point of Diversion/Appropriation Number of above boxes checked = 1 (2a) Subtract 1 from the number in line 2a = 0 (2b) <i>If only one change, this will be 0</i> Multiply line 2b by \$800 and enter » » » » » » » » » » » » » » » » | 2 | 0 |
| 3 | Number of permits included in Permit Amendment 1 (3a) Subtract 1 from the number in 3a: 0 (3b) <i>If only one permit this will be 0</i> Multiply line 3b by \$450 and enter » » » » » » » » » » » » » » » » | 3 | 0 |
| 4 | Do you propose to add or change a well, or change from a surface water POD to a well? <input checked="" type="checkbox"/> No: enter 0 » <input type="checkbox"/> Yes: enter \$350 » | 4 | 0 |
| 5 | Do you propose to change the place of use? <input checked="" type="checkbox"/> No: enter 0 on line 5 » <input type="checkbox"/> Yes: enter the cfs for the portions of the permits to be amended (see example below*): _____ (5a) Subtract 1.0 from the number in 5a above: _____ (5b) If 5b is 0, enter 0 on line 5 » If 5b is greater than 0, round up to the nearest whole number: _____ (5c) and multiply 5c by \$300, then enter on line 5 » » » » » » » » » » » » | 5 | 0 |
| 6 | Add entries on lines 1 through 5 above » » » » » » » » » » Subtotal: | 6 | 1000 |
| 7 | Is this permit amendment: <input type="checkbox"/> necessary to complete a project funded by the Oregon Watershed Enhancement Board (OWEB) under ORS 541.932? <input type="checkbox"/> endorsed in writing by ODFW as a change that will result in a net benefit to fish and wildlife habitat? If one or more boxes is checked, multiply line 6 by 0.5 and enter on line 7 » If no box is applicable, enter 0 on line 7 » » » » » » » » » » » » » » » » | 7 | 0 |
| 8 | Subtract line 7 from line 6 » » » » » » » » » » Permit Amendment Fee: | 8 | 1000 |

*Example for Line 5a calculation to transfer 45.0 acres of Primary Permit S-12345 (total 1.25 cfs for 100 acres) and 45.0 acres of Supplemental Permit S-87654 (1/80 cfs per acre) on the same land:

- For irrigation calculate cfs for each permit involved as follows:
 - Divide total authorized cfs by total acres in the permit (*for S-12345, 1.25 cfs ÷ 100 ac*); then multiply by the number of acres to be changed to get the application cfs ($x 45 ac = 0.56 cfs$).
 - If the water right permit does not list total cfs, but identifies the allowable use as 1/40 or 1/80 of a cfs per acre; multiply number of acres proposed for change by either 0.025 (1/40) or 0.0125 (1/80). (*For S-87654, 45.0 ac x 0.0125 cfs/ac = 0.56 cfs*)
- Add cfs for the portions of permits on all the land included in the application; however **do not count cfs for supplemental permits on acreage for which you have already calculated the cfs fee for the primary permit on the same land.** The fee should be assessed only once for each “on the ground” acre included in the application. (*In this example, blank 5a would be only 0.56 cfs, since both permits serve the same 45.0 acres. Blank 5b would be 0 and Line 5 would then also become 0.*)

Part 4 of 5 – Applicant Information and Signature

Applicant Information

| | | | | |
|--|--------------------|---------------------|---|---|
| APPLICANT/BUSINESS NAME Chris Ray | | | PHONE NO. 541-446-3265 | ADDITIONAL CONTACT NO. 208-880-6344 |
| ADDRESS 6144 Molthan Ranch Road | | | FAX NO. | |
| CITY Ironside | STATE OR | ZIP 97908 | E-MAIL chrisray@raybrothers.net | |
| BY PROVIDING AN E-MAIL ADDRESS, CONSENT IS GIVEN TO RECEIVE ALL CORRESPONDENCE FROM THE DEPARTMENT ELECTRONICALLY. COPIES OF THE FINAL ORDER DOCUMENTS WILL ALSO BE MAILED. | | | | |

Agent Information – The agent is authorized to represent the applicant in all matters relating to this application.

| | | | | |
|--|--------------------|---------------------|------------------------------------|------------------------|
| AGENT/BUSINESS NAME Nancy Rorick dba Nancy Rorick Consulting | | | PHONE NO. 541-519-3644 | ADDITIONAL CONTACT NO. |
| ADDRESS 645 L Loop | | | FAX NO. | |
| CITY Baker City | STATE OR | ZIP 97814 | E-MAIL nrorick@yahoo.com | |
| BY PROVIDING AN E-MAIL ADDRESS, CONSENT IS GIVEN TO RECEIVE ALL CORRESPONDENCE FROM THE DEPARTMENT ELECTRONICALLY. COPIES OF THE FINAL ORDER DOCUMENTS WILL ALSO BE MAILED. | | | | |

Explain in your own words what you propose to accomplish with this permit amendment; and why:
Install an additional well (APOA).

If you need additional space, continue on a separate piece of paper and attach to the application as "Attachment 1".

Check this box if this project is fully or partially funded by the American Recovery and Reinvestment Act. (Federal stimulus dollars)

RECEIVED BY OWRD

SEP 14 2015

Is the applicant the permit holder of record? Yes No

SALEM, OR

If NO, include either:

- A completed assignment form (with required statutory assignment fee), assigning all or a portion of the permit to the applicant(s), **OR**
- An affidavit of consent from the permit holder(s) of record that gives permission for the applicant to amend the permit.

I understand that prior to Department approval of the permit amendment, I may be required to submit payment to the Department for publication of a notice in a newspaper with general circulation in the area where the permit is located, once per week for two consecutive weeks. If more than one qualifying newspaper is available, I suggest publishing the notice in the following newspaper: Malheur Enterprise.

I (we) affirm that the information contained in this application is true and accurate.



Chris Ray
Applicant Signature

Chris Ray
Print Name (and Title if applicable)

9/1/15
Date

Applicant Signature

Print Name (and Title if applicable)

Date

Check one of the following:

- The applicant is responsible for completion of change(s). Notices and correspondence should continue to be sent to the applicant.
- The permit holder(s) of record will be responsible for completing the proposed change(s) after the final order is issued. Copies of notices and correspondence should be sent to the permit holder(s) of record.


Check the appropriate box, if applicable:

- Check here if any of the permits proposed for amendment are or will be located within or served by an irrigation or other water district.

| | | |
|--|---------|-----|
| IRRIGATION DISTRICT NAME n/a | ADDRESS | |
| CITY | STATE | ZIP |

- Check here if water for any of the permits supplied under a water service agreement or other contract for stored water with a federal agency or other entity.

| | | |
|---------------------------|---------|-----|
| ENTITY NAME n/a | ADDRESS | |
| CITY | STATE | ZIP |



To meet State Land Use Consistency Requirements, you must list all local governments (each county, city, municipal corporation, or tribal government) within whose jurisdiction water will be diverted, conveyed or used.

| | | |
|--------------------------------------|------------------------------------|---------------------|
| ENTITY NAME Malheur County | ADDRESS 251 "B" St. West | |
| CITY Vale | STATE OR | ZIP 97918 |

| | | |
|-------------|---------|-----|
| ENTITY NAME | ADDRESS | |
| CITY | STATE | ZIP |

RECEIVED BY OWRD

SEP 14 2015

SALEM, OR

Part 5 of 5 – Water Use Permit Information

Please use a separate Part 5 for each permit being changed. See instructions on page 6, to copy and paste additional Part 5s, or to add additional rows to tables within the form.

RECEIVED BY OWRD

SEP 14 2015

PERMIT # G16855

Table 1. Location of Authorized and Proposed Point(s) of Diversion (POD) or Appropriation (POA)
(Note: If the POD/POA name is not specified in the permit, assign it a name or number here.)

| POD/POA Name or Number | Is this POD/POA Authorized by the permit or is it Proposed? | If POA, OWRD Well Log ID# (or Well ID Tag # L-___) | Twp | | Rng | | Sec | ¼ ¼ | | Tax Lot, DLC or Gov't Lot | Measured Distances (from a recognized survey corner) |
|------------------------|---|--|-----|---|-----|---|-----|-----|----|---------------------------|--|
| | | | | | | | | | | | |
| Well 2 | <input checked="" type="checkbox"/> Authorized <input type="checkbox"/> Proposed | MALH 27/53866 L104082 | 14 | S | 39 | E | 21 | SW | SE | 3400 | 79 feet north and 2,046 feet west of the SE corner of Section 21. |
| Proposed Well 1 | <input type="checkbox"/> Authorized <input checked="" type="checkbox"/> Proposed | | 14 | S | 39 | E | 21 | SW | SE | 3400 | 100 feet north and 2,030 feet west of the SE corner of Section 21. |

Check all type(s) of change(s) proposed below (change "CODES" are provided in parentheses):

- Place of Use (POU)
- Point of Diversion (POD)
- Additional Point of Diversion (APOD)
- Point of Appropriation/Well (POA)
- Additional Point of Appropriation (APOA)
- Surface water POD to Ground Water POA (SW/GW)

Will all of the proposed changes affect the entire water use permit?

- Yes Complete only the proposed ("to" lands) section of Table 2 on the next page. Use the "CODES" listed above to describe the proposed changes.
- No Complete all of Table 2 to describe the portion of the permit to be changed.

For a change in place of use:

Does the permit holder of record own or control the land TO which the place of use is being moved?

- Yes No

If NO, the landowner of the land TO which the place of use is being moved **must be assigned to the permit as a permit holder of record** by submitting a completed Request for Assignment form and the required statutory fee for an assignment.

Is the proposed place of use contiguous to the authorized place of use? Yes No

The permitted place of use can be moved only to lands that are contiguous to the authorized place of use **unless** the change to non-contiguous lands is in furtherance of mitigation or conservation efforts undertaken for the purposes of benefiting a species listed as sensitive, threatened, or endangered under ORS 496.171 to 496.192 or the federal Endangered Species Act of 1973 (16 U.S.C. 1531 to 1544), as determined by the listing agency. Contiguous land being either adjacent land or land separated from the land to which a permit is authorized by roads, utility corridors, irrigation ditches or publicly owned rights of way.

1 12165

Please use and attach additional pages of Table 2 as needed.
See page 6 for instructions.

Do you have questions about how to fill-out the tables?
Contact the Department at 503-986-0900 and ask for Transfer Staff.

Table 2. Description of Changes to Water Use Permit # G16855

List the change proposed for the acreage in each ¼ ¼. If more than one change is proposed, specify the acreage associated with each change. If there is more than one POD/POA involved in the proposed changes, specify the acreage associated with each POD/POA.

| AUTHORIZED (the "from" or "off" lands) The listing that appears on the certificate BEFORE PROPOSED CHANGES List only that part or portion of the water right that will be changed. | | | | | | | | | Proposed Changes (see "CODES" from previous page) | PROPOSED (the "to" or "on" lands) The listing as it would appear AFTER PROPOSED CHANGES are made. | | | | | | | | | | | |
|--|-----|-----|-----|---------|----------------|-----------------------|--|---------------|---|--|-----|-----|-----|---------|----------------|-----------------------|--|---------------|-------|-----------------|-----------|
| Twp | Rng | Sec | ¼ ¼ | Tax Lot | Gvt Lot or DLC | Acres (if applicable) | POD(s) or POA(s) (name or number from Table 1) | Priority Date | | Twp | Rng | Sec | ¼ ¼ | Tax Lot | Gvt Lot or DLC | Acres (if applicable) | POD(s) or POA(s) to be used (from Table 1) | Priority Date | | | |
| | | | | | | | | | | 14 | S | 39 | E | 27 | SW | NW | 3400 | | 22.3 | POA 1, POA 2 | 1-24-2011 |
| | | | | | | | | | | 14 | S | 39 | E | 27 | NW | NW | 3400 | | 21.8 | POA 1, POA 2 | 1-24-2011 |
| | | | | | | | | | | 14 | S | 39 | E | 27 | NE | NW | 3400 | | 35.1 | POA 1, POA 2 | 1-24-2011 |
| | | | | | | | | | | 14 | S | 39 | E | 27 | NW | NE | 3400 | | 3.2 | POA 1, POA 2 | 1-24-2011 |
| | | | | | | | | | | 14 | S | 39 | E | 27 | SW | NE | 3400 | | 2.9 | POA 1, POA 2 | 1-24-2011 |
| | | | | | | | | | | 14 | S | 39 | E | 27 | SE | NW | 3400 | | 34.8 | POA 1, POA 2 | 1-24-2011 |
| | | | | | | | | | | | | | | | | | | | | | |
| | | | | | | | | | | | | | | | | | | | | | |
| | | | | | | TOTAL ACRES | | | | | | | | | | TOTAL ACRES | | | 120.1 | | |

Additional remarks: Well MALH 27 was repaired. This is documented in MALH 53866..


RECEIVED BY OWRD

SEP 14 2015

SALEM, OR

Are there other water rights certificates, water use permits or ground water registrations associated with the "from" or "to" lands? Yes No

If YES, list the other certificate, permit, or ground water registration numbers: _____

 If the permit(s) are for irrigation or supplemental irrigation use, other water rights existing on the same land for irrigation that are subject to transfer must either change concurrently or be cancelled. Any change to a water right certificate or ground water registration must be filed separately in a water right transfer application or ground water registration modification application, respectively.

For a change in point(s) of appropriation (well(s)) or additional point(s) of appropriation:

Well log(s) are attached for each authorized and proposed well(s) that are clearly labeled and associated with the corresponding well(s) in Table 1 above and on the accompanying application map. (Tip: You may search for well logs on the Department's web page at: http://apps2.wrd.state.or.us/apps/gw/well_log/Default.aspx)

AND/OR

Describe the construction of the authorized and proposed well(s) in Table 3 for any wells that do not have a well log. For *proposed wells not yet constructed or built*, provide "a best estimate" for each requested information element in the table. The Department recommends you consult a licensed well driller, geologist, or certified water right examiner to assist with assembling the information necessary to complete Table 3.

Table 3. Construction of Point(s) of Appropriation

Any well(s) in this listing must be clearly tied to corresponding well(s) described in Table 1 and shown on the accompanying application map. Failure to provide the information will delay the processing of your transfer application until it is received. The information is necessary for the department to assess whether the proposed well(s) will access the same source aquifer as the authorized point(s) of appropriation (POA). The Department is prohibited by law from approving POA changes that do not access the same source aquifer.

| Proposed or Authorized POA Name or Number | Is well already built? (Yes or No) | If an existing well, OWRD Well ID Tag No. L-_____ | Total well depth | Casing Diameter | Casing Intervals (feet) | Seal depth(s) (intervals) | Perforated or screened intervals (in feet) | Static water level of completed well (in feet) | Source aquifer (sand, gravel, basalt, etc.) | Well - specific rate (cfs or gpm). If less than full rate of water right |
|---|------------------------------------|---|-------------------------------|------------------|-------------------------|---------------------------|--|--|---|--|
| Well 2 | Yes | MALH 27/53866 L104082 | 320 ft | 12 3/4 10 3/4 | -1 to 40' -1 to 300' | 18 ft | 60 to 300 ft | 35.25 ft | Sand and gravel | 1.5 CFS |
| Proposed Well 1 | No | | 350-450 (to be determined) | 12 inch | (to be determined) | 50 ft* | (to be determined) | | Sand and gravel | |

*Or as required by the OWRD.

RECEIVED BY OWRD

SEP 14 2015