



# CENTRAL OREGON IRRIGATION DISTRICT

1055 SW LAKE COURT, REDMOND, OR 97756

PHONE: 541.548.6047 FAX: 541.548.0243

www.coid.org

A MUNICIPAL CORPORATION OF THE STATE OF OREGON

September 29, 2015

Susan Douthit  
Oregon Water Resources Department  
725 Summer St NE Ste 100  
Salem, OR 97301-1271

**RE: FINAL PROOFS – Claim of Beneficial Use for T-11510**

Dear Susan,

Central Oregon Irrigation District is submitting our claim of beneficial use for a permanent District transfer ("385").

Attached is a list of the "ON" lands. Site reports are attached to each map and any specific details about the properties are contained in each site report.

**Please Note:** The below noted properties have had the following changes:

1. 15-14-26 SESE 802: Mapping changes.
2. 17-12-26 NWSE 3500: Ownership change. Current owner is Robert R. Cain, et al;
3. 14-13-24 SWSE 1000: Ownership change. Current owner is Michelle Neal Payne;
4. 15-13-06 SWNE 4700: Ownership change. Current owner is Brewer Family Trust;
5. 16-14-21 NWNW 201: Ownership change. Current owner is Mims, Marcus/Drake, Christina.

The District has inspected all of the above parcels to confirm that the changes have been made as mapped and contained in the final proof report.

I am authorized to sign on behalf of Central Oregon Irrigation District.

  
\_\_\_\_\_  
Craig Horrell  
District Manager, Central Oregon Irrigation District

Date: 9/30/15

RECEIVED BY OWRD

OCT 02 2015

SALEM, OR



Oregon Water Resources  
 Department  
 725 Summer Street NE, Suite A  
 Salem, Oregon 97301-1266  
 (503) 986-0900  
 www.wrd.state.or.us

# District Permanent Water Right Transfer Claim of Beneficial Use

## 1. APPLICANT INFORMATION

District: CENTRAL OREGON IRRIGATION DISTRICT

Contact Person: LESLIE CLARK

Phone: 541-548-6047

Mailing Address: 1055 SW LAKE COURT

City: REDMOND

State: OR

Zip: 97756

E-Mail address:

lesliec@coid.org

Transfer Number: T - 11510

## 2. WATER RIGHT(S)

Pursuant to OAR Chapter 690, Division 385, the district is submitting to the Water Resources Department this claim of beneficial use, with the appropriate fee, for the following water right(s):

PERMIT NUMBER	CERTIFICATE NUMBER	DECREE (name, volume, and page)	PRIMARY (P) OR SUPP (S)
-	83571		<input checked="" type="checkbox"/> P <input type="checkbox"/> S
-	76714		<input type="checkbox"/> P <input checked="" type="checkbox"/> S
-			<input type="checkbox"/> P <input type="checkbox"/> S
-			<input type="checkbox"/> P <input type="checkbox"/> S

## 3. AUTHORIZED POINT(S) OF DIVERSION (POD) / APPROPRIATION (POA)

The authorized point(s) of diversion / appropriation for the water right modified by the transfer are as follows:

PERMIT NUMBER	DECREE or CERTIFICATE	POD / POA #	SOURCE	LOCATION - MEASURED DISTANCES
-	83571	1	Deschutes River	SW ¼ NE ¼ SEC. 13, T. 18 S., R. 11 E., W.M.; 1520' S. & 1535' W. FROM THE NE CORNER OF SEC. 13
-	83571	11	Deschutes River	SE ¼ NE ¼ SEC. 29, T. 17 S., R. 12 E., W.M.; 850' N. AND 630' W. FROM THE E ¼ CORNER OF SEC. 29
-				
-				

RECEIVED BY OWRD

DESCHUTES COUNTY  
SEC.26 T17S R12E

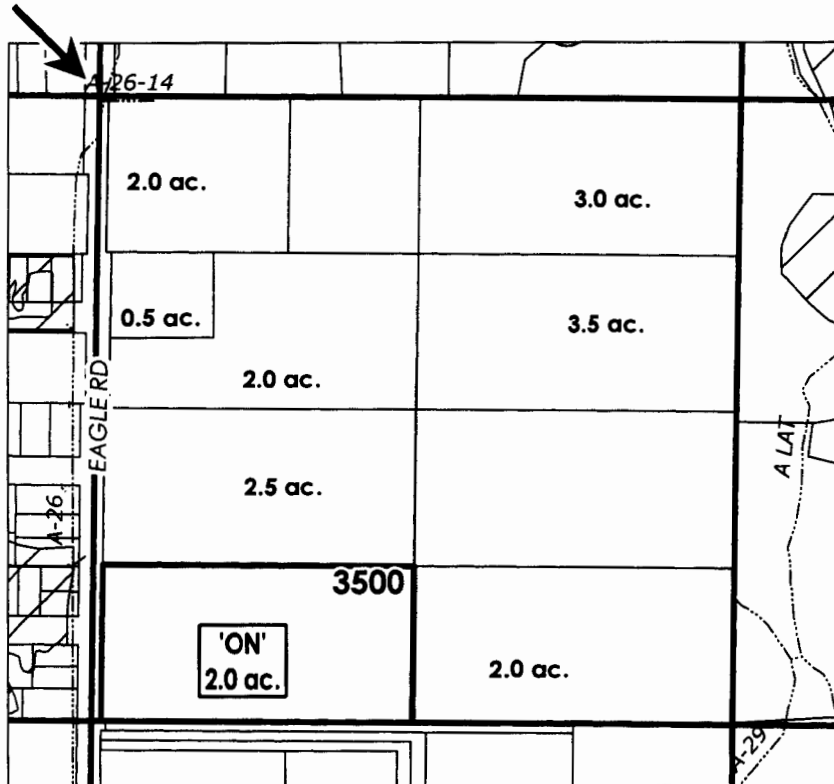
SCALE - 1" = 400'



NW 1/4 OF THE SE 1/4

OWRD #: 11510

C 1/4 COR



RECEIVED BY OWRD

OCT 02 2015

SALEM, OR

# ac.	'ON' LAND PARCELS
# ac.	PARCELS W/ WATER RIGHTS

CENTRAL OREGON



IRRIGATION DISTRICT

FINAL PROOF MAP

NAME: Robert R. Cain, et al

TAXLOT #: 3500

2.0 ACRES

Date: 7/15/2015

FILE: I:\TRANSFER\FINALPRF\P-2012-004\171226\_NWSE

# FINAL PROOF SITE REPORT

## Claim of Beneficial Use

Property Owner (Applicant): Eagle Road II, LLC

Petition #: P-2012-004

Current Owner: ~~Chen, Robert R., et al~~ *Dain, Robert R., et al*

OWRD#: T-11510

Property Address: 62520 Eagle Rd, Bend

Notice #: T-2012-012

POD	USE	HG	TWP	RNG	SEC	QQ	TAX LOT	ACRES
1	IRRIG	A-26-3	17	12	26	NWSE	3500	2

- Person interviewed (if any): None
- Method of irrigation (pump, flood, etc): Pump
- Use (crops produced): Pasture grass
- Method used to calculate area irrigated: GTS, Aerial Map
- Is beneficial use achieved: Yes
  - Are there any mapping changes: No
  - Dated photos of beneficial use: \_\_\_\_\_

**IF NO:**

- Failure to Prove up \_\_\_\_\_ acres of transferred water right
- Extension Filed: \_\_\_\_\_

**NOTES:**

\_\_\_\_\_  
 \_\_\_\_\_  
 \_\_\_\_\_  
 \_\_\_\_\_  
 \_\_\_\_\_

RECEIVED BY OWRD

OCT 02 2015

SALEM, OR

Final Inspection by: AW

Date: 09/23/14

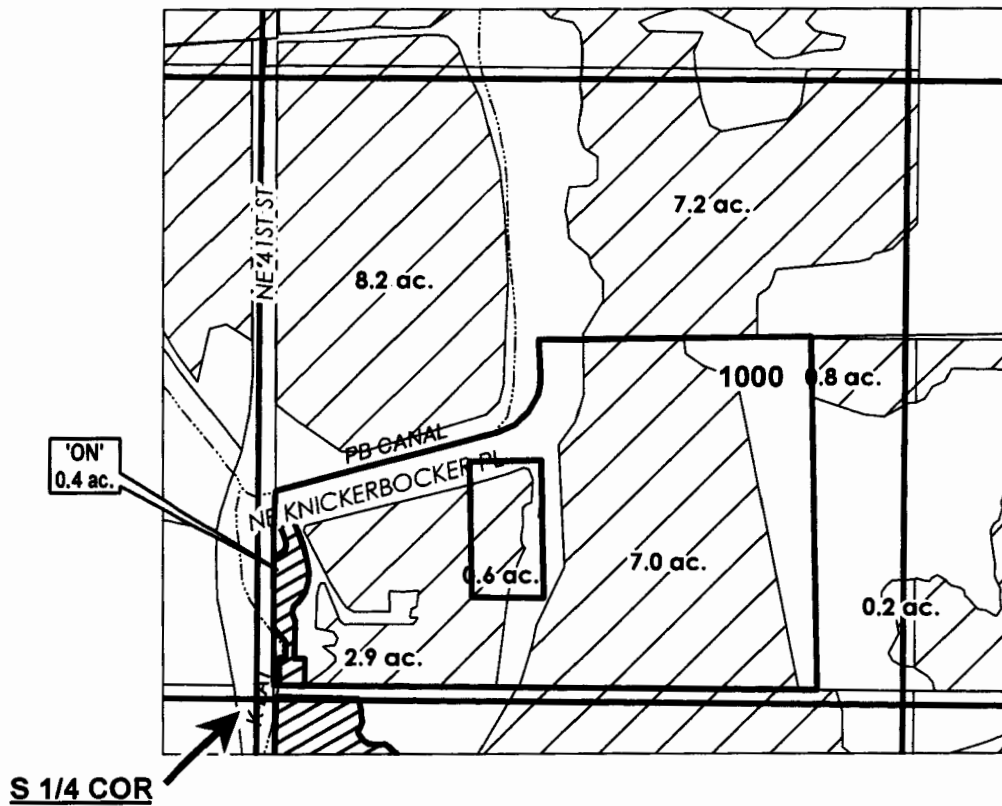
# DESCHUTES COUNTY SEC.24 T14S R13E

SCALE - 1" = 400'



SW 1/4 OF THE SE 1/4

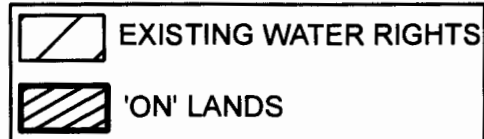
OWRD #: 11510



RECEIVED BY OWRD

OCT 02 2015

SALEM, OR



FINAL PROOF MAP

NAME: MICHELLE NEAL PAYNE

TAXLOT #: 1000

0.4 ACRES

Date: 7/14/2015

FILE: I\TRANSFER\FINALPRFIP-2012-004\141324\_SWSE

# FINAL PROOF SITE REPORT

## Claim of Beneficial Use

Property Owner (Applicant): Neal, Noel W. & Sally Lee Benjamin  
 Current Owner: Payne, Michelle Neal  
 Property Address: 6420 NE 41<sup>st</sup> St, Redmond

Petition #: P-2012-004  
 OWRD#: T-11510  
 Notice #: T-2012-018

POD	USE	HG	TWP	RNG	SEC	QQ	TAX LOT	ACRES
11	IRRIG	PBC-51	14	13	24	SWSE	1000	0.4

- Person interviewed (if any): None
- Method of irrigation (pump, flood, etc): Sprinkle, Flood
- Use (crops produced): Grass
- Method used to calculate area irrigated: GPS
- Is beneficial use achieved: Yes
- Are there any mapping changes: No
- Dated photos of beneficial use: \_\_\_\_\_

**IF NO:**

- Failure to Prove up \_\_\_\_\_ acres of transferred water right
- Extension Filed: \_\_\_\_\_

RECEIVED BY OWRD

OCT 02 2015

**NOTES:**

SALEM, OR

Final Inspection by: SW Date: 02/10/14

DESCHUTES COUNTY  
SEC.06 T15S R13E

SCALE - 1" = 400'



SW 1/4 OF THE NE 1/4

OWRD #: 11510



RECEIVED BY OWRD

OCT 02 2015

SALEM, OR

# ac.	'ON' LAND PARCELS
	EXISTING WATER RIGHTS



FINAL PROOF MAP

NAME: Brewer Family Trust

TAXLOT #: 4700

1.00 ACRES

Date: 7/15/2015

FILE: I:\TRANSFER\FINALPRF\2012-004\151306\_SWNE

# FINAL PROOF SITE REPORT

## Claim of Beneficial Use

Property Owner (Applicant): Brewer, Russell James & James William

Petition #: P-2012-004

Current Owner: Brewer Family Trust

OWRD#: T-11510

Property Address: 2596 NW Helmholtz Way, Redmond

Notice #: T-2012-014

POD	USE	HG	TWP	RNG	SEC	QQ	TAX LOT	ACRES
11	IRRIG	C-9-#3	15	13	06	SWNE	4700	1

- Person interviewed (if any): None
- Method of irrigation (pump, flood, etc): Flood
- Use (crops produced): Grass
- Method used to calculate area irrigated: GPS
- Is beneficial use achieved: Yes
  - Are there any mapping changes: No
  - Dated photos of beneficial use: \_\_\_\_\_

**IF NO:**

- Failure to Prove up \_\_\_\_\_ acres of transferred water right
- Extension Filed: \_\_\_\_\_

**NOTES:**

.....

.....

.....

.....

.....

.....

.....

.....

.....

.....

RECEIVED BY OWRD

OCT 02 2015

SALEM, OR

Final Inspection by: AW Date: 06/10/14



DESCHUTES COUNTY  
SEC.12 T18S R13E

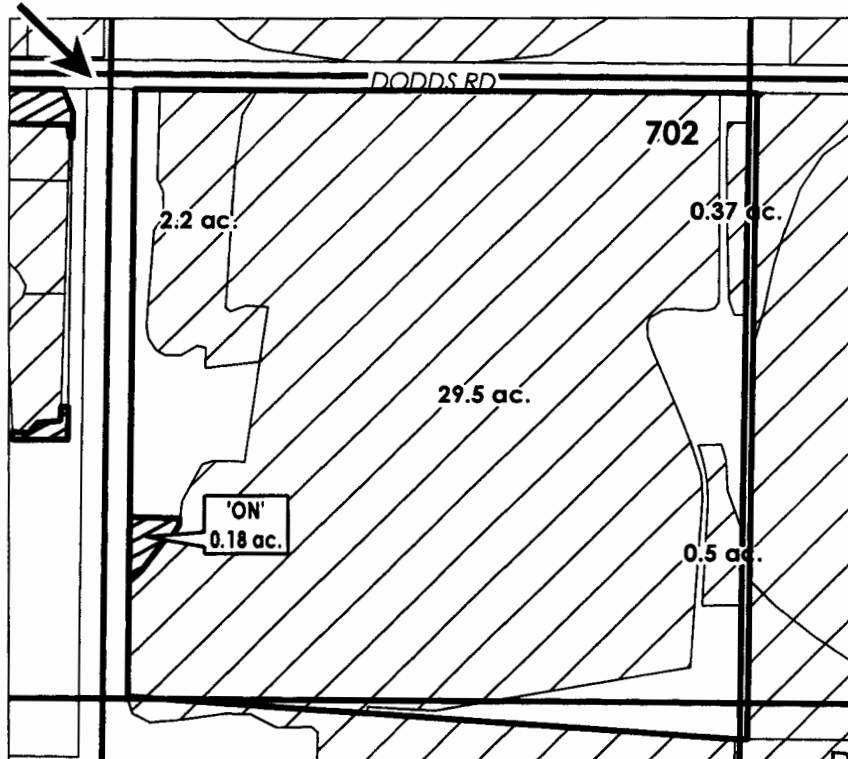
SCALE - 1" = 400'



NW 1/4 OF THE SE 1/4

OWRD #: 11510

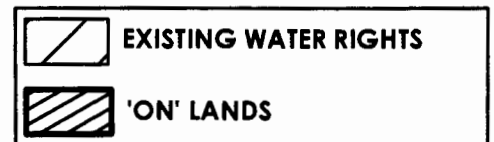
C 1/4 COR



RECEIVED BY OWRD

OCT 02 2015

SALEM, OR



FINAL PROOF MAP

NAME: Marie Sanowski

TAXLOT #: 702

0.18 ACRES

Date: 7/15/2015

FILE: I:\TRANSFER\FINALPRF\2012-004\181312\_NWSE

# FINAL PROOF SITE REPORT

## Claim of Beneficial Use

Property Owner (Applicant): Sanowski, Marie

Petition #: P-2012-004

Current Owner:

OWRD#: T-11510

Property Address: 24269 Dodds Rd, Bend

Notice #: T-2012-010

POD	USE	HG	TWP	RNG	SEC	QQ	TAX LOT	ACRES
1	IRRIG	F-2-2-2	18	13	12	NWSE	702	0.18

- Person interviewed (if any): None
- Method of irrigation (pump, flood, etc): Pump, sprinkle
- Use (crops produced): Hay
- Method used to calculate area irrigated: GPS
- Is beneficial use achieved: Yes
  - Are there any mapping changes: No
  - Dated photos of beneficial use: \_\_\_\_\_

**IF NO:**

- Failure to Prove up \_\_\_\_\_ acres of transferred water right
- Extension Filed: \_\_\_\_\_

**NOTES:**

\_\_\_\_\_  
 \_\_\_\_\_  
 \_\_\_\_\_  
 \_\_\_\_\_  
 \_\_\_\_\_  
 \_\_\_\_\_  
 \_\_\_\_\_  
 \_\_\_\_\_  
 \_\_\_\_\_  
 \_\_\_\_\_

RECEIVED BY OWRD  
 OCT 02 2015  
 SALEM, OR

Final Inspection by: SW Date: 10/10/14

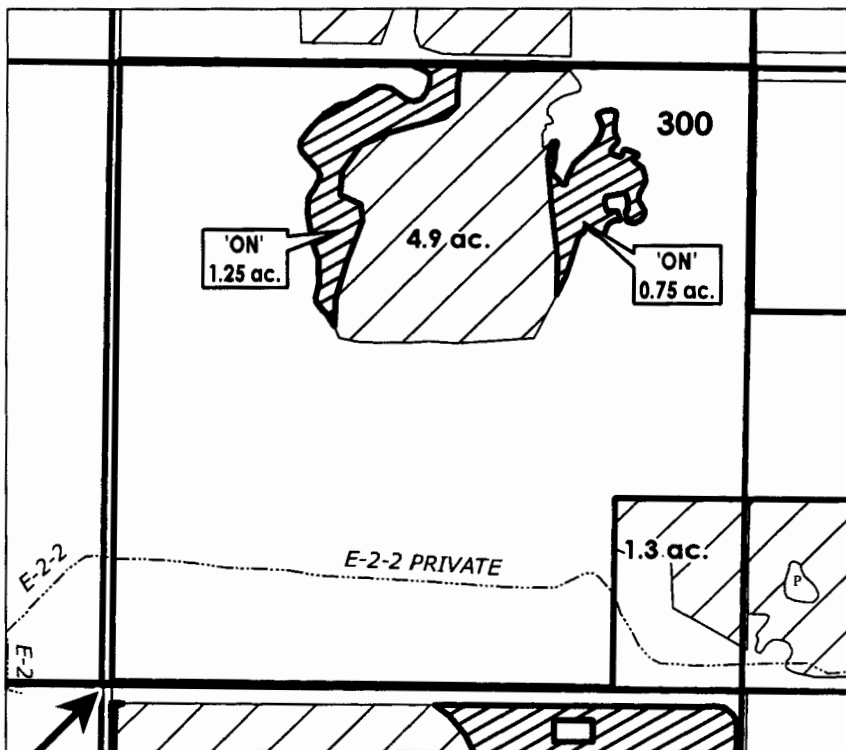
DESCHUTES COUNTY  
SEC.02 T18S R13E

SCALE - 1" = 400'



SW 1/4 OF THE SE 1/4

OWRD #: 11510

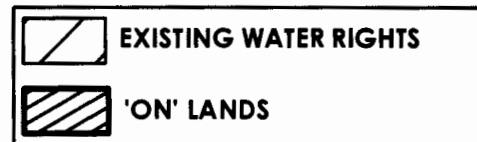


S 1/4 COR

RECEIVED BY OWRD

OCT 02 2015

SALEM, OR



CENTRAL OREGON



IRRIGATION DISTRICT

FINAL PROOF MAP

NAME: Douglas & Mary Sawyer

TAXLOT #: 300

2.0 ACRES

Date: 7/15/2015

FILE: I:\TRANSFER\FINALPRF\P-2012-004\181302\_SWSE

# FINAL PROOF SITE REPORT

## Claim of Beneficial Use

Property Owner (Applicant): Sawyer, Douglas A. & Mary A.  
 Current Owner:  
 Property Address: 61735 Cougar Trail, Bend

Petition #: P-2012-004  
 OWRD#: T-11510  
 Notice #: T-2012-011

POD	USE	HG	TWP	RNG	SEC	QQ	TAX LOT	ACRES
1	IRRIG	E-2-2*	18	13	02	SWSE	300	2

- Person interviewed (if any): None
- Method of irrigation (pump, flood, etc): Flood, sprinkle
- Use (crops produced): Grass
- Method used to calculate area irrigated: GPS
- Is beneficial use achieved: Yes
  - Are there any mapping changes: No
  - Dated photos of beneficial use: \_\_\_\_\_

**IF NO:**

- Failure to Prove up \_\_\_\_\_ acres of transferred water right
- Extension Filed: \_\_\_\_\_

RECEIVED BY OWRD

OCT 02 2015

**NOTES:**

SALEM, OR

Final Inspection by: SW Date: 06/10/14

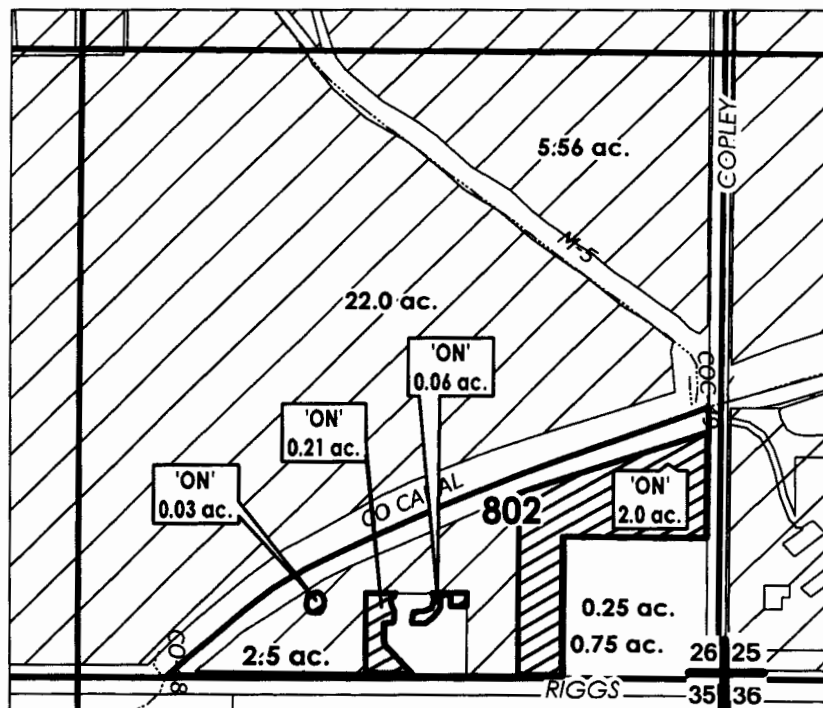
# CROOK COUNTY SEC.26 T15S R14E

SCALE - 1" = 400'



SE 1/4 OF THE SE 1/4

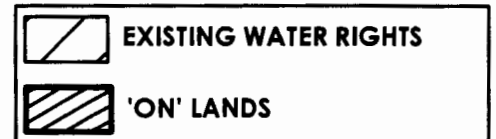
OWRD #: 11510



RECEIVED BY OWRD

OCT 02 2015

SALEM, OR



## FINAL PROOF MAP

NAME: Rodney & Sally Wolfer

TAXLOT #: 802

2.3 ACRES

Date: 7/15/2015

FILE: I:\TRANSFER\FINALPRF\P-2012-004\151426\_SESE

# FINAL PROOF SITE REPORT

## Claim of Beneficial Use

contact (541) 367-4369

Property Owner (Applicant): Wolfer, Rodney D. & Sally A.

Petition #: P-2012-004

Current Owner:

OWRD#: T-11510

Property Address: 13025 SW Riggs Rd, Powell Butte

Notice #: T-2012-008

POD	USE	HG	TWP	RNG	SEC	QQ	TAX LOT	ACRES
1	IRRIG	COC-48-1	15	14	26	SESE	802	2.3

- Person interviewed (if any): none
- Method of irrigation (pump, flood, etc): pump, hand line
- Use (crops produced): yard, pasture
- Method used to calculate area irrigated: gps
- Is beneficial use achieved: yes
- Are there any mapping changes: yes
- Dated photos of beneficial use: \_\_\_\_\_

**IF NO:**

- Failure to Prove up \_\_\_\_\_ acres of transferred water right
- Extension Filed: \_\_\_\_\_

RECEIVED BY OWRD

**NOTES:**

OCT 02 2015

SALEM, OR

Final Inspection by: Daniel S Downing Date: 9-22-2014

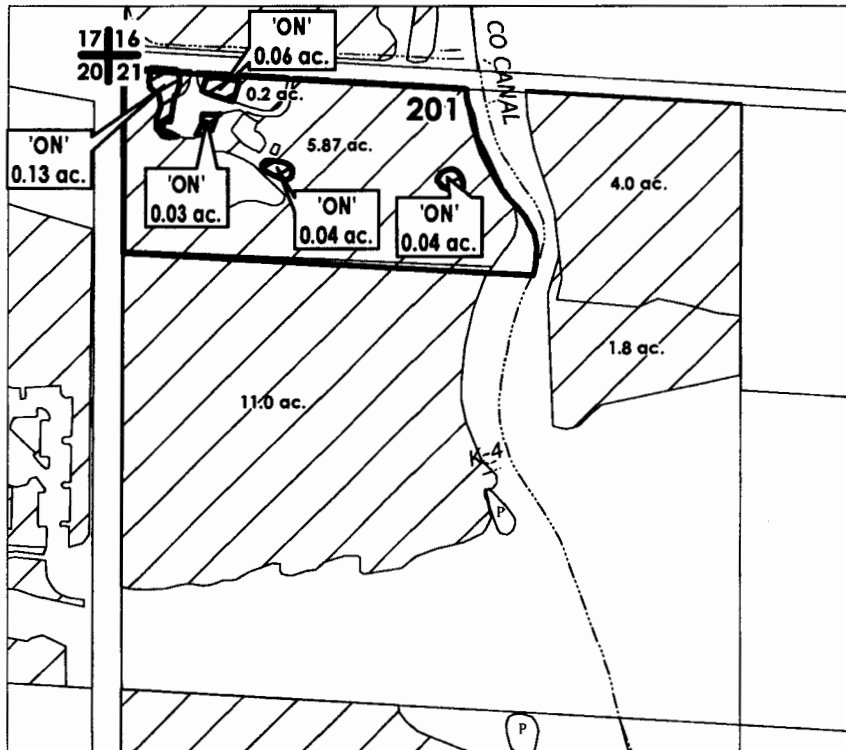
**CROOK COUNTY  
SEC.21 T16S R14E**

SCALE - 1" = 400'



**NW 1/4 OF THE NW 1/4**

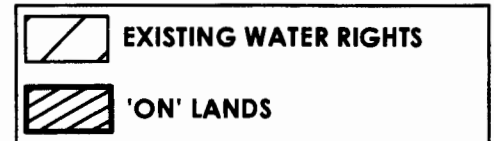
OWRD #: 11510



RECEIVED BY OWRD

OCT 02 2015

SALEM, OR



**CENTRAL OREGON**



**IRRIGATION DISTRICT**

**FINAL PROOF MAP**

**NAME: Marcus Mims & Christina Drake**

**TAXLOT #: 201**

**0.30 ACRES**

Date: 9/29/2015

FILE: I:\TRANSFER\FINALPRF\2012-004\161421\_NWNW

# FINAL PROOF SITE REPORT

## Claim of Beneficial Use

*contact*

Property Owner (Applicant): Grigsby, David T.  
 Current Owner: Mims, Marcus / Drake, Christina  
 Property Address: 17498 SW Hahlen Ave, Powell Butte

Petition #: P-2012-004  
 OWRD#: T-11510  
 Notice #: T-2012-026

POD	USE	HG	TWP	RNG	SEC	QQ	TAX LOT	ACRES
1	IRRIG	K-4-0*	16	14	21	NWNW	201	0.3

- Person interviewed (if any): Mark Streeker
- Method of irrigation (pump, flood, etc): pump, sprinklers, flood
- Use (crops produced): pasture, yard
- Method used to calculate area irrigated: gps
- Is beneficial use achieved: \_\_\_\_\_
- Are there any mapping changes: \_\_\_\_\_
- Dated photos of beneficial use: \_\_\_\_\_

**IF NO:**

- Failure to Prove up \_\_\_\_\_ acres of transferred water right
- Extension Filed: \_\_\_\_\_

**NOTES:**

*9/18/14 Approx 0.04 acq. 10/17/14 Wtr sent use by 6/1/14*  
*7/24/15 full use pasture & yard grasses*

RECEIVED BY OWRD

OCT 02 2015

SALEM, OR

Final Inspection by: Cary D. Kurbellon

Date: 7/24/15



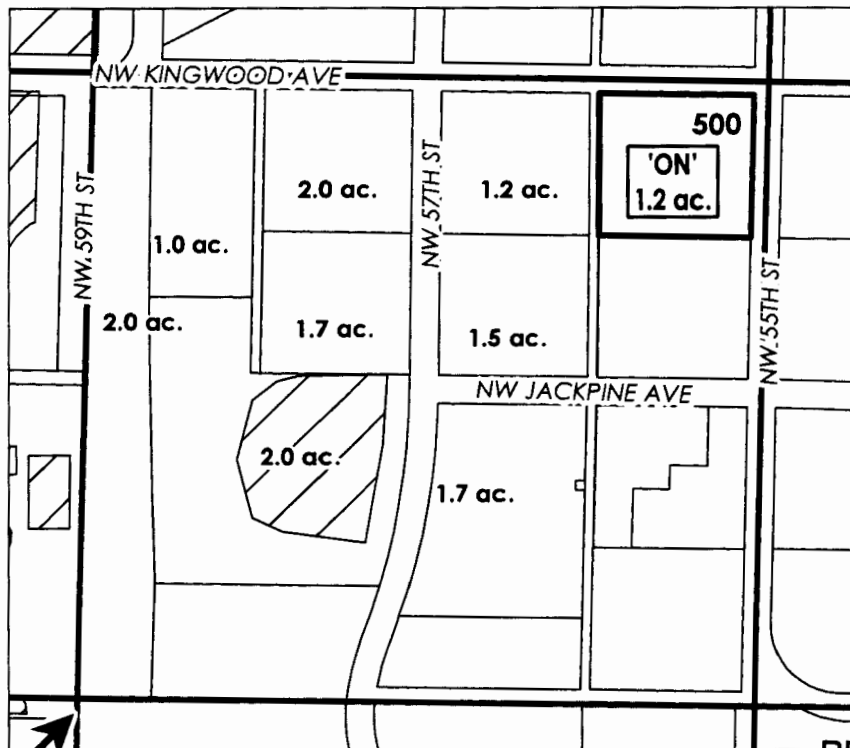
# DESCHUTES COUNTY SEC.12 T15S R12E

SCALE - 1" = 400'



SW 1/4 OF THE NE 1/4

OWRD #: 11510



C 1/4 COR

RECEIVED BY OWRD

OCT 02 2015

SALEM, OR

# ac.	'ON' LAND PARCELS
	EXISTING WATER RIGHTS



FINAL PROOF MAP

NAME: Jerry & Ruth Keller

TAXLOT #: 500

1.20 ACRES

Date: 7/15/2015

FILE: I:\TRANSFER\FINAPRF\P-2012-004\151212\_SWNE

# FINAL PROOF SITE REPORT

## Claim of Beneficial Use

Property Owner (Applicant): Keller, Jerry S. & Ruth E.

Petition #: P-2012-004

Current Owner:

OWRD#: T-11510

Property Address: 1141 NW 55<sup>th</sup> St., Redmond

Notice #: T-2012-017

POD	USE	HG	TWP	RNG	SEC	QQ	TAX LOT	ACRES
11	IRRIG	B-11-8	15	12	12	SWNE	500	1.20

Person interviewed (if any): None

Method of irrigation (pump, flood, etc): Sprinkler

Use (crops produced): Pasture

Method used to calculate area irrigated: GPS

Is beneficial use achieved: Yes

Dated photos of beneficial use: Yes

Are there any mapping changes: no

Submit map changes to mapping for updates to ARC. Date submitted: \_\_\_\_\_

Enter use into WWIN: \_\_\_\_\_

**IF NO:**

RECEIVED BY OWRD

Failure to Prove up \_\_\_\_\_ acres of transferred water right

OCT 02 2015

Extension Filed: \_\_\_\_\_

SALEM, OR

**NOTES:**

9/17/14 - GPS shows only 1.1 ac irrig currently. Need to expand - Dan Downing

7/24/15 Need to expand 75 irrigation from fence line to fence line to finish covering. Will work with patron on adding some more seed & putting risers on sprinklers for better coverage. CP

9/29/15 Have achieved full use from fence line to fence line CP

Final Inspection by: Cary DePentell

Date: 7/24/15