



Oregon Water Resources Department
 725 Summer Street NE, Suite A
 Salem, Oregon 97301-1266
 (503) 986-0900
 www.wrd.state.or.us

District Permanent Water Right Transfer Claim of Beneficial Use

1. APPLICANT INFORMATION

District: Stanfield Irrigation District

Contact Person: Ray Kopacz Phone: 541-449-3272

Mailing Address: PO Box 416

City: Stanfield State: OR Zip: 97875

E-Mail address: stanfieldid@uci.net

Transfer Number: T - 11693 (VanDeBrake)

2. WATER RIGHT(S)

Pursuant to OAR Chapter 690, Division 385, the district is submitting to the Water Resources Department this claim of beneficial use for the following water right(s):

PERMIT NUMBER	CERTIFICATE NUMBER	DECREE (name, volume, and page)	PRIMARY (P) OR SUPP (S)
-	87035	Umatilla River Decree V. 3 P. 233 (1905)	<input checked="" type="checkbox"/> P <input type="checkbox"/> S
- 7400	86377	McKay Reservoir (1924)	<input type="checkbox"/> P <input checked="" type="checkbox"/> S
- 30789	86203	Umatilla River (1965)	<input checked="" type="checkbox"/> P <input type="checkbox"/> S
-			<input type="checkbox"/> P <input type="checkbox"/> S

3. AUTHORIZED POINT(S) OF DIVERSION (POD) / APPROPRIATION (POA)

The authorized point(s) of diversion / appropriation for the water right modified by the transfer are as follows:

PERMIT NUMBER	DECREE or CERTIFICATE	POD / POA #	SOURCE	LOCATION - MEASURED DISTANCES
-	87035		Umatilla River	Furnish Canal - 380' N 650' E from SW Corner of Section 31 T3N EWM
- 7400	86377		McKay	McKay Reservoir - NW 1/4, SW 1/4, Section 34 Township 2N, Range 32 EWM; Water is run down the
-			Reservoir	natural channels of McKay Creek and the Umatilla River is re-diverted at the Furnish Canal.
- 30789	86203		Umatilla River	Furnish Canal - 380' N 650' E from SW Corner of Section 31 T3N EWM

RECEIVED BY OWRD

OCT 05 2015

SALEM, OR

4. AUTHORIZED PLACE OF USE

The summary of the perfected change in place of use authorized by the final order approving the water right transfer is listed in Table 1.

TABLE 1 – AUTHORIZED PLACE OF USE (POU)													
CERTIFICATE DECREE or PERMIT	POD / POA #	PRIORITY DATE	USE	LEGAL DESCRIPTION						GOV'T LDT	TAX LOT	ACRES	USER NAME
				TWP	RNG	SEC	QQ	DLC					
87035		3/8/1905	IR	4N	29E	11	NENE			100	8.25	VanDeBrake	
86377		7/1/1924	IS	4N	29E	11	NENE			100	8.25	VanDeBrake	
87035		3/8/1905	IR	4N	29E	11	NWNE			200	0.75	VanDeBrake	
86377		7/1/1924	IS	4N	29E	11	NWNE			200	0.75	VanDeBrake	
86203		6/23/1965	IR	4N	29E	11	NENE			100	1.00	VanDeBrake	
86377		7/1/1924	IS	4N	29E	11	NENE			100	1.00	VanDeBrake	
86203		6/23/1965	IR	4N	29E	11	NWNE			200	3.00	VanDeBrake	
86377		7/1/1924	IS	4N	29E	11	NWNE			200	3.00	VanDeBrake	
TOTAL:											13.0		


5. MAP AND SITE REPORT

Attached is a map and site report for each water right listed in Table 1 that satisfies the requirements of OAR 690-385-7400.

RECEIVED BY OWRD
 OCT 05 2015
 SALEM, OR

6. SIGNATURES

The district certifies that it has inspected the place of use listed in Table I, and confirms the change in place of use has been completed consistent with the terms and conditions of the final order approving the transfer.



Signature of District Manager
or District Board Chairperson

9/21/2015

Date

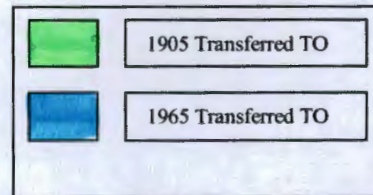
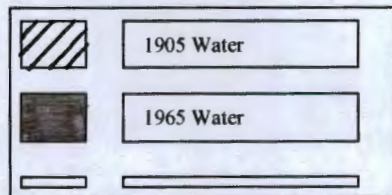
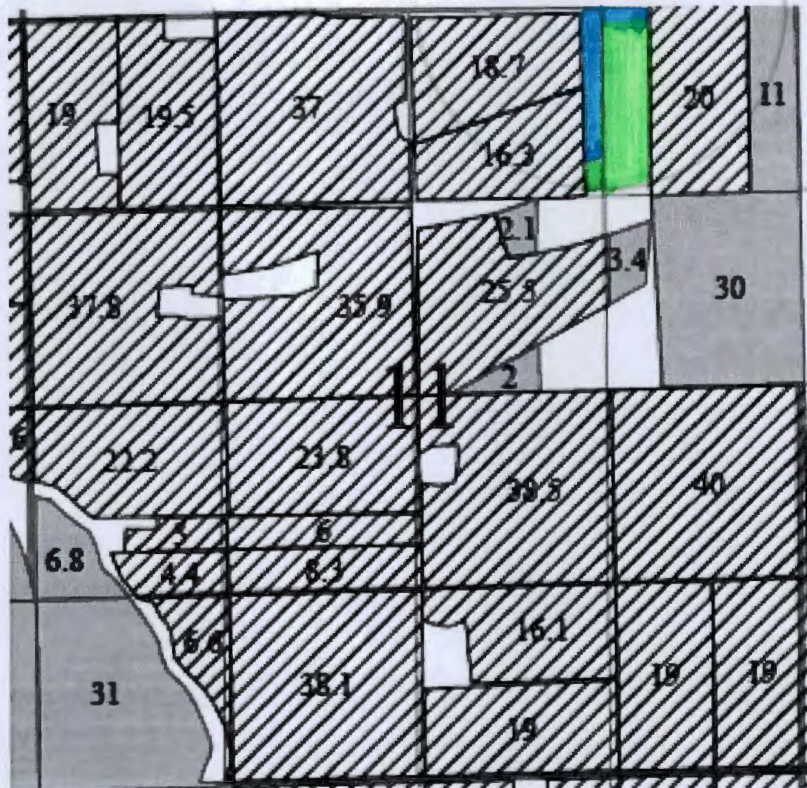
Ray Kopacz

Type or Print Name of District Manager
or District Board Chairperson

RECEIVED BY OWRD
OCT 05 2015
SALEM, OR

**T. 4 N., R. 29 E., W.M.
Section 11, Tax Lot 100 & 200,**

QQ NENE 8.25 Acres
 QQ NENE 1.00 Acres
 QQ NWNE 0.75 Acres
 QQ NWNE 3.00 Acres



RECEIVED BY OWRD

Scale: 1 in. = 1320
Claim of Beneficial Use T-11693

OCT 05 2015

SALEM, OR



Oregon Water Resources Department
 725 Summer Street NE, Suite A
 Salem, Oregon 97301-1266
 (503) 986-0900
 www.wrd.state.or.us

District Permanent Water Right Transfer Claim of Beneficial Use

1. APPLICANT INFORMATION

District: Stanfield Irrigation District

Contact Person: Ray Kopacz Phone: 541-449-3272

Mailing Address: PO Box 416

City: Stanfield State: OR Zip: 97875

E-Mail address: stanfieldid@uci.net

Transfer Number: T - 11693 (VanDeBrake - additional)

2. WATER RIGHT(S)

Pursuant to OAR Chapter 690, Division 385, the district is submitting to the Water Resources Department this claim of beneficial use for the following water right(s):

PERMIT NUMBER	CERTIFICATE NUMBER	DECREE (name, volume, and page)	PRIMARY (P) OR SUPP (S)
S - 30267	74657	Pond "A" Volume 52, Page 348	<input type="checkbox"/> P <input checked="" type="checkbox"/> S
S - 30267	76122	Pond "A"	<input type="checkbox"/> P <input checked="" type="checkbox"/> S
S - 44374	76137	Pond "A"	<input type="checkbox"/> P <input checked="" type="checkbox"/> S
-			<input type="checkbox"/> P <input type="checkbox"/> S

3. AUTHORIZED POINT(S) OF DIVERSION (POD) / APPROPRIATION (POA)


The authorized point(s) of diversion / appropriation for the water right modified by the transfer are as follows:

PERMIT NUMBER	DECREE or CERTIFICATE	POD / POA #	SOURCE	LOCATION - MEASURED DISTANCES
- 30267	74657		Pond "A"	Pond "A"-SE1/4, NE1/4, Section 11 T4N, R29 E, WM. 1380' S and 1050' W from the NE corner of Sec. 11
- 30267	76122			
- 44378	76137			
-				

RECEIVED BY OWRD

6. SIGNATURES

The district certifies that it has inspected the place of use listed in Table I, and confirms the change in place of use has been completed consistent with the terms and conditions of the final order approving the transfer.



Signature of District Manager
or District Board Chairperson

9/21/2015

Date

Ray Kopacz




Type or Print Name of District Manager
or District Board Chairperson





RECEIVED BY OWRD

T. 4 N., R. 29 E., W.M. Section 11, Tax Lot 100 & 200,

QQ NWNE 1.60 Acres
 QQ NENE 1.35 Acres
 QQ NENE 5.30 Acres
 QQ NWNE 6.60 Acres



	1905 Water
	1965 Water
	

	74657 Suppl. Transferred Water
	76122 Suppl. Transferred Water
	76137 Suppl. Transferred Water
	76122 & 76137 Stacked

Scale: 1 in. = 1320

Claim of Beneficial Use T-11693

RECEIVED BY OWRD

OCT 05 2015

SALEM, OR

VanDeBrake



RECEIVED BY OWRD
OCT 05 2015
SALEM, OR

Source: Esri, DigitalGlobe, GeoEye, Earthstar Geographics, CNES/Airbus DS, USDA, USGS, AEX, Getmapping, Aergrid, IGN, IGP, swisstopo, and the GIS User Community, Esri, HERE, DeLorme, MapmyIndia, © OpenStreetMap contributors, and the GIS user community

*For Reference Only
NOT to Scale*

STANFIELD IRRIGATION DISTRICT
FINAL PROOF SITE REPORT
Claim of Beneficial Use

Petition # _____

State # T-11693

Property Owner VAN DE BRAKE

Canal SID NORTH

Property Description 4N 29E 11 100 & 200

Headgate # 122

Person Interviewed (if any) _____

Method of irrigation (pump-flood, etc.) Pump (sprinkler pivot)

HP of Pumped 40 HP

District Pressurized Lateral None

Use: crop produced ALFALFA

Method used to calculate area irrigated Geo Solutions

Is beneficial use achieved in areas mapped? (YES or NO) Yes

IF NO - if not proved up, what measures have been completed? _____

If not irrigated as mapped, indicate changes on map _____

What measures are now needed? None

Talk with water user _____

Follow up in _____ weeks/days

Re-visit site on _____

RECEIVED BY OWRD

OCT 05 2015

SALEM, OR

NOTES:

Inspected by: Gay Kozak

Date 9-21-2015



Oregon Water Resources Department
 725 Summer Street NE, Suite A
 Salem, Oregon 97301-1266
 (503) 986-0900
 www.wrd.state.or.us

District Permanent Water Right Transfer Claim of Beneficial Use

1. APPLICANT INFORMATION

District: Stanfield Irrigation District

Contact Person: Ray Kopacz Phone: 541-449-3272

Mailing Address: PO Box 416

City: Stanfield State: OR Zip: 97875

E-Mail address: stanfieldid@uci.net

Transfer Number: T - 11693 (Windblown)

2. WATER RIGHT(S)

Pursuant to OAR Chapter 690, Division 385, the district is submitting to the Water Resources Department this claim of beneficial use for the following water right(s):

PERMIT NUMBER	CERTIFICATE NUMBER	DECREE (name, volume, and page)	PRIMARY (P) OR SUPP (S)
-	87035	Umatilla River Decree V. 3 P. 233 (1905)	<input checked="" type="checkbox"/> P <input type="checkbox"/> S
- 7400	86377	McKay Reservoir (1924)	<input type="checkbox"/> P <input checked="" type="checkbox"/> S
-			<input type="checkbox"/> P <input type="checkbox"/> S
-			<input type="checkbox"/> P <input type="checkbox"/> S

3. AUTHORIZED POINT(S) OF DIVERSION (POD) / APPROPRIATION (POA)

The authorized point(s) of diversion / appropriation for the water right modified by the transfer are as follows:

PERMIT NUMBER	DECREE or CERTIFICATE	POD / POA #	SOURCE	LOCATION - MEASURED DISTANCES
-	87035		Umatilla River	Furnish Canal- 380' N 650' E from SW Corner of Section 31 T3N EWM
- 7400	86377		McKay Reservoir	McKay Reservoir - NW 1/4, SW 1/4 Section 34, Township 2N, Range 32 EWM; Water is run down the natural channels of McKay Creek and the Umatilla River is re-diverted at the Furnish Canal
-				
-				

RECEIVED BY OWRD

OCT 05 2015

SALEM, OR

4. AUTHORIZED PLACE OF USE

The summary of the perfected change in place of use authorized by the final order approving the water right transfer is listed in Table 1.

TABLE 1 - AUTHORIZED PLACE OF USE (POU)													
CERTIFICATE DECREE or PERMIT	POD / POA #	PRIORITY DATE	USE	LEGAL DESCRIPTION							ACRES	USER NAME	
				TWP	RNG	SEC	QQ	DLC	GOV'T LOT	TAX LOT			
87035		3/8/1905	IR	4N	29E	19	SENE				100	3.60	Windblown Ranch Inc.
86377		7/1/1924	IS	4N	29E	19	SENE				100	3.60	Windblown Ranch Inc.
TOTAL:											3.60		


5. MAP AND SITE REPORT

Attached is a map and site report for each water right listed in Table 1 that satisfies the requirements of OAR 690-385-7400.

RECEIVED BY OWRD
OCT 05 2015
SALEM, OR

6. SIGNATURES

The district certifies that it has inspected the place of use listed in Table I, and confirms the change in place of use has been completed consistent with the terms and conditions of the final order approving the transfer.



Signature of District Manager
or District Board Chairperson

9/21/15

Date

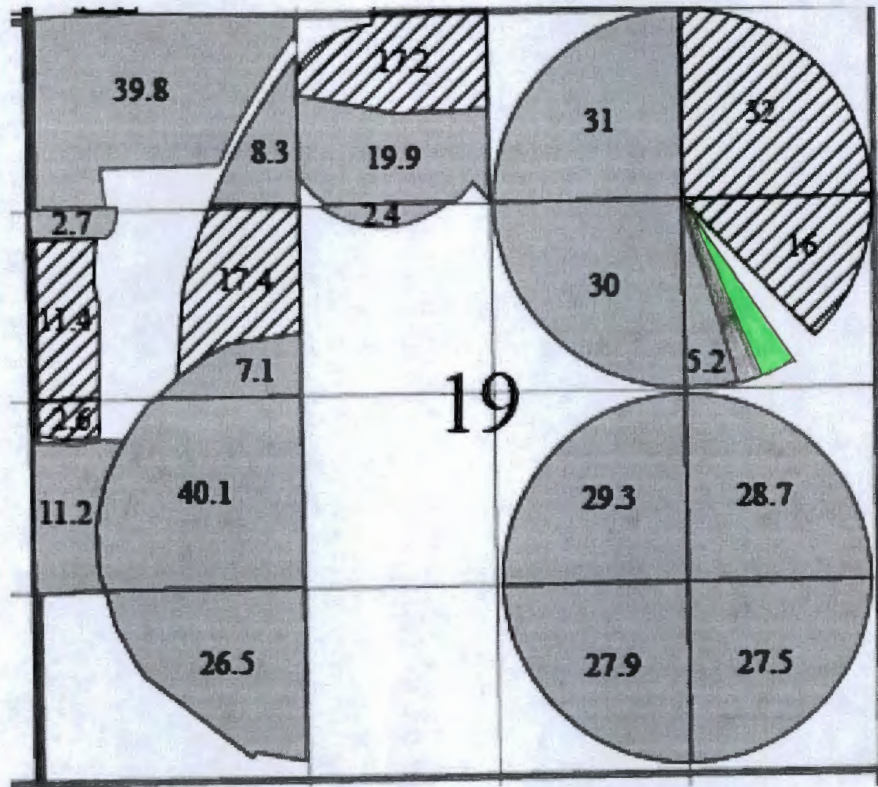
Ray Kopacz




Type or Print Name of District Manager
or District Board Chairperson

RECEIVED BY OWRD

OCT 05 2015

**T. 4 N., R. 29 E., W.M.
 Section 19, Tax Lot 100
 QQ SENE 3.6 Acres**



	1905 Water
	1965 Water
	Transferred TO

RECEIVED BY OWRD

OCT 05 2015

SALEM, OR

Scale: 1 in. = 1320 ft.

Claim of Beneficial Use T-11693

Windblown




Source: Esri, DigitalGlobe, GeoEye, Earthstar Geographics, CNES/Airbus DS, USDA, USGS, AEX, Getmapping, Aergrid, IGN, IGP, swisstopo, and the GIS User Community, Esri, HERE, DeLorme, MapmyIndia, © OpenStreetMap contributors, and the GIS user community



Author: Annette Kirkpatrick
Organization: Stanfield Irrigation District

For Reference only
NOT to Scale



Date Created: September 21, 2015

STANFIELD IRRIGATION DISTRICT
FINAL PROOF SITE REPORT
Claim of Beneficial Use

Petition # _____

State # T-11693

Property Owner Prior (windblown)

Canal SID (west)

Property Description 4N 29E 19 100

Headgate # 161

Person Interviewed (if any) _____

Method of irrigation (pump-flood, etc.) Pump (Pivot sprinkler)

HP of Pumped 150 HP

District Pressurized Lateral NO

Use: crop produced Alfalfa

Method used to calculate area irrigated Geo Solutions

Is beneficial use achieved in areas mapped? (YES or NO) Yes

IF NO – if not proved up, what measures have been completed? _____

If not irrigated as mapped, indicate changes on map _____

What measures are now needed? NONE

Talk with water user _____

Follow up in _____ weeks/days

Re-visit site on _____

NOTES:

Inspected by: [Signature]

Date 9-21-2015



Oregon Water Resources Department
 725 Summer Street NE, Suite A
 Salem, Oregon 97301-1266
 (503) 986-0900
 www.wrd.state.or.us

District Permanent Water Right Transfer Claim of Beneficial Use

1. APPLICANT INFORMATION

District: Stanfield Irrigation District

Contact Person: Ray Kopacz Phone: 541-449-3272

Mailing Address: PO Box 416

City: Stanfield State: OR Zip: 97875

E-Mail address: stanfieldid@uci.net

Transfer Number: T - 11693 (Gehrke)

2. WATER RIGHT(S)

Pursuant to OAR Chapter 690, Division 385, the district is submitting to the Water Resources Department this claim of beneficial use for the following water right(s):

PERMIT NUMBER	CERTIFICATE NUMBER	DECREE (name, volume, and page)	PRIMARY (P) OR SUPP (S)
-	87035	Umatilla River Decree V.3 P.233 (1905)	<input checked="" type="checkbox"/> P <input type="checkbox"/> S
- 7400	86377	McKay Reservoir (1924)	<input type="checkbox"/> P <input checked="" type="checkbox"/> S
- 30789	86203	Umatilla River (1965)	<input checked="" type="checkbox"/> P <input type="checkbox"/> S
-			<input type="checkbox"/> P <input type="checkbox"/> S

3. AUTHORIZED POINT(S) OF DIVERSION (POD) / APPROPRIATION (POA)

The authorized point(s) of diversion / appropriation for the water right modified by the transfer are as follows:

PERMIT NUMBER	DECREE or CERTIFICATE	POD / POA #	SOURCE	LOCATION - MEASURED DISTANCES
-	87035		Umatilla River	Furnish Canal - 380' N 650' E from SW Corner of Section 31 T3N EWM
- 7400	86377		McKay Reservoir	McKay Reservoir - NW 1/4 SE 1/4, Section 34, Township 2 N, Range 32, EWM; Water is run down the natural channels of McKay Creek and the Umatilla River is re-diverted at the Furnish Canal
-	86203		Umatilla	Furnish Canal - 380' N 650' E from SW Corner of Section 31 T3N EWM

RECEIVED BY OWRD

OCT 05 2015

4. AUTHORIZED PLACE OF USE

The summary of the perfected change in place of use authorized by the final order approving the water right transfer is listed in Table 1.

TABLE 1 – AUTHORIZED PLACE OF USE (POU)													
CERTIFICATE DECREE or PERMIT	POD / POA #	PRIORITY DATE	USE	LEGAL DESCRIPTION						ACRES	USER NAME		
				TWP	RNG	SEC	QQ	DLC	GOV'T LOT			TAX LOT	
87035		3/8/1905	IR	3N	29E	04	SENE				1600	0.40	Gehrke
86377		7/1/1924	IS	3N	29E	04	SENE				1600	0.40	Gehrke
86203		6/23/1965	IR	3N	29E	04	SENE				1600	30.25	Gehrke
86377		7/1/1924	IS	3N	29E	04	SENE				1600	30.25	Gehrke
TOTAL:											30.65		


5. MAP AND SITE REPORT

Attached is a map and site report for each water right listed in Table 1 that satisfies the requirements of OAR 690-385-7400.

RECEIVED BY OWRD
OCT 05 2015
SALEM, OR

6. SIGNATURES

The district certifies that it has inspected the place of use listed in Table I, and confirms the change in place of use has been completed consistent with the terms and conditions of the final order approving the transfer.



Signature of District Manager
or District Board Chairperson

9/21/15

Date

Raymond Kopacz

Type or Print Name of District Manager
or District Board Chairperson

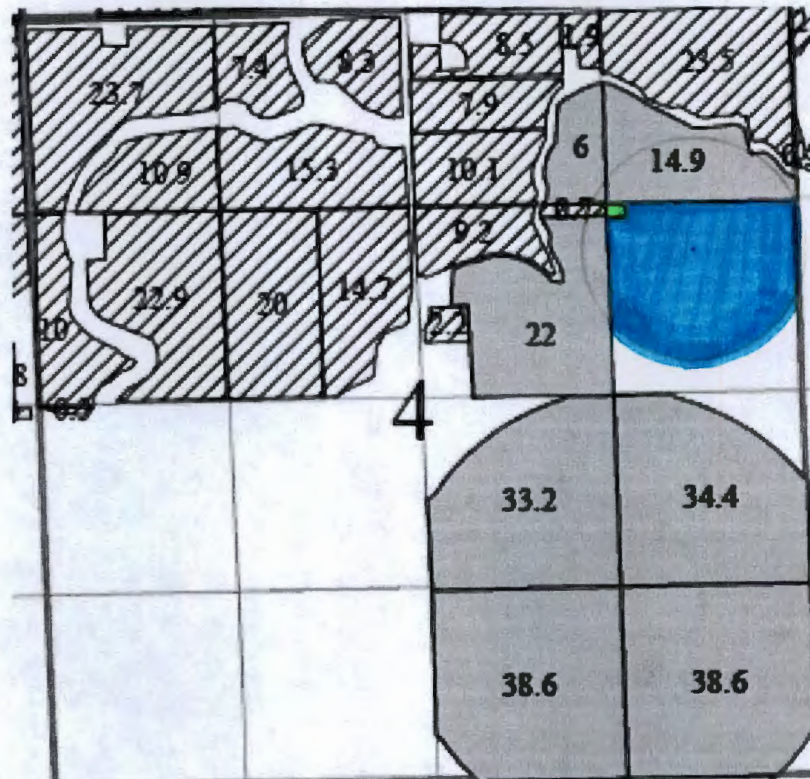
RECEIVED BY OWRD





OCT 05 2015

SALEM, OR

T. 3 N., R. 29 E., W.M. Section 04,

QQ SENE 0.40 Acres,
 QQ SENE 30.25 Acres



	1905 Water
	1965 Water
	Transferred TO 1905
	Transferred TO 1965

Scale: 1 in. = 1320

Claim of Beneficial Use T-11693

RECEIVED BY OWRD

OCT 05 2015

SALEM, OR

RECEIVED BY OWRD

OCT 05 2015

SALEM, OR



*For Reference only
NOT TO SCALE*



STANFIELD IRRIGATION DISTRICT
FINAL PROOF SITE REPORT
Claim of Beneficial Use

Petition # _____

State # T-11693

Property Owner Gehrke

Canal SID south

Property Description 3N 29E 04 1600

Headgate # 41

Person Interviewed (if any) _____

Method of irrigation (pump-flood, etc.) Pump-(sprinkler pivot)

HP of Pumped 30 HP

District Pressurized Lateral NO

Use: crop produced Alfalfa - wheat

Method used to calculate area irrigated Geo-Solutions

Is beneficial use achieved in areas mapped? (YES or NO) yes

IF NO - if not proved up, what measures have been completed? _____

If not irrigated as mapped, indicate changes on map _____

What measures are now needed? none

Talk with water user _____

Follow up in _____ weeks/days

Re-visit site on _____

RECEIVED BY OWRD

OCT 05 2015

SALEM, OR

NOTES:

Inspected by. [Signature]

Date 9-21-2015