



**Oregon Water Resources
Department**
725 Summer Street NE, Suite A
Salem, Oregon 97301-1266
(503) 986-0900
www.wrd.state.or.us

District Permanent Water Right Transfer Claim of Beneficial Use

1. APPLICANT INFORMATION

District: CENTRAL OREGON IRRIGATION DISTRICT

Contact Person: LESLIE CLARK

Phone: 541-548-6047

Mailing Address: 1055 SW LAKE COURT

City: REDMOND

State: OR

Zip: 97756

E-Mail address:

lesliec@coid.org

Transfer Number: T - 11509

RECEIVED BY OWRD

OCT 05 2015

2. WATER RIGHT(S)

SALEM, OR

Pursuant to OAR Chapter 690, Division 385, the district is submitting to the Water Resources Department this claim of beneficial use, with the appropriate fee, for the following water right(s):

PERMIT NUMBER	CERTIFICATE NUMBER	DECREE (name, volume, and page)	PRIMARY (P) OR SUPP (S)
-	83571		<input checked="" type="checkbox"/> P <input type="checkbox"/> S
-	76714		<input type="checkbox"/> P <input checked="" type="checkbox"/> S
-			<input type="checkbox"/> P <input type="checkbox"/> S
-			<input type="checkbox"/> P <input type="checkbox"/> S

3. AUTHORIZED POINT(S) OF DIVERSION (POD) / APPROPRIATION (POA)

The authorized point(s) of diversion / appropriation for the water right modified by the transfer are as follows:

PERMIT NUMBER	DECREE or CERTIFICATE	POD / POA #	SOURCE	LOCATION – MEASURED DISTANCES
-	83571	1	Deschutes River	SW ¼ NE ¼ SEC. 13, T. 18 S., R. 11 E., W.M.; 1520' S. & 1535' W. FROM THE NE CORNER OF SEC. 13
-	83571	11	Deschutes River	SE ¼ NE ¼ SEC. 29, T. 17 S., R. 12 E., W.M.; 850' N. AND 630' W. FROM THE E ¼ CORNER OF SEC. 29
-				
-				

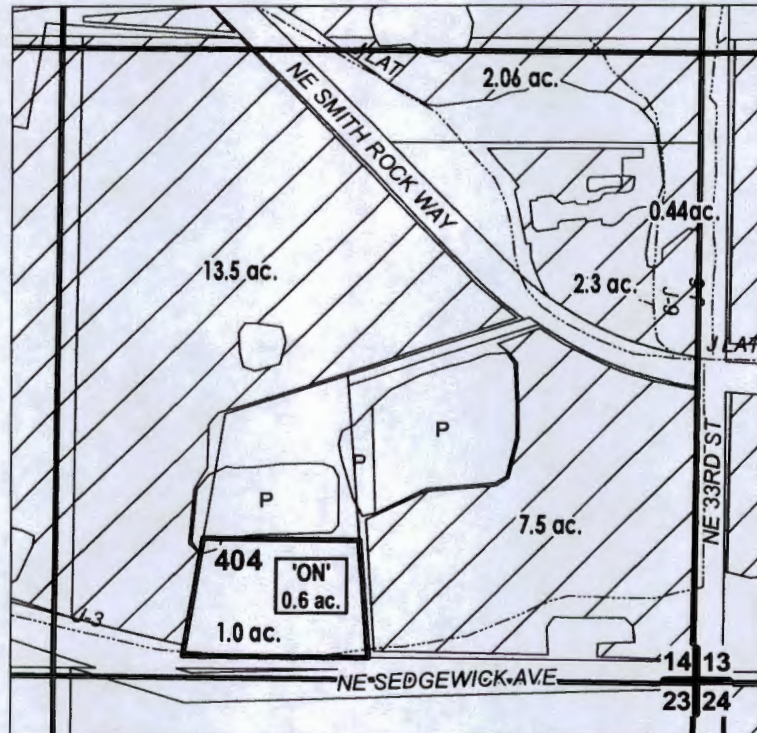
DESCHUTES COUNTY SEC.14 T14S R13E

SCALE - 1" = 400'



SE 1/4 OF THE SE 1/4

OWRD #: 11509



RECEIVED BY OWRD

OCT 05 2015

SALEM, OR

# ac.	'ON' LAND PARCELS
	EXISTING WATER RIGHTS
# ac.	PARCELS W/ WATER RIGHTS
	POND



FINAL PROOF MAP

NAME: MICHAEL LOUDEN

TAXLOT #: 404

0.6 ACRES

Date: 9/30/2015

FILE: I:\TRANSFER\WR\TRANS13\CONFISCATION\2013\TRS_QQ

FINAL PROOF SITE REPORT

Claim of Beneficial Use

Property Owner (Applicant): Armson, Jo Anne
 Current Owner: Louden, Michael
 Property Address: 3127 NE Sedgewick Ave, Redmond

Petition #: P-2012-003
 OWRD#: T-11509
 Notice #: T-2012-022

POD	USE	HG	TWP	RNG	SEC	QQ	TAX LOT	ACRES
11	IRRIG	J-3-#3	14	13	14	SESE	404	0.6

- Person interviewed (if any): None
- Method of irrigation (pump, flood, etc): Pump, sprinkle
- Use (crops produced): Grass
- Method used to calculate area irrigated: GPS, Aerial Map
- Is beneficial use achieved: Yes
 - Are there any mapping changes: No
 - Dated photos of beneficial use: _____

IF NO:

- Failure to Prove up _____ acres of transferred water right
- Extension Filed: _____

NOTES:

RECEIVED BY OWRD
 OCT 05 2015
 SALEM, OR

Final Inspection by: SW Date: 09/10/14

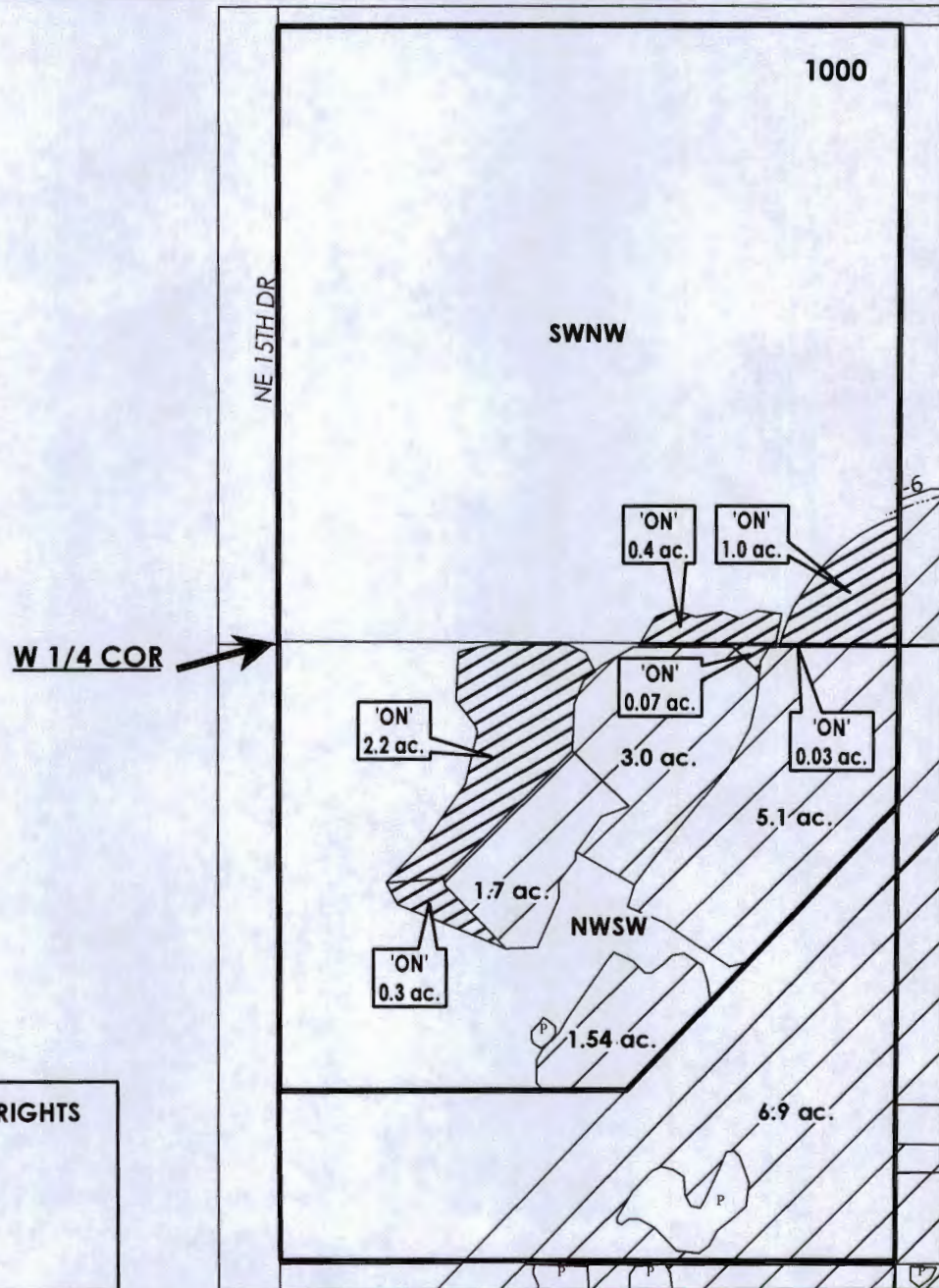
DESCHUTES COUNTY SEC.26 T14S R13E

SCALE - 1" = 400'



SW 1/4 OF THE NW 1/4 AND THE NW 1/4 OF THE SW 1/4

OWRD #: 11509



	EXISTING WATER RIGHTS
	'ON' LANDS
	POND



FINAL PROOF MAP

RECEIVED BY OWRD

NAME: Daniel & Kristi Stone

OCT 05 2015

TAXLOT #: 1000

4.0 ACRES

SALEM, OR

Date: 8/12/2015

FILE: I:\TRANSFER\FINALPRF\P-2012-003\141326_SWNW_NWSW

FINAL PROOF SITE REPORT

Claim of Beneficial Use

Property Owner (Applicant): Stone, Daniel & Kristi

Petition #: P-2012-003

Current Owner:

OWRD#: T-11509

Property Address: ~~2323~~ 5385 NE 15th Dr, Redmond

Notice #: T-2012-022/024

POD	USE	HG	TWP	RNG	SEC	QQ	TAX LOT	ACRES
11	IRRIG	I-6	14	13	26	SWNW	1000	1.4
11	IRRIG	I-6	14	13	26	NWSW	1000	2.6

- Person interviewed (if any): None
- Method of irrigation (pump, flood, etc): Sprinkle
- Use (crops produced): Grass
- Method used to calculate area irrigated: GPS
- Is beneficial use achieved: Yes
 - Are there any mapping changes: No
 - Dated photos of beneficial use: _____

IF NO:

- Failure to Prove up _____ acres of transferred water right
- Extension Filed: _____

RECEIVED BY OWRD

OCT 05 2015

NOTES:

SALEM, OR

Final Inspection by: SW Date: 06/10/14

DESCHUTES COUNTY SEC.01 T16S R12E

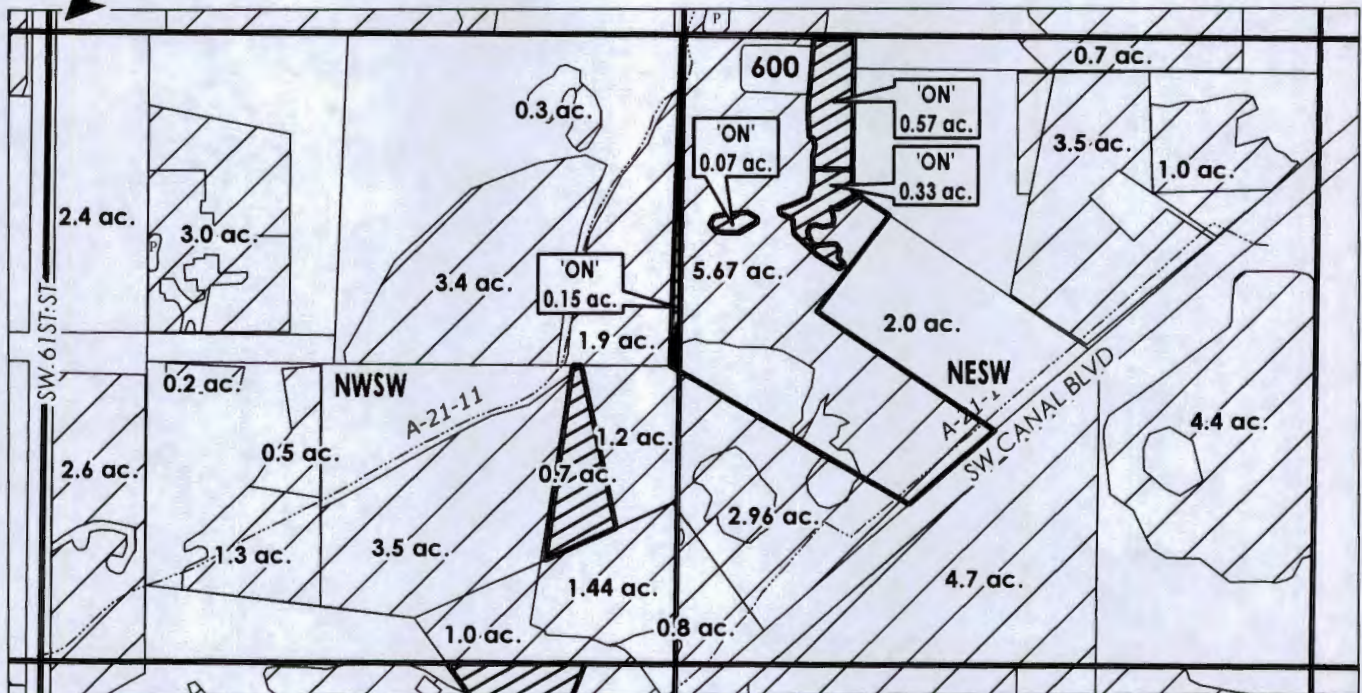
SCALE - 1" = 400'



N 1/2 OF THE SW 1/4

OWRD #: 11509

W 1/4 COR



RECEIVED BY OWRD

OCT 05 2015

SALEM, OR

	EXISTING WATER RIGHTS
	ON LANDS
	PARCELS W/ WATER RIGHTS



FINAL PROOF MAP

NAME: Cary & Melinda Penhollow

TAXLOT #: 600

1.12 ACRES

Date: 8/12/2015

FILE: I:\TRANSFER\FINALPRF\P-2012-003\161201_NSW

FINAL PROOF SITE REPORT

Claim of Beneficial Use

Property Owner (Applicant): Penhollow, Cary & Melinda

Petition #: P-2012-003

Current Owner:

OWRD#: T-11509

Property Address: 6575 S Canal Blvd, Redmond

Notice #: T-2012-022/023

POD	USE	HG	TWP	RNG	SEC	QQ	TAX LOT	ACRES
11	IRRIG	A-21-11-7-1	16	12	01	NESW	600	1.12

- Person interviewed (if any): Cary
- Method of irrigation (pump, flood, etc): Pump
- Use (crops produced): Hay, Pasture grass
- Method used to calculate area irrigated: GPS, Aerial Map
- Is beneficial use achieved: 08/29/14
- Are there any mapping changes: Yes
- Dated photos of beneficial use: 08/14/14 - 3 photos

IF NO:

- Failure to Prove up _____ acres of transferred water right
- Extension Filed: _____

NOTES:

RECEIVED BY OWRD

OCT 05 2015

SALEM, OR

Final Inspection by: AW Date: 08/29/14

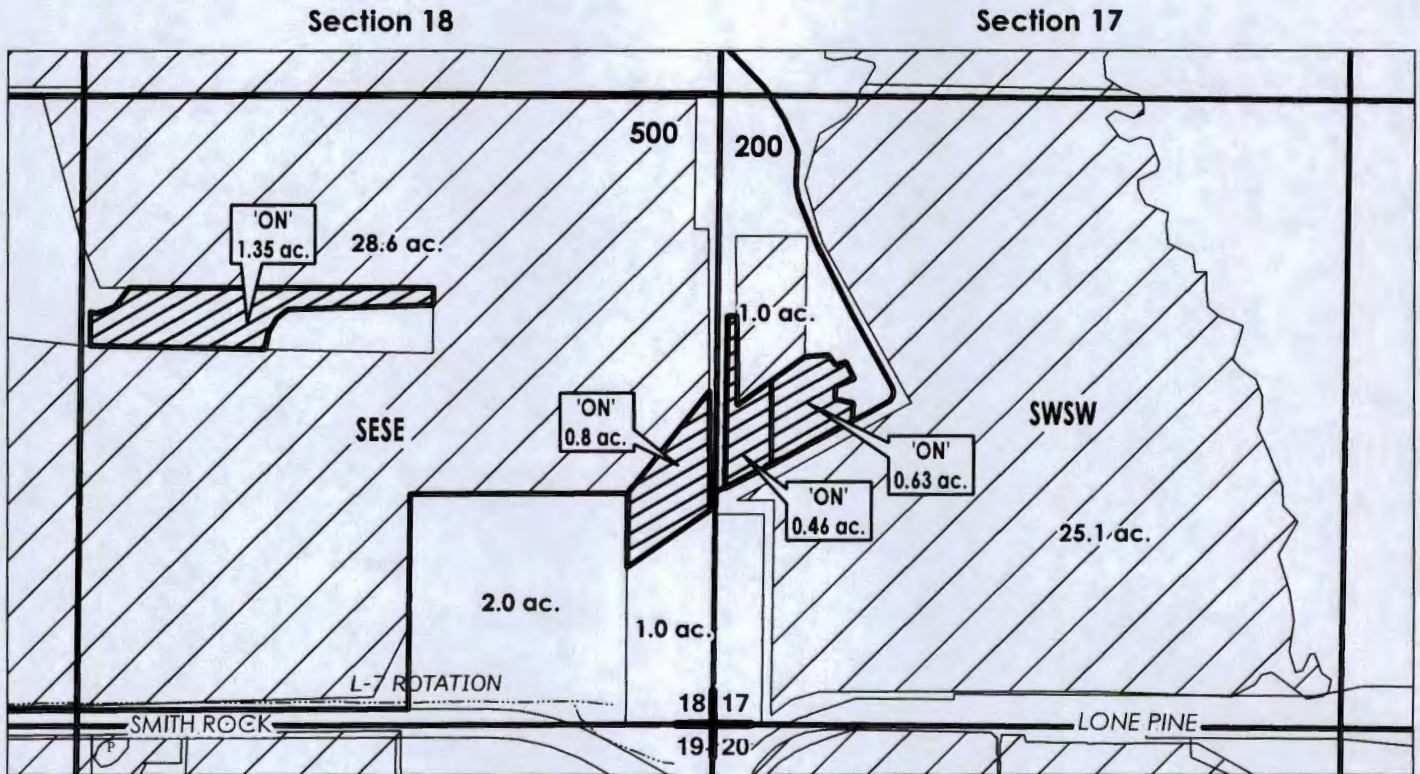
CROOK COUNTY SEC.18/17 T14S R14E

SCALE - 1" = 400'



SE 1/4 OF THE SE 1/4 AND THE SW 1/4 OF THE SW 1/4

OWRD #: 11509



TL: 500: 2.15 ac.
TL: 200: 1.09 ac.

RECEIVED BY OWRD

OCT 05 2015

SALEM, OR

# ac.	PARCELS W/ WATER RIGHTS
	EXISTING WATER RIGHTS
	'ON' LANDS



FINAL PROOF MAP

NAME: Gretchen Brooks & Rebecca Julian

TAXLOT #: 500, 200

3.24 ACRES

Date: 8/19/2015

FILE: I:\TRANSFER\FINALPRF\P-2012-003\141418_17_SESE_SWSW

FINAL PROOF SITE REPORT

Claim of Beneficial Use

Property Owner (Applicant): Brooks, Gretchen / Julian, Rebecca

Petition #: P-2012-003

Current Owner:

OWRD#: T-11509

Property Address: NW Smith Rock Way & Lone Pine Rd, TERREBONNE

Notice #: T-2012-022

POD	USE	HG	TWP	RNG	SEC	QQ	TAX LOT	ACRES
11	IRRIG	L-7	14	14	17	SWSW	200	1.09
11	IRRIG	L-10	14	14	18	SESE	500	2.15

- Person interviewed (if any): None
- Method of irrigation (pump, flood, etc): Pump, sprinkler
- Use (crops produced): Hay
- Method used to calculate area irrigated: GPS
- Is beneficial use achieved: Yes
 - Are there any mapping changes: No
 - Dated photos of beneficial use: _____

IF NO:

- Failure to Prove up _____ acres of transferred water right
- Extension Filed: _____

NOTES:

RECEIVED BY OWRD

OCT 05 2015

SALEM, OR

Final Inspection by: AW

Date: 06/10/14

DESCHUTES COUNTY SEC.01 T16S R12E

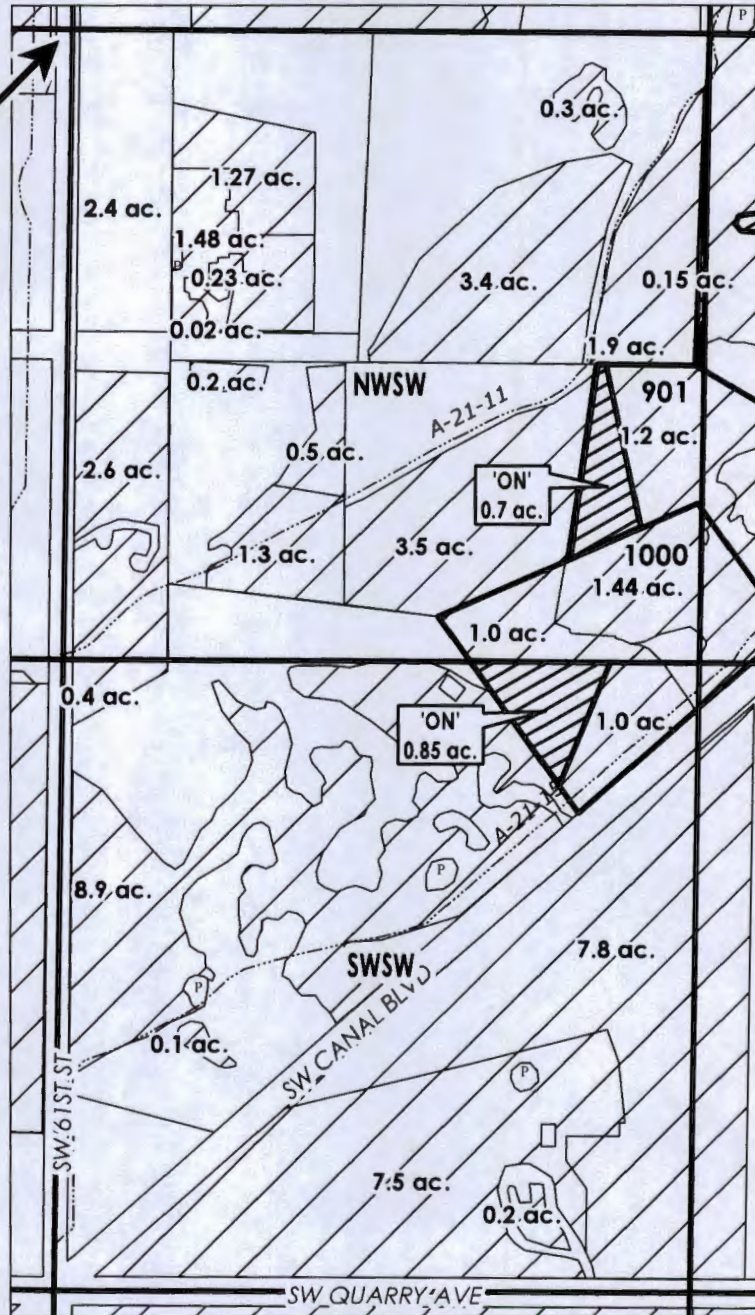
SCALE - 1" = 400'







W 1/2 OF THE SW 1/4

OWRD #: 11509

W 1/4 COR



TL: 901: 0.7 ac.
TL: 1000: 0.85 ac.

-  EXISTING WATER RIGHTS
-  ON LANDS
-  PARCELS W/ WATER RIGHTS
-  POND



FINAL PROOF MAP

NAME: Carroll & Sharon Penhollow

TAXLOT #: 901, 1000

Date: 8/12/2015

RECEIVED BY OWRD

OCT 05 2015

1.55 ACRES SALEM, OR

FILE: I:\TRANSFER\FINALPRF\P-2012-003\161201_WSW

FINAL PROOF SITE REPORT

Claim of Beneficial Use

Property Owner (Applicant): Penhollow, Carroll D & Sharon

Petition #: P-2012-003

Current Owner:

OWRD#: T-11509

Property Address: 6625 S Canal Blvd, Redmond

Notice #: T-2012-022

POD	USE	HG	TWP	RNG	SEC	QQ	TAX LOT	ACRES
11	IRRIG	A-21-11-7-1	16	12	01	NWSW	901	0.70
11	IRRIG	A-21-11-7-1	16	12	01	SWSW	1000	0.85

- Person interviewed (if any): None
- Method of irrigation (pump, flood, etc): Pump, sprinkle
- Use (crops produced): Pasture grass
- Method used to calculate area irrigated: GPS
- Is beneficial use achieved: Yes
 - Are there any mapping changes: No
 - Dated photos of beneficial use: _____

IF NO:

- Failure to Prove up _____ acres of transferred water right
- Extension Filed: _____

NOTES:

RECEIVED BY OWRD

OCT 05 2015

SALEM, OR

Final Inspection by: AW Date: 02/10/14

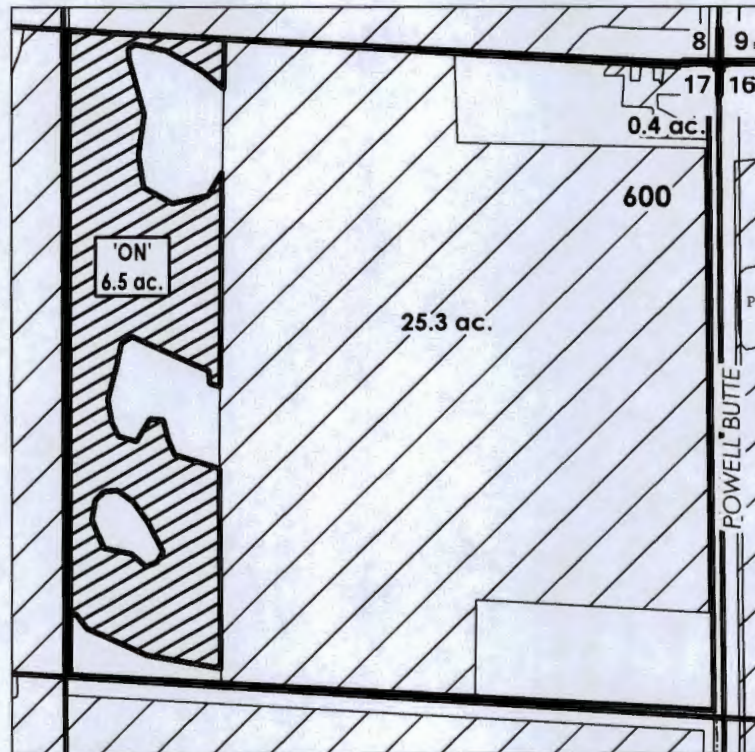
CROOK COUNTY SEC.17 T16S R14E

SCALE - 1" = 400'



NE 1/4 OF THE NE 1/4

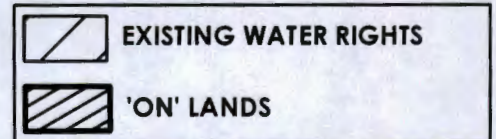
OWRD #: 11509



RECEIVED BY OWRD

OCT 05 2015

SALEM, OR



FINAL PROOF MAP

NAME: Schinkel Family Farms, LLC

TAXLOT #: 100

6.5 ACRES

Date: 8/19/2015

FILE: I:\TRANSFER\FINALPRF\P-2012-003\161417_NENE

FINAL PROOF SITE REPORT

Claim of Beneficial Use

Property Owner (Applicant): Schinkel Family Farms, LLC
 Current Owner:
 Property Address: 12775 Powell Butte Hwy, Powell Butte

Petition #: P-2012-003
 OWRD#: T-11509
 Notice #: T-2012-022

POD	USE	HG	TWP	RNG	SEC	QQ	TAX LOT	ACRES
1	IRRIG	K-5-1-2	16	14	17	NENE	100	6.5

- Person interviewed (if any): None
- Method of irrigation (pump, flood, etc): Flood
- Use (crops produced): Hay
- Method used to calculate area irrigated: GPS
- Is beneficial use achieved: Yes
- Are there any mapping changes: No
- Dated photos of beneficial use: _____

IF NO:

- Failure to Prove up _____ acres of transferred water right
- Extension Filed: _____

NOTES:

RECEIVED BY OWRD
 OCT 05 2015
 SALEM, OR

Final Inspection by: AW Date: 10/10/14

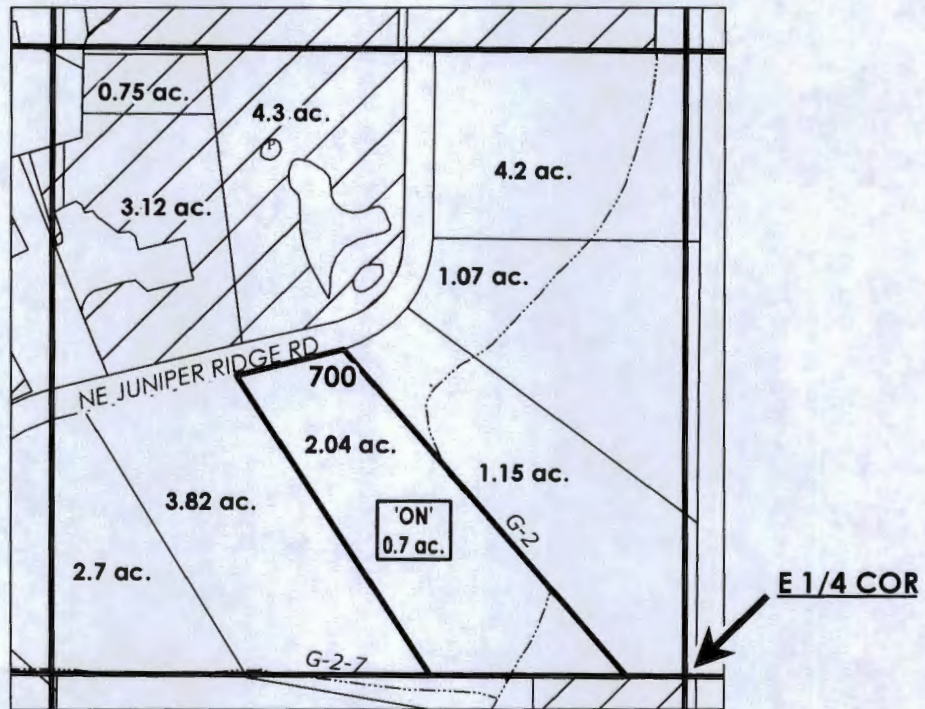
DESCHUTES COUNTY SEC.22 T14S R13E

SCALE - 1" = 400'



SE 1/4 OF THE NE 1/4

OWRD #: 11509



# ac.	'ON' LAND PARCELS
# ac.	PARCELS W/ WATER RIGHTS
	EXISTING WATER RIGHTS
	POND

RECEIVED BY OWRD

FINAL PROOF MAP

OCT 05 2015

NAME: Steven Leckie

SALEM, OR

TAXLOT #: 700

0.7 ACRES



Date: 8/19/2015

FILE: I:\TRANSFER\FINALPRF\P-2012-003\141322_SENE

FINAL PROOF SITE REPORT

Claim of Beneficial Use

Property Owner (Applicant): Leckie, Steven A.

Petition #: P-2012-003

Current Owner:

OWRD#: T-11509

Property Address: 7380 NE Juniper Ridge Rd, Redmond

Notice #: T-2012-022

POD	USE	HG	TWP	RNG	SEC	QQ	TAX LOT	ACRES
11	IRRIG	G-2-8	14	13	22	SENE	700	0.7

- Person interviewed (if any): None
- Method of irrigation (pump, flood, etc): Pump, sprinkle
- Use (crops produced): Grass, pasture
- Method used to calculate area irrigated: GPS
- Is beneficial use achieved: Yes
 - Are there any mapping changes: No
 - Dated photos of beneficial use: _____

IF NO:

- Failure to Prove up _____ acres of transferred water right
- Extension Filed: _____

NOTES:

RECEIVED BY OWRD

OCT 05 2015

SALEM, OR

Final Inspection by: AW

Date: 02/10/14

DESCHUTES COUNTY
SEC.25 T14S R13E

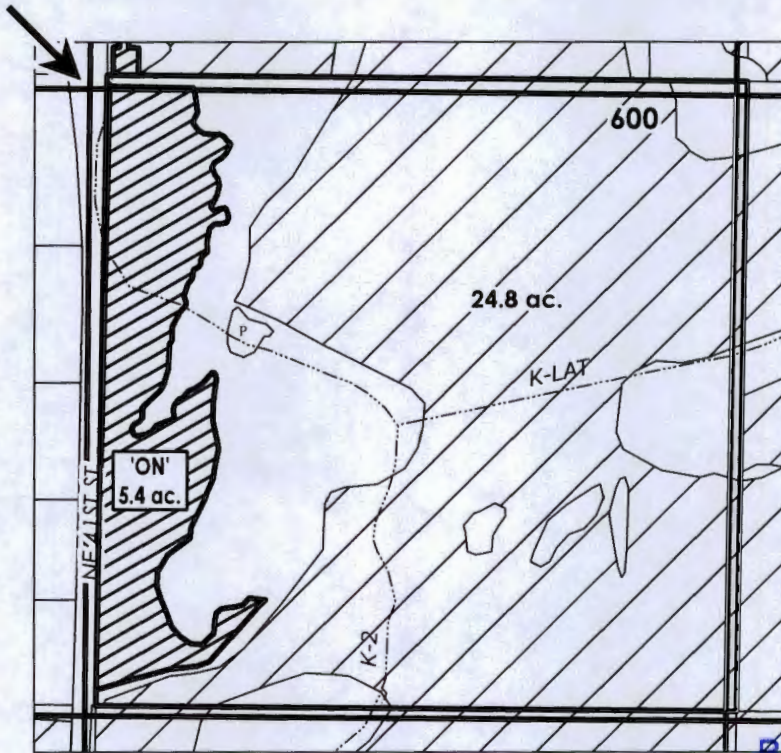
SCALE - 1" = 400'



NW 1/4 OF THE NE 1/4

OWRD #: 11509

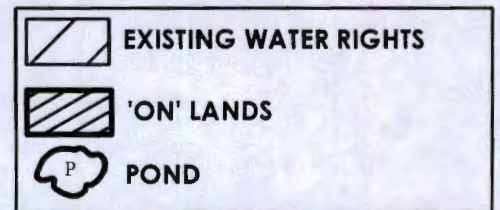
N 1/4 COR



RECEIVED BY OWRD

OCT 05 2015

SALEM, OR



FINAL PROOF MAP

NAME: Virginia Sanders

TAXLOT #: 600

5.4 ACRES

Date: 8/12/2015

FILE: I:\TRANSFER\FINALPRF\P-2012-003\141325_NWNE

FINAL PROOF SITE REPORT

Claim of Beneficial Use

contact (501) 548-8052

Property Owner (Applicant): Sanders, Virginia
 Current Owner:
 Property Address: (Near) 5910 NE 41st St, Redmond

Petition #: P-2012-003
 OWRD#: T-11509
 Notice #: T-2012-022

POD	USE	HG	TWP	RNG	SEC	QQ	TAX LOT	ACRES
11	IRRIG	K-2-2	14	13	25	NWNE	600	5.4

- Person interviewed (if any): none
- Method of irrigation (pump, flood, etc): sprinkler
- Use (crops produced): pasture
- Method used to calculate area irrigated: gps
- Is beneficial use achieved: yes
- Are there any mapping changes: no
- Dated photos of beneficial use: _____

IF NO:

- Failure to Prove up _____ acres of transferred water right
- Extension Filed: _____

NOTES:

RECEIVED BY OWRD

OCT 05 2015

SALEM, OR

Final Inspection by: Daniel S. Downing Date: 09/23/14

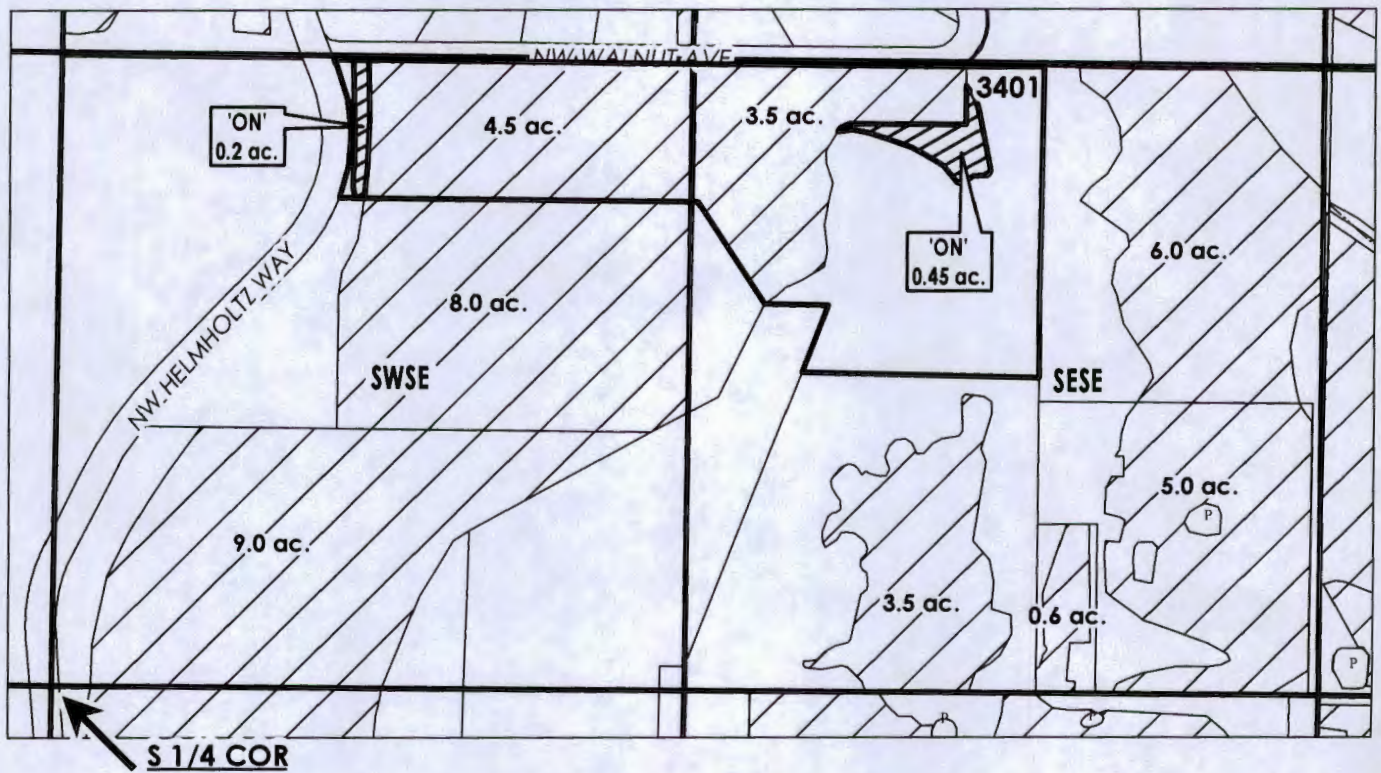
DESCHUTES COUNTY SEC.31 T14S R13E

SCALE - 1" = 400'



S 1/2 OF THE SE 1/4

OWRD #: 11509



	EXISTING WATER RIGHTS
	ON LANDS
	POND



FINAL PROOF MAP

RECEIVED BY OWRD

NAME: Daniel & Susan Williams

OCT 06 2015

TAXLOT #: 3401

0.65 ACRES SALEM, OR

Date: 8/19/2015

FILE: I:\TRANSFER\FINALPRF\P-2012-003\141331_SSE

FINAL PROOF SITE REPORT

Claim of Beneficial Use

Property Owner (Applicant): Williams, Daniel & Susan

Petition #: P-2012-003

Current Owner:

OWRD#: T-11509

Property Address: 3850 NW Walnut Ave, Redmond

Notice #: T-2012-022

POD	USE	HG	TWP	RNG	SEC	QQ	TAX LOT	ACRES
11	IRRIG	C-9-#3	14	13	31	SWSE	3401	0.20
11	IRRIG	C-9-#3	14	13	31	SESE	3401	0.45

- Person interviewed (if any): None
- Method of irrigation (pump, flood, etc): Sprinkle
- Use (crops produced): grass, pasture
- Method used to calculate area irrigated: GPS
- Is beneficial use achieved: Yes
 - Are there any mapping changes: No
 - Dated photos of beneficial use: _____

IF NO:

- Failure to Prove up _____ acres of transferred water right
- Extension Filed: _____

NOTES:

RECEIVED BY OWRD

OCT 05 2015

SALEM, OR

Final Inspection by: SW

Date: 02/10/14