



Oregon Water Resources Department
 725 Summer Street NE, Suite A
 Salem, Oregon 97301-1266
 (503) 986-0900
 www.wrd.state.or.us

District Permanent Water Right Transfer Claim of Beneficial Use

1. APPLICANT INFORMATION

District: Swalley Irrigation District

Contact Person: Kathy Ferguson

Phone: 541-388-0658

Mailing Address: 64672 Cook Ave. Ste. 1

City: Bend State: OR Zip: 97703

E-Mail address: kathy@swalley.com

Transfer Number: T - 11511

2. WATER RIGHT(S)

Pursuant to OAR Chapter 690, Division 385, the district is submitting to the Water Resources Department this claim of beneficial use, with the appropriate fee, for the following water right(s):

PERMIT NUMBER	CERTIFICATE NUMBER	DECREE (name, volume, and page)	PRIMARY (P) OR SUPP (S)
-	74145	Swalley Irrigation District, Vol 12, pg 282, Vol 16, pg 148 and 396. Priority date September 1, 1899.	<input checked="" type="checkbox"/> P <input type="checkbox"/> S
-			<input type="checkbox"/> P <input type="checkbox"/> S
-			<input type="checkbox"/> P <input type="checkbox"/> S
-			<input type="checkbox"/> P <input type="checkbox"/> S

3. AUTHORIZED POINT(S) OF DIVERSION (POD) / APPROPRIATION (POA)

The authorized point(s) of diversion / appropriation for the water right modified by the transfer are as follows:

PERMIT NUMBER	DECREE or CERTIFICATE	POD / POA #	SOURCE	LOCATION – MEASURED DISTANCES
-	74145	3	Deschutes River	Swalley Main Canal - 985 Feet North and 617 feet west from the East 1/4 corner of Section 29, Deschutes River tributary to Columbia River.
-				
-				
-				

RECEIVED BY OWRD

OCT 23 2015

Certificate Number or other identifying number: 74145


SALEM, OR

4. Authorized Place of Use

POD/ POA #	PRIORITY DATE	USE	LEGAL DESCRIPTION							ACRES	USER NAME	DINN
			TWP	RNG	SEC	QQ	DLC	GOV'T LOT	TAX LOT			
3	9/1/1899	IRR	15	12	36	NE/SW			00100	0.90	Christoper Christianson	2012.05
3	9/1/1899	IRR	15	12	36	SE/NW			00100	0.10	Christoper Christianson	2012.05
3	9/1/1899	IRR	16	12	14	NW/NE			00600	2.00	Kevin Thompson	2009.02
3	9/1/1899	IRR	16	12	14	NW/NE			00600	0.28	Kevin Thompson	2009.02
3	9/1/1899	IRR	16	12	14	NW/NW			00800	2.00	Margaret Gunnels	2008.03
3	9/1/1899	IRR	16	12	21	NW/NE			00200	1.62	Andrew & Cheryl Tillman	2008.02
3	9/1/1899	IRR	16	12	21	NW/NW			00200	0.38	Andrew & Cheryl Tillman	2008.02
3	9/1/1899	IRR	16	12	27	SE/SW			01700	0.50	Jorgen Due/Susan Maire Forrester Due	2012.02
3	9/1/1899	IRR	16	12	27	SE/SW			01800	0.50	Jorgen Due/Susan Maire Forrester Due	2012.02
3	9/1/1899	IRR	16	12	27	SE/NW			10001	2.00	John & Paula Hickey	2008.04
3	9/1/1899	IRR	16	12	28	SE/NW			00304	1.00	Rodney & Ruth Ott	2008.01
3	9/1/1899	IRR	16	12	28	NE/NW			00803	3.50	Vergent, LLC (Emily Nelson)	2012.03
3	9/1/1899	IRR	16	12	29	NE/NW			00100	1.25	Stephen R. Frank & Patricia Graves	2007.01
3	9/1/1899	IRR	17	12	4	SE/NW			00206	2.00	Bruce & Dianne Page	2012.06
3	9/1/1899	IRR	17	12	4	NE/NW			00223	2.00	Clyde S. & Mary C. Crenshaw	2012.01
3	9/1/1899	IRR	17	12	5	SE/SW			00600	2.00	Steve & Judie Pederson	2010.01
3	9/1/1899	IRR	17	12	7	NE/NE			00100	0.79	Patrick Gisler	2009.04
3	9/1/1899	IRR	17	12	7	SE/NE			00100	4.61	Patrick Gisler	2009.04
3	9/1/1899	IRR	17	12	9	SW/NE			02401	4.75	Jerome & Dawna Daniel	2012.04
3	9/1/1899	IRR	17	12	17	NW/SW			00704	0.50	Peter & Angeli Spalding	2012.08
3	9/1/1899	IRR	17	12	21	NW/NW			01301	2.75	Tim A. & Julie Larocco	2009.01
3	9/1/1899	IRR	17	12	22	NE/SE			02700	0.02	Stonebrook Association	2012.07
3	9/1/1899	IRR	17	12	22	NW/SE			02700	0.04	Stonebrook Association	2012.07
3	9/1/1899	IRR	17	12	22	NE/SE			03000	0.30	Stonebrook Association	2012.07
3	9/1/1899	IRR	17	12	22	NW/SE			03000	0.08	Stonebrook Association	2012.07
3	9/1/1899	IRR	17	12	22	NW/SE			03100	0.50	Stonebrook Association	2012.07

3	9/1/1899	IRR	17	12	22	NW/SE			03100	0.04	Stonebrook Association	2012.07
3	9/1/1899	IRR	17	12	22	NE/SE			03200	0.06	Stonebrook Association	2012.07
3	9/1/1899	IRR	17	12	22	NW/SE			03200	0.08	Stonebrook Association	2012.07
3	9/1/1899	IRR	17	12	22	NW/SE			03301	0.24	Stonebrook Association	2012.07
3	9/1/1899	IRR	17	12	22	NW/SE			03313	0.14	Stonebrook Association	2012.07
3	9/1/1899	IRR	17	12	22	NE/SE			03315	0.05	Stonebrook Association	2012.07
3	9/1/1899	IRR	17	12	22	NW/SE			03315	0.09	Stonebrook Association	2012.07
3	9/1/1899	IRR	17	12	22	NW/SE			03321	0.10	Stonebrook Association	2012.07
3	9/1/1899	IRR	17	12	22	NE/SE			03400	0.07	Stonebrook Association	2012.07
3	9/1/1899	IRR	17	12	22	NE/SE			04600	0.07	Stonebrook Association	2012.07
3	9/1/1899	IRR	17	12	22	NW/SE			04600	0.30	Stonebrook Association	2012.07
3	9/1/1899	IRR	17	12	22	NW/SE			04700	0.07	Stonebrook Association	2012.07
3	9/1/1899	IRR	16	12	28	NE/NW			00800	3.50	Kathryn Brant	2009.03
3	9/1/1899	IRR	17	12	7	NE/NE			00100	2.51	Patrick Gisler	2007.02
3	9/1/1899	IRR	17	12	7	SE/NE			00100	3.99	Patrick Gisler	2007.02
3	9/1/1899	IRR	16	12	29	SE/SE			01200	0.27	John Marshall	2008.04
3	9/1/1899	IRR	16	12	20	SW/NE			00701	0.36	Dauna Johnson	2011.05
3	9/1/1899	IRR	16	12	20	SW/NE			00800	0.21	Dauna Johnson	2011.05
3	9/1/1899	IRR	16	12	32	NW/NW			00304	0.14	John Barton	2011.04
3	9/1/1899	IRR	16	12	32	NE/NE			00304	0.59	John Barton	2011.04
3	9/1/1899	IRR	16	12	21	NW/NW			00200	0.58	Andrew & Cheryl Tillman	2012.09
3	9/1/1899	IRR	16	12	21	NE/NW			00200	0.18	Andrew & Cheryl Tillman	2012.09
3	9/1/1899	IRR	17	12	20	NW/NE			00200	0.62	Jason McAlister	2007.03
										50.63		

5. MAP AND SITE REPORT



Attached is a map and site report for each water right listed in Table 1 that satisfies the requirements of OAR 690-385-7400.

RECEIVED BY OWRD

District Permanent Transfer
Claim of Beneficial Use

OCT 23 2015

Page 2 of 3

Jul-13

SALEM, OR

CLAIM OF BENEFICIAL USE Site Report

Transfer Number: T - 11511 District Internal Notice #: 2007.01

User Name: Stephen Frank / Patricia Graves
65195 Swalley Rd.

Place of Use:

USE	POD #	TWP	RNG	SEC	QQ	DLC	GOV'T LOT	TAX LOT	ACRES
IRR	3	16	12	29	NE NW			00100	1.25

District Conveyance System: Private
Description of Delivery System: Private

Headgate: 0350 Canal: Elder

Beneficial Use:

Description of Beneficial Use: Pasture

Method Used to Apply Water: Pump

Method Used to Calculate Beneficial Use: Inspection

User Interviewed: Yes No

Beneficial Use Made as Authorized: Yes No

Description of Beneficial Use if Less than Authorized:

Inspected By: [Signature] Date: 9/13/2013

Instructions: Attach and label the corresponding final proof map.

RECEIVED BY OWRD

CLAIM OF BENEFICIAL USE Site Report

Transfer Number: T - 11511 District Internal Notice #: 2007.03

User Name: Jason McAlister (New Owners

COTV IV, LLC

Place of Use:

USE	POD #	TWP	RNG	SEC	QQ	DLC	GOV'T LOT	TAX LOT	ACRES
IRR	3	17	12	20	W00E			00200	.62

District Conveyance System: Private line from NCI
Description of Delivery System: Private line from NCI

Headgate: 0080:01 Canal: NCI

Beneficial Use:

Description of Beneficial Use: landscape

Method Used to Apply Water: pump

Method Used to Calculate Beneficial Use: Inspection - GIS

User Interviewed: Yes No

Beneficial Use Made as Authorized: Yes No

Description of Beneficial Use if Less than Authorized:

Inspected By: [Signature]

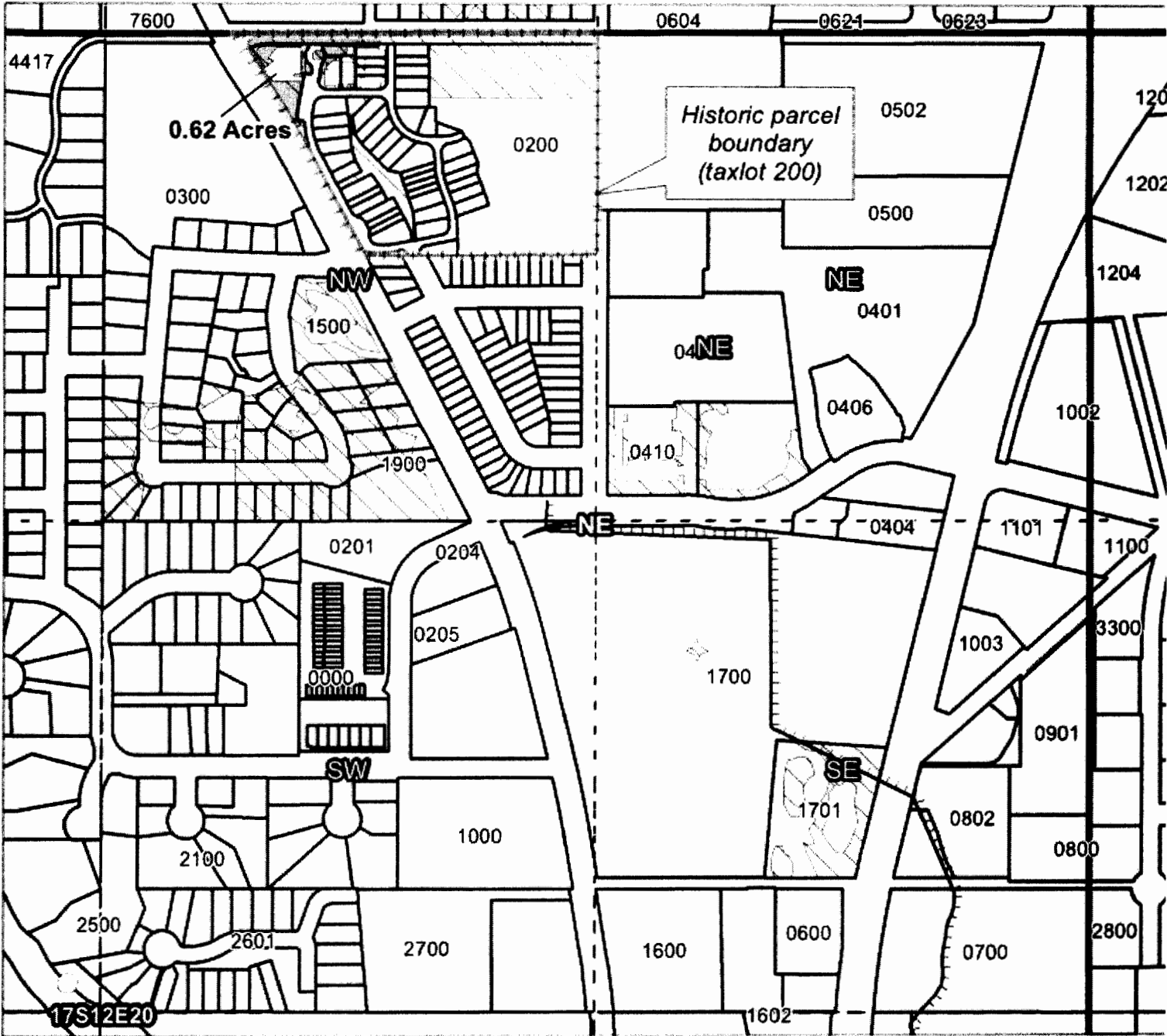
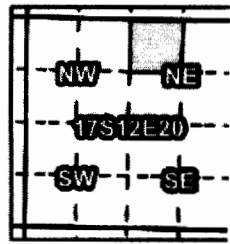
Date: 9/9/2013

Instructions: Attach and label the corresponding final proof map.

RECEIVED BY OWRD

Swalley Irrigation District Claim of Beneficial Use - T11511

Certificates: 74145
McAlister








3111 Taxlot 200, 17S12E20NWNE: 0.62 Acres ON, 3.5 Acres Total

* Lot number listed refers to historic parcel boundary

RECEIVED BY OWRD

OCT 23 2015

SALEM, OR

-  Point of Diversion
-  Canals
-  Taxlots
-  Claim of Beneficial Use
-  Cert 74145



1 inch = 400 feet

Prepared by Geo Spatial Solutions Inc. June 20

CLAIM OF BENEFICIAL USE Site Report

Transfer Number: T- 11511 District Internal Notice #: 2008.03

User Name: Margaret Gunnels
21235 Young Ave

Place of Use:

USE	POD #	TWP	RNG	SEC	QQ	DLC	GOV'T LOT	TAX LOT	ACRES
Irr	3	16	12	14	NW/10W			00800	2.00

District Conveyance System:
Description of Delivery System: Flooded from ditch/hy off
the main canal

Headgate: 1810 Canal: Main

Beneficial Use:

Description of Beneficial Use: Pasture

Method Used to Apply Water: pumped

Method Used to Calculate Beneficial Use: Inspections & GIS

User Interviewed: Yes No

Beneficial Use Made as Authorized: Yes No

Description of Beneficial Use if Less than Authorized:

Inspected By: [Signature] Date: 10/23/2014

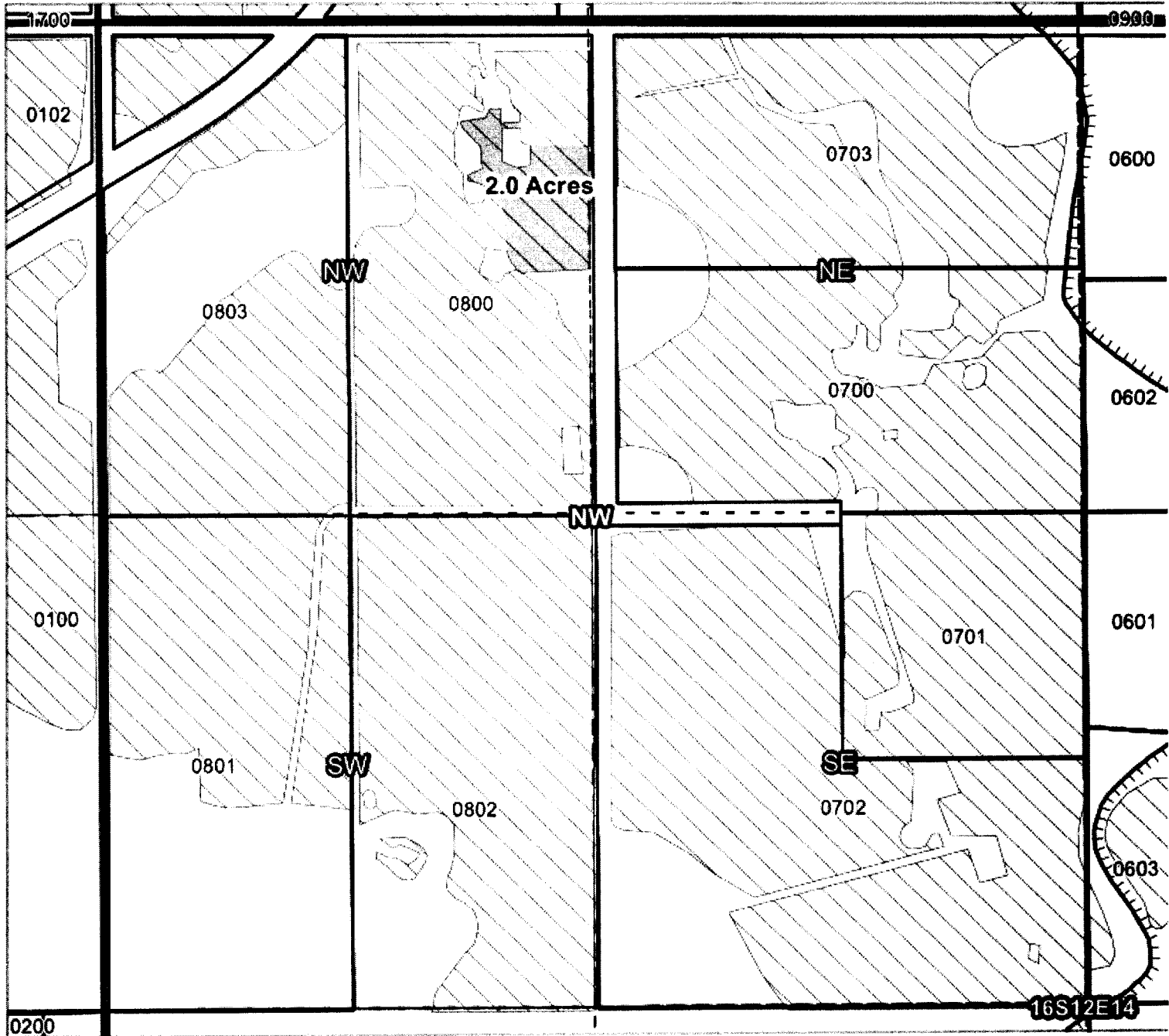
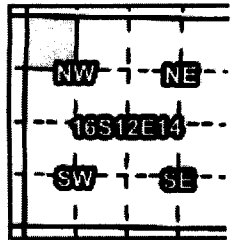
Instructions: Attach and label the corresponding final proof map.

RECEIVED BY OWRD

Swalley Irrigation District

Claim of Beneficial Use - T11511

Certificates: 74145
Gunnels, Margaret



Taxlot 800, 16S12E14NWNW: 2.0 Acres ON, 17.2 Acres Total

RECEIVED BY OWRD

OCT 23 2015

SALEM, OR

- Point of Diversion
- Canals
- Taxlots
- Claim of Beneficial Use
- Cert 74145



1 inch = 400 feet

CLAIM OF BENEFICIAL USE Site Report

Transfer Number: T - 11511 District Internal Notice #: 2008.04

User Name: John Hickey
20954 Tumalo Rd

Place of Use:

USE	POD #	TWP	RNG	SEC	QQ	DLC	GOV'T LOT	TAX LOT	ACRES
IRR	3	16	12	27	SE1/4			10001	2.00

District Conveyance System:
Description of Delivery System: Private system

Headgate: 0200 Canal: Butte

Beneficial Use:

Description of Beneficial Use: Pasture

Method Used to Apply Water: pump

Method Used to Calculate Beneficial Use: Inspection

User Interviewed: Yes No

Beneficial Use Made as Authorized: Yes No

Description of Beneficial Use if Less than Authorized:

Inspected By: Kelly Cohen Date: 9/9/2013

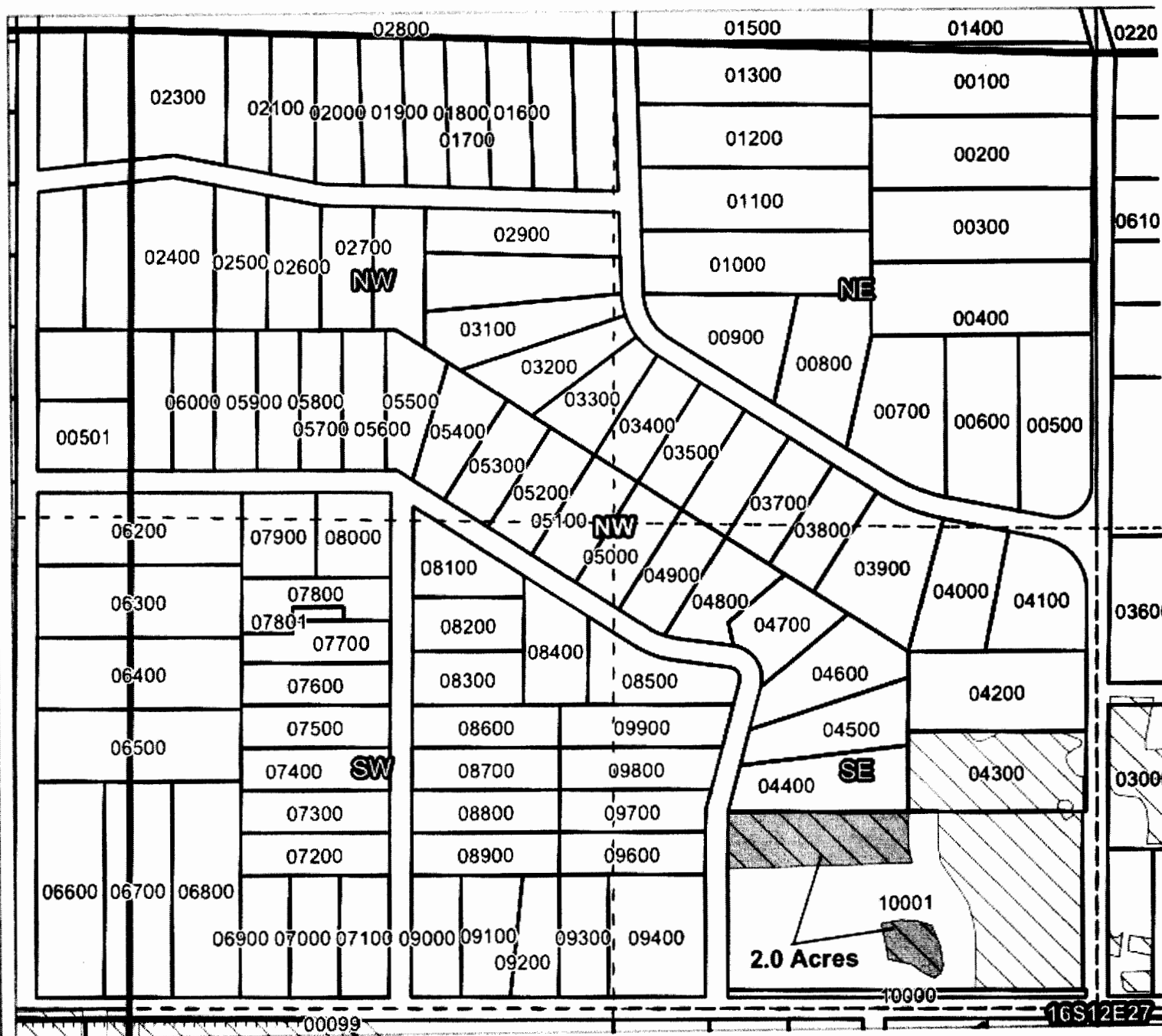
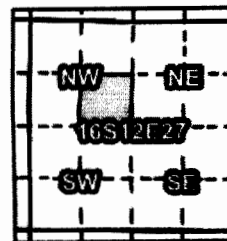
Instructions: Attach and label the corresponding final proof map.

RECEIVED BY OWRD

Swalley Irrigation District

Claim of Beneficial Use - T11511

Certificates: 74145
 Hickey, John & Paula



Taxlot 10001, 16S12E27SESW: 2.0 Acres ON, 5.9 Acres Total

RECEIVED BY OWRD

OCT 23 2015

SALEM, OR

- Point of Diversion
- Canals
- Taxlots
- Claim of Beneficial Use
- Cert 74145



1 inch = 400 feet

CLAIM OF BENEFICIAL USE Site Report

Transfer Number: T- 11511 District Internal Notice #: 2008-04

User Name: John Marshall
64885 Bend Redmond Hwy

Place of Use:

USE	POD #	TWP	RNG	SEC	QQ	DLC	GOV'T LOT	TAX LOT	ACRES
IRR	3	16	12	29	SESE			01200	.27

District Conveyance System: Private -
Description of Delivery System: Private -

Headgate: 0070 Canal: Elder

Beneficial Use:

Description of Beneficial Use: Pasture Hay

Method Used to Apply Water: Pump via mainlines and laterals

Method Used to Calculate Beneficial Use: Inspection

User Interviewed: Yes No

Beneficial Use Made as Authorized: Yes No

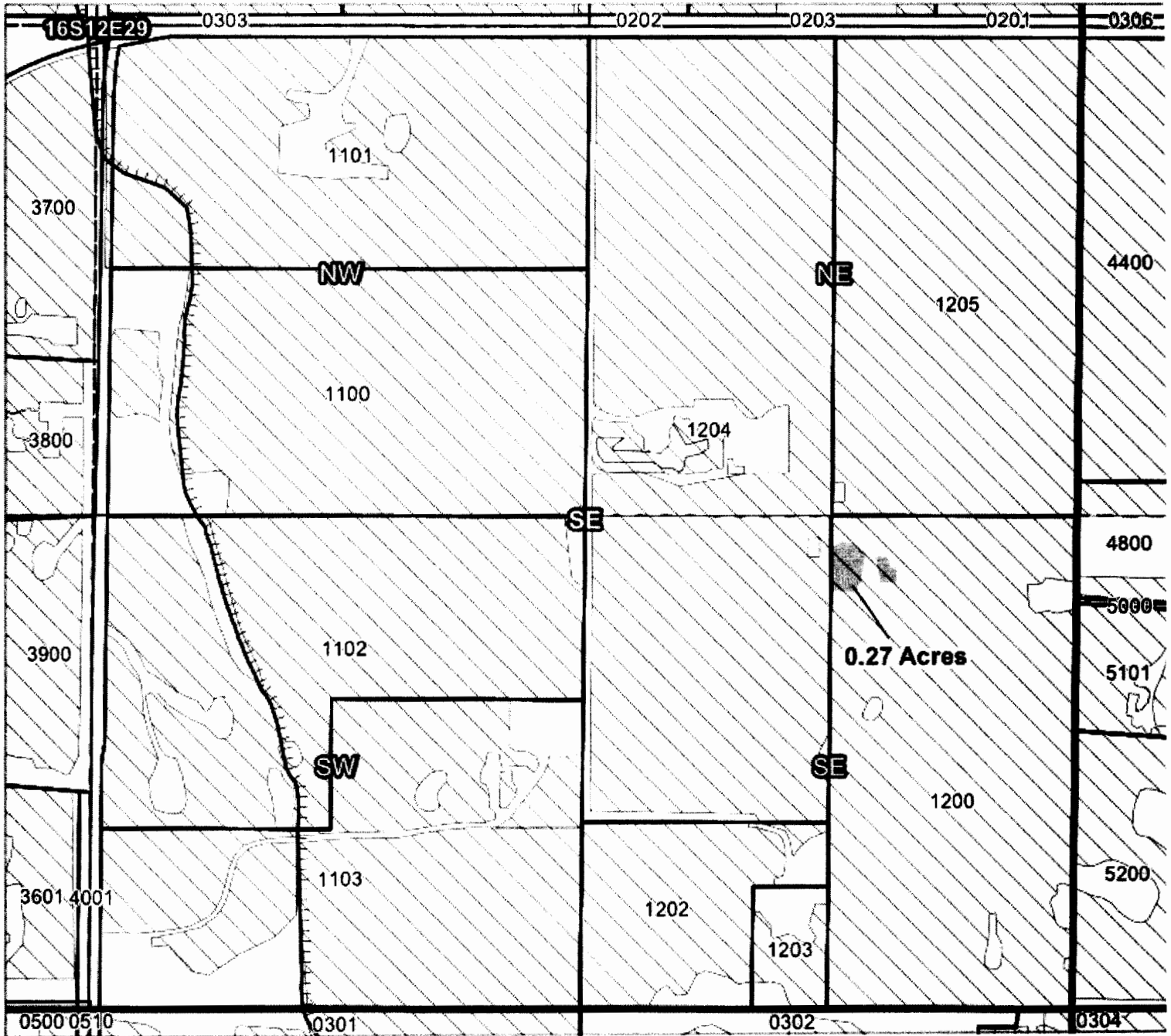
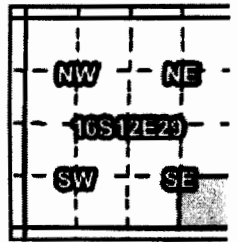
Description of Beneficial Use if Less than Authorized:

Inspected By: [Signature] Date: 9/9/2013

Instructions: Attach and label the corresponding final proof map.

Swalley Irrigation District Claim of Beneficial Use - T11511

Certificates: 74145
Marshall, John








Taxlot 1200, 16S12E29SESE: 0.27 Acres ON

RECEIVED BY OWRD

OCT 23 2015

SALEM, OR

-  Point of Diversion
-  Canals
-  Taxlots
-  Claim of Beneficial Use
-  Cert 74145



1 inch = 400 feet

CLAIM OF BENEFICIAL USE Site Report

Transfer Number: T- 11511 District Internal Notice #: 2010.01

User Name: Steve & Judy Pederson
64101 Bend Redmond Hwy

Place of Use:

USE	POD #	TWP	RNG	SEC	QQ	DLC	GOV'T LOT	TAX LOT	ACRES
IRR	3	17	12	05	SESW			00600	2.00

District Conveyance System:
Description of Delivery System: Private lateral off
of Rogers

Headgate: 0420 Canal: Rogers

Beneficial Use:

Description of Beneficial Use: Pasture

Method Used to Apply Water: pump p

Method Used to Calculate Beneficial Use: Inspection

User Interviewed: Yes No

Beneficial Use Made as Authorized: Yes No

Description of Beneficial Use if Less than Authorized:

Inspected By: [Signature]

Date: 9/9/2013

RECEIVED BY OWRD

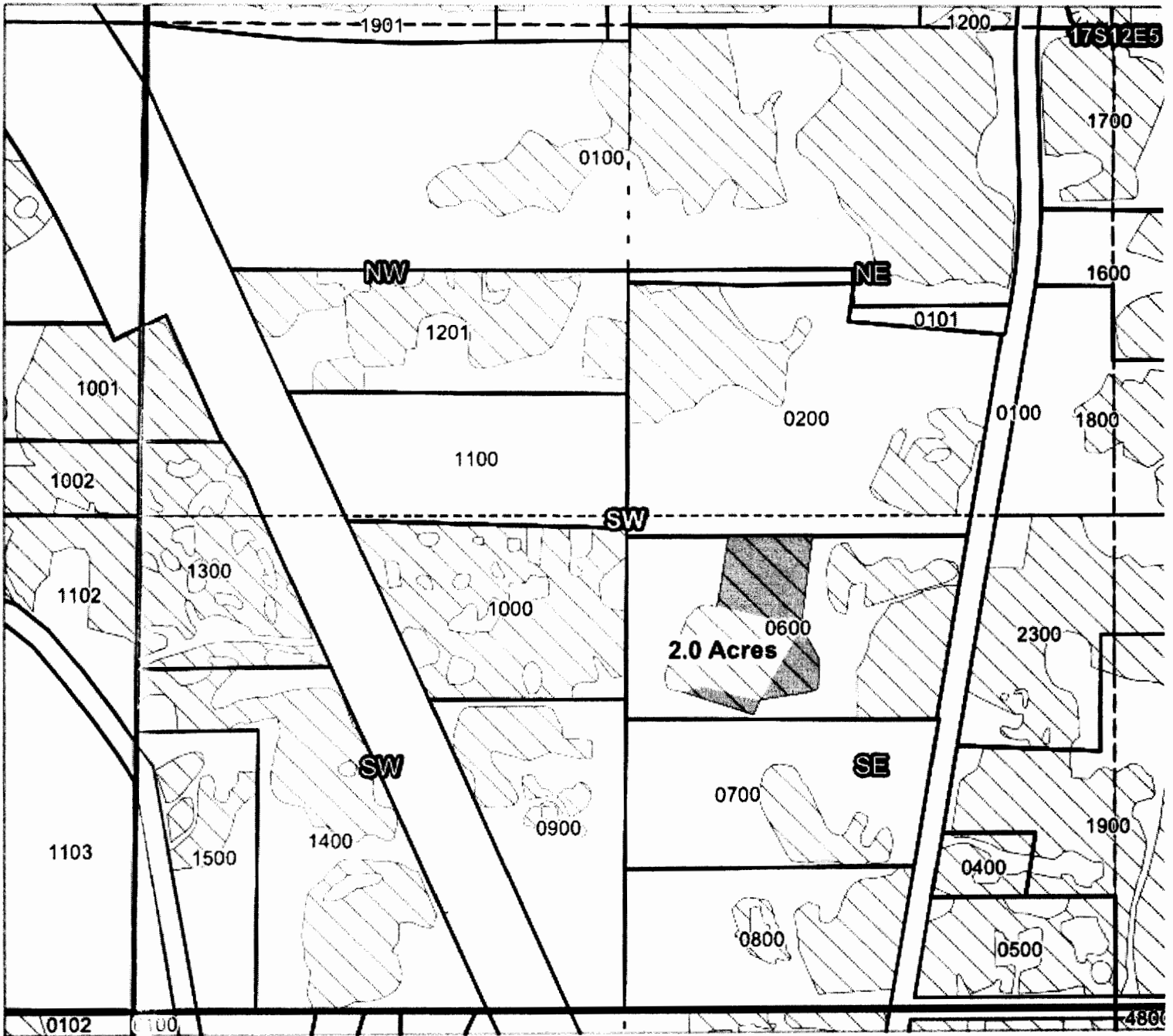
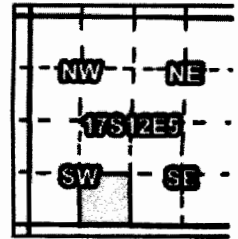
Instructions: Attach and label the corresponding final proof map.

OCT 23 2015

Swalley Irrigation District

Claim of Beneficial Use - T11511

Certificates: 74145
 Steve & Judy Pederson



Taxlot 600, 17S12E5SESW: 2 Acres ON, 5.8 Acres Total.

RECEIVED BY OWRD

OCT 23 2015

SALEM, OR

- Point of Diversion
- Canals
- Taxlots
- Claim of Beneficial Use
- Cert 74145



1 inch = 400 feet

Prepared by Geo Spatial Solutions Inc. June 2015

CLAIM OF BENEFICIAL USE Site Report

Transfer Number: T - 11511 District Internal Notice #: 2012.01

User Name: Steve Crenshaw.
20550 Lowe Lane

Place of Use:

USE	POD #	TWP	RNG	SEC	QQ	DLC	GOV'T LOT	TAX LOT	ACRES
IRR	3	17	12	04	NE NW			00223	2.00

District Conveyance System:
Description of Delivery System: Private Lateral off of
Main Canal

Headgate: 0690 Canal: Main

Beneficial Use:

Description of Beneficial Use: Pasture, Landscape
Method Used to Apply Water: Pump out of pond

Method Used to Calculate Beneficial Use: Inspection

User Interviewed: Yes No

Beneficial Use Made as Authorized: Yes No

Description of Beneficial Use if Less than Authorized:

Inspected By: [Signature]

Date: 9/1/2012

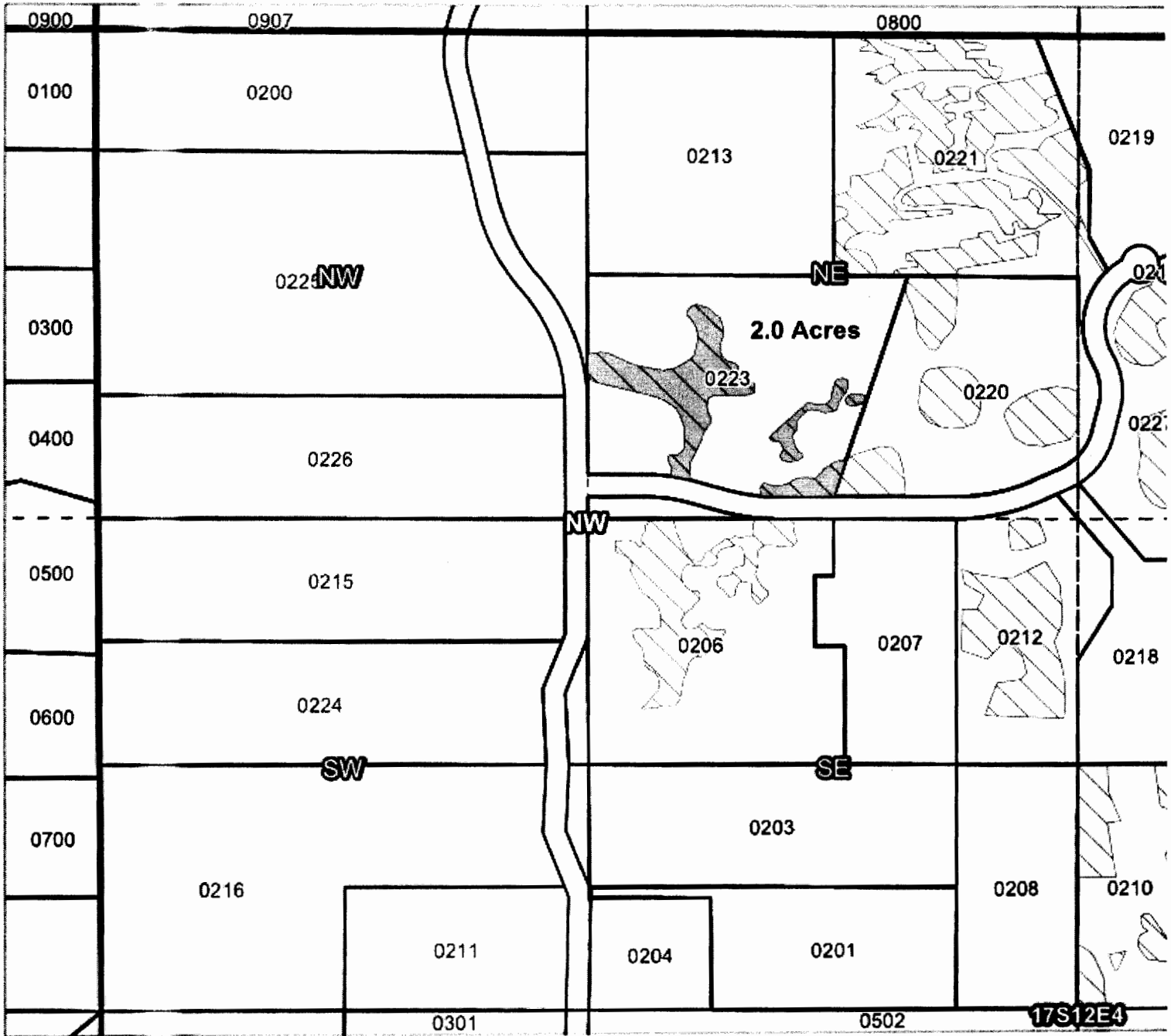
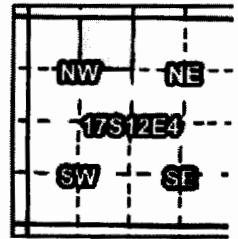
Instructions: Attach and label the corresponding final proof map.

RECEIVED BY OWRD

Swalley Irrigation District

Claim of Beneficial Use - T11511

Certificates: 74145
for Clyde & Mary Crenshaw



Taxlot 223, 17S12E4NENW: 2.0 Acres ON, 2.0 Acres Total

RECEIVED BY OWRD

OCT 23 2015

SALEM, OR

- Point of Diversion
- Canals
- Taxlots
- Claim of Beneficial Use
- Cert 74145



1 inch = 400 feet

Prepared by Geo Spatial Solutions Inc. | June 2015

CLAIM OF BENEFICIAL USE Site Report

Transfer Number: T - 11511 District Internal Notice #: 2012.2

User Name: Jorgan Due
2114 Tumalo Rd.

Place of Use:

USE	POD #	TWP	RNG	SEC	QQ	DLC	GOV'T LOT	TAX LOT	ACRES
IRR	3	16	12	27	SESW			01700	.50
IRR	3	16	12	27	SESW			01800	.50

District Conveyance System: Private P
Description of Delivery System: Private P

Headgate: 0200 Canal: Butte

Beneficial Use:

Description of Beneficial Use: Pasture

Method Used to Apply Water: Pump w/ Mainline. Some gravity flood

Method Used to Calculate Beneficial Use: Physical inspection, picture library.

User Interviewed: Yes () No

Beneficial Use Made as Authorized: Yes () No

Description of Beneficial Use if Less than Authorized:

Inspected By: [Signature] Date: 10/23/2014

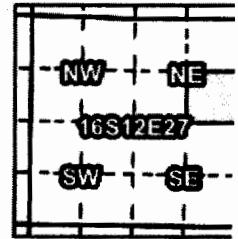
Instructions: Attach and label the corresponding final proof map.

Swalley Irrigation District

Claim of Beneficial Use - T11511

Certificates: 74145

Jorgen Due and Susan Marie Forrester



Taxlot 1700 16S12E27SENE: 0.5 Acres ON, 1.0 Acres Total
 Taxlot 1800 16S12E27SENE: 0.5 Acres ON, 1.0 Acres Total

RECEIVED BY OWRD

OCT 23 2015

SALEM, OR

- Point of Diversion
- Canals
- Taxlots
- Claim of Beneficial Use
- Cert 74145



2383

CLAIM OF BENEFICIAL USE Site Report

Transfer Number: T- 11511 District Internal Notice #: 2012.03

User Name: Vergent, LLC New owners Lyns Halverson
65140 Bend Redmond Hwy

Place of Use:

USE	POD #	TWP	RNG	SEC	QQ	DLC	GOV'T LOT	TAX LOT	ACRES
IRR	3	16	12	28	NE NW			00803	3.50

District Conveyance System: Private Lateral off of
Description of Delivery System: Main Canal

Headgate: 1250 Canal: Main

Beneficial Use:

Description of Beneficial Use: Pasture

Method Used to Apply Water: Pump

Method Used to Calculate Beneficial Use: Inspection - GIS

User Interviewed: Yes No

Beneficial Use Made as Authorized: Yes No

Description of Beneficial Use if Less than Authorized:

Inspected By: [Signature] Date: 9/10/2013

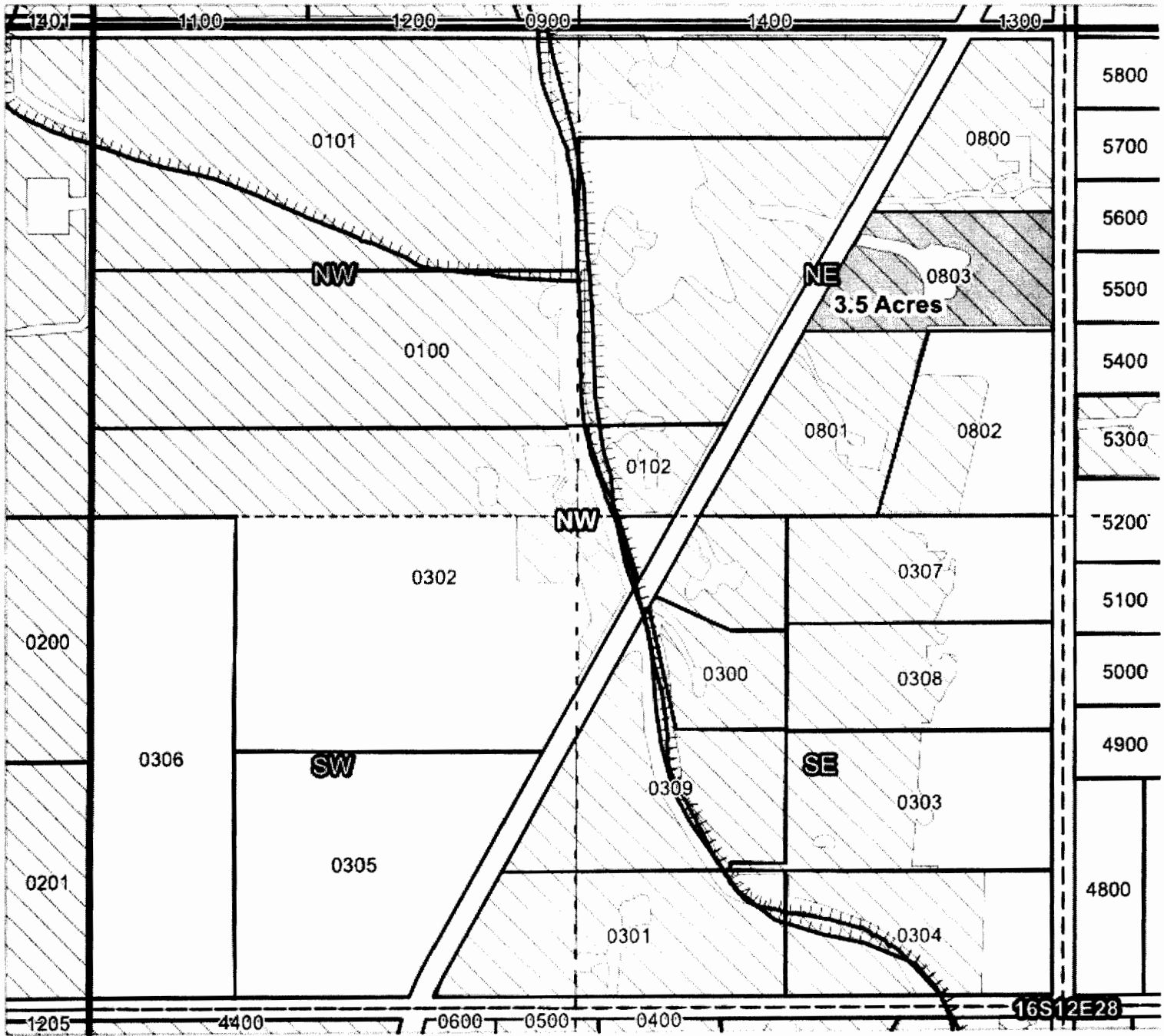
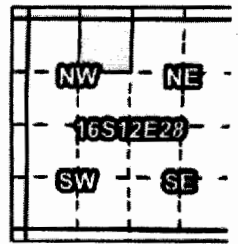
Instructions: Attach and label the corresponding final proof map.

RECEIVED BY OWRD

Swalley Irrigation District

Claim of Beneficial Use - T11511

Certificates: 74145
 Vergent, LLC



Taxlot 803, 16S12E28NENW: 3.5 Acres ON, 3.5 Acres Total

RECEIVED BY OWRD

OCT 23 2015

SALEM, OR

- Point of Diversion
- Canals
- Taxlots
- Claim of Beneficial Use
- Cert 74145



1 inch = 400 feet

CLAIM OF BENEFICIAL USE Site Report

Transfer Number: T- 11511 District Internal Notice #: 2012.04

User Name: Jerome Daniel
63875 Hwy 97

Place of Use:

USE	POD #	TWP	RNG	SEC	QQ	DLC	GOV'T LOT	TAX LOT	ACRES
IRR	3	17	12	09	SWNE			02401	4.75

District Conveyance System: Delivered via main pipeline
Description of Delivery System:

Headgate: 0640 Canal: Main

Beneficial Use:

Description of Beneficial Use: Landscape
Method Used to Apply Water: pump

Method Used to Calculate Beneficial Use: Inspection - GIS

User Interviewed: Yes No

Beneficial Use Made as Authorized: Yes No

Description of Beneficial Use if Less than Authorized:

Inspected By: [Signature] Date: 10/23/2014

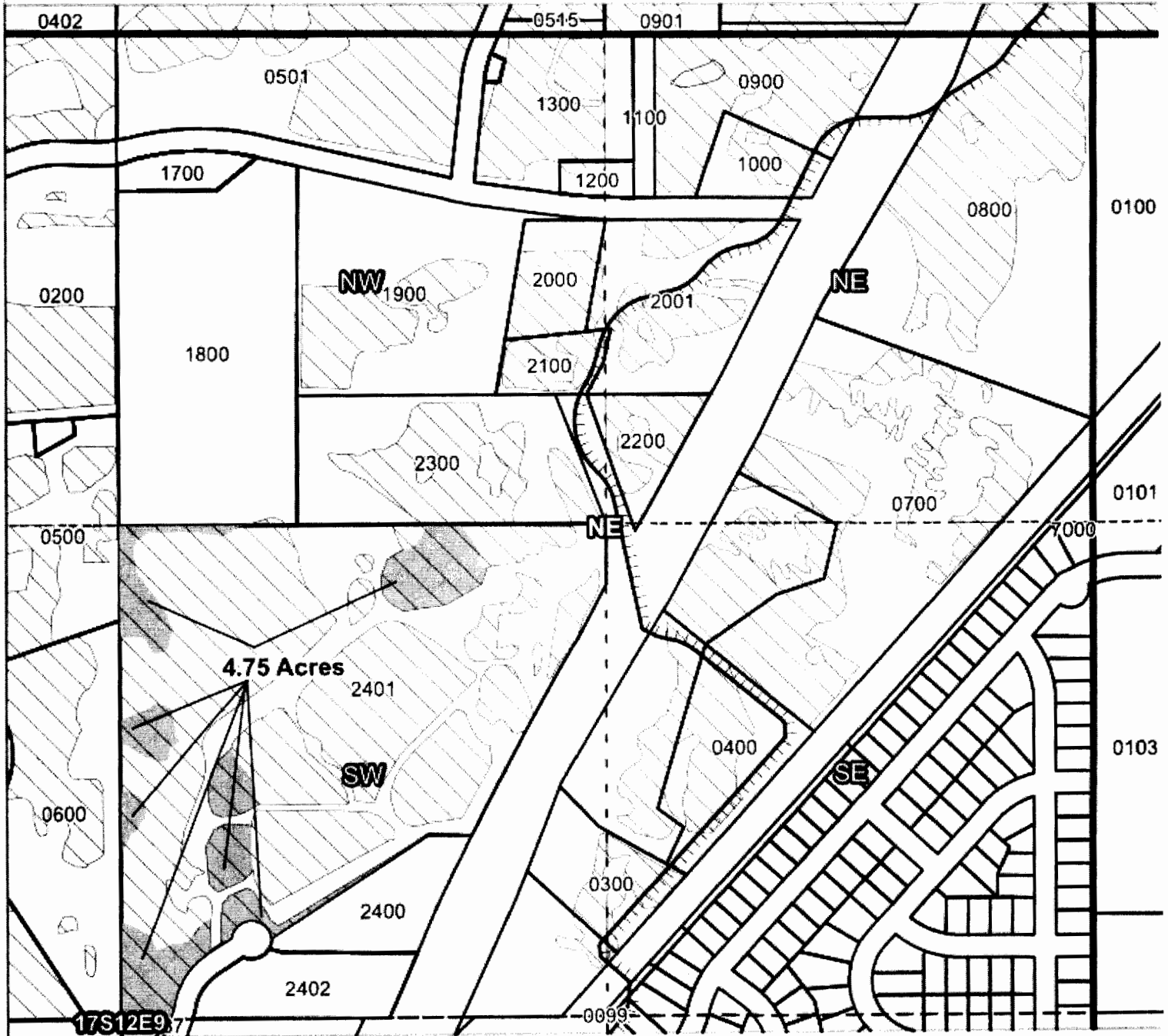
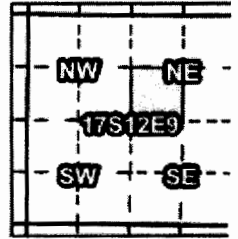
Instructions: Attach and label the corresponding final proof map.

RECEIVED BY OWRD

Swalley Irrigation District

Claim of Beneficial Use - T11511

Certificates: 74145
Jerome & Dawna Daniel



Taxlot 2401, 17S12E9SWNE: 4.75 Acres ON, 20.75 Acres Total

RECEIVED BY OWRD

OCT 23 2015

SALEM, OR

- Point of Diversion
- Canals
- Taxlots
- Claim of Beneficial Use
- Cert 74145



1 inch = 400 feet

Prepared by Geo Spatial Solutions Inc. / June 20

CLAIM OF BENEFICIAL USE Site Report

Transfer Number: T - 11511 District Internal Notice #: 2012.05

User Name: Christopher Christianson
5595 SW 58th PL., Redmond, OR 97756

Place of Use:

USE	POD #	TWP	RNG	SEC	QQ	DLC	GOV'T LOT	TAX LOT	ACRES
IRR	3	15S	12E	36	NESW			00100	.90
IRR	3	15S	12E	36	SESW			00100	.10

District Conveyance System:
Description of Delivery System: Private

Headgate: Delivered by COLD Canal: A-21-11-8

Beneficial Use:

Description of Beneficial Use: Pasture

Method Used to Apply Water: hand lines - pond

Method Used to Calculate Beneficial Use: Inspection

User Interviewed: Yes No

Beneficial Use Made as Authorized: Yes No

Description of Beneficial Use if Less than Authorized:

Inspected By:

Date: 9/9/2013

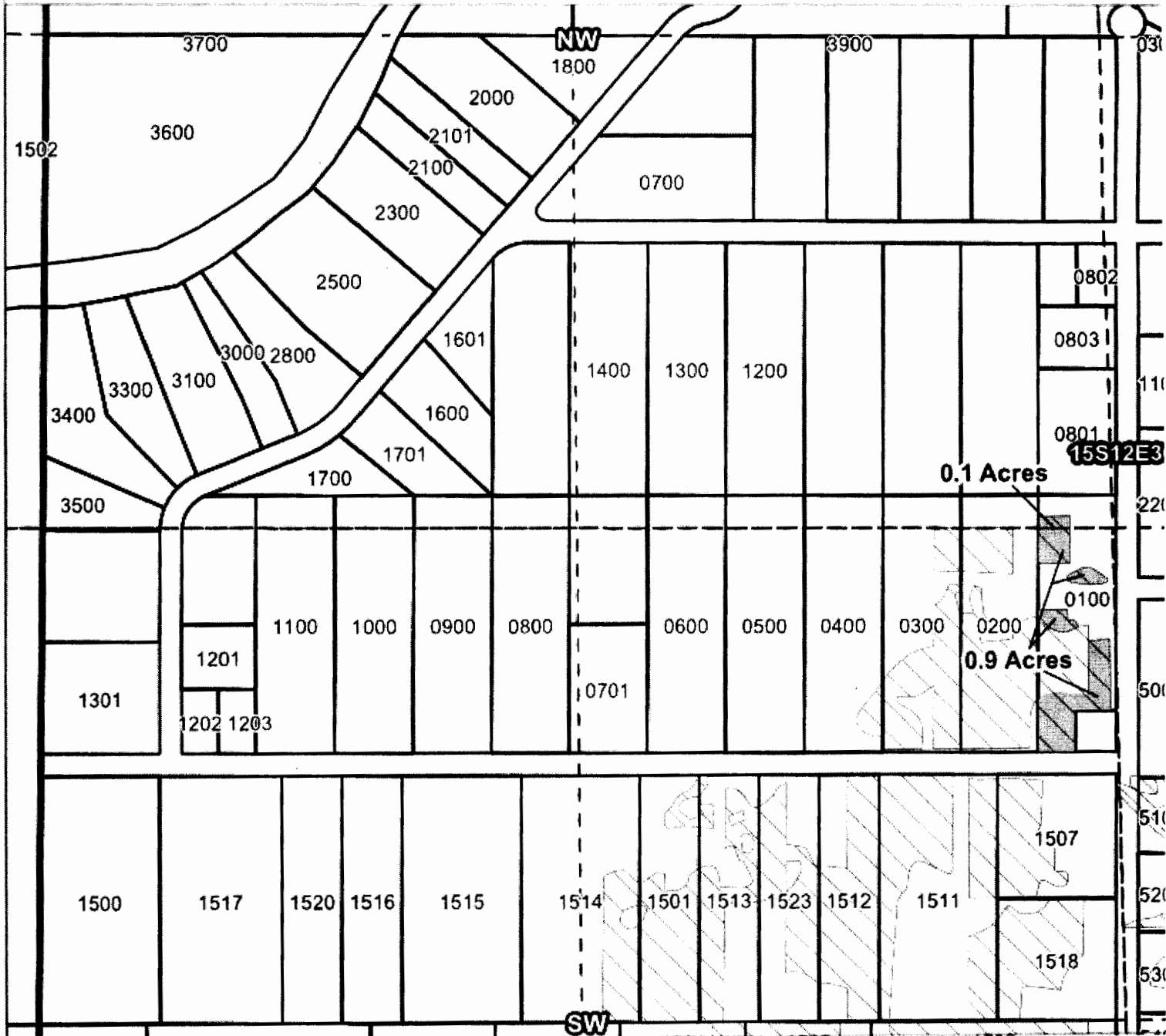
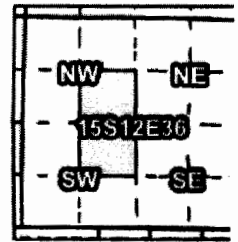
Instructions: Attach and label the corresponding final proof map.

RECEIVED BY OWRD

Swalley Irrigation District

Claim of Beneficial Use - T11511

Certificates: 74145
Christopher Christensen



Taxlot 100, 15S12E36SESW: 0.1 Acres ON, 0.1 Acres Total
 Taxlot 100, 15S12E36NESW: 0.9 Acres ON, 1.9 Acres Total

RECEIVED BY OWRD

OCT 23 2015

SALEM, OR

- Point of Diversion
- Canals
- Taxlots
- Claim of Beneficial Use
- Cert 74145



1 inch = 400 feet

CLAIM OF BENEFICIAL USE Site Report

Transfer Number: T- 11511 District Internal Notice #: 2012.06

User Name: Bruce Page
64270 Hurin Rd

Place of Use:

USE	POD #	TWP	RNG	SEC	QQ	DLC	GOV'T LOT	TAX LOT	ACRES
IRR	3	17	12	04	SE NW			00206	2.00

District Conveyance System: Private
Description of Delivery System: Private

Headgate: 0690 Canal: Main

Beneficial Use:

Description of Beneficial Use: Landscape

Method Used to Apply Water: Private - pond

Method Used to Calculate Beneficial Use: Inspection

User Interviewed: Yes No

Beneficial Use Made as Authorized: Yes No

Description of Beneficial Use if Less than Authorized:

Inspected By: [Signature]

Date: 9/10/2013

Instructions: Attach and label the corresponding final proof map.

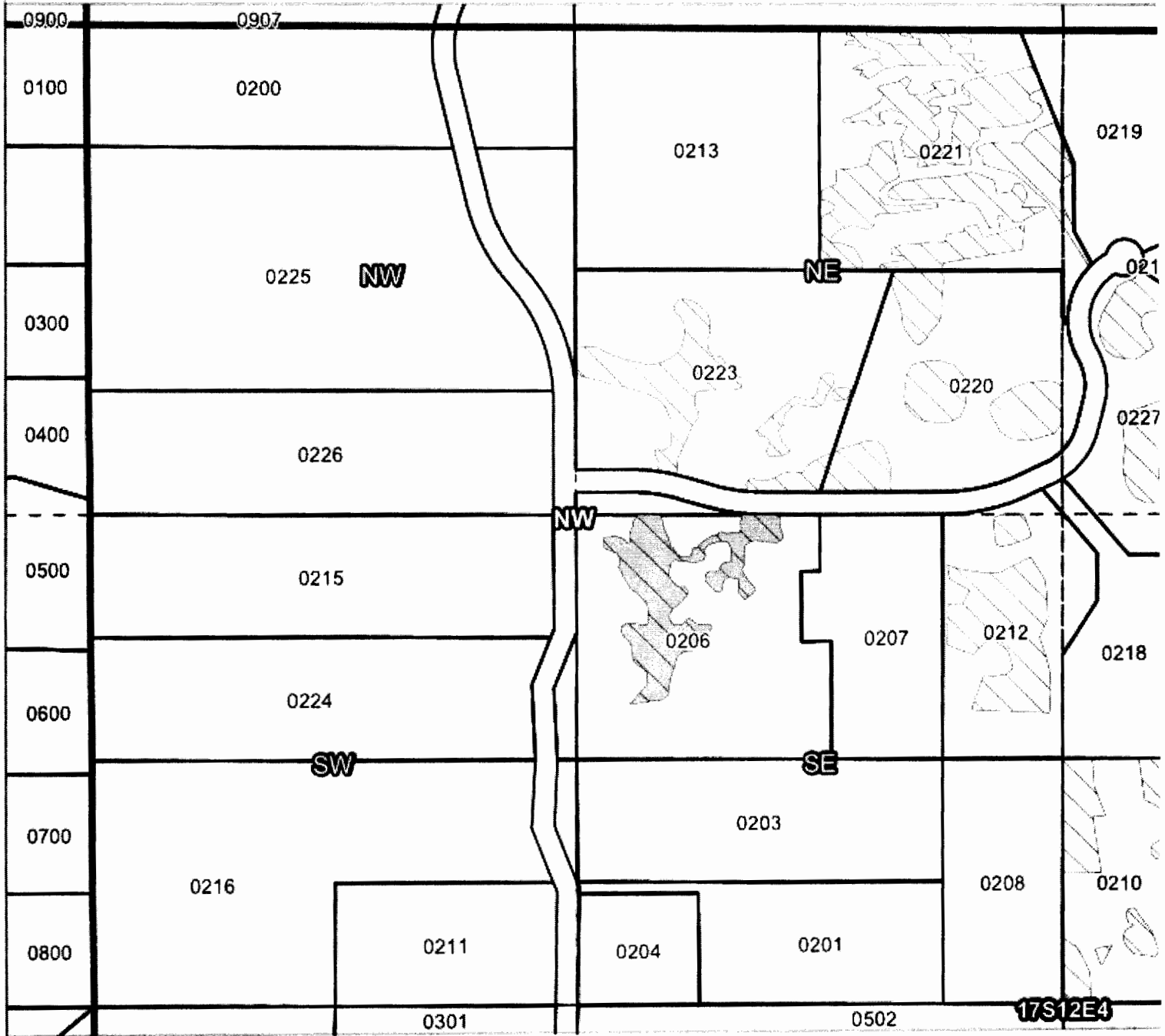
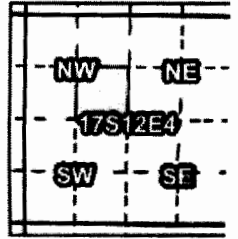
RECEIVED BY OWRD

Swalley Irrigation District

Claim of Beneficial Use - T11511

Certificates: 74145

Page, Bruce



Taxlot 206, 17S12E4SENW: 2.0 Acres ON, 2.0 Acres Total

RECEIVED BY OWRD

OCT 23 2015

SALEM, OR

- Point of Diversion
- Canals
- Taxlots
- Claim of Beneficial Use
- Cert 74145



1 inch = 400 feet

Prepared by Geo Spatial Solutions Inc. June 20

CLAIM OF BENEFICIAL USE Site Report

Transfer Number: T- 11511 District Internal Notice #: 2012.07

User Name: Stonebrook

Place of Use:

USE	POD #	TWP	RNG	SEC	QQ	DLC	GOV'T LOT	TAX LOT	ACRES
IRR	3	17	12	22	NESE			02700	1.02
IRR	3	17	12	22	NESE			02700	.04

District Conveyance System: Turned into pond/ponds
Description of Delivery System: Turned into pond/ponds

Headgate: 0100:02 Canal: Kotzman

Beneficial Use:

Description of Beneficial Use: landscape
Method Used to Apply Water: pump & mainlines laterals

Method Used to Calculate Beneficial Use: Inspection - GIS

User Interviewed: Yes No

Beneficial Use Made as Authorized: Yes No

Description of Beneficial Use if Less than Authorized:

Inspected By: [Signature] Date: 9/9/2013

Instructions: Attach and label the corresponding final proof map.

RECEIVED BY OWRD

**CLAIM OF BENEFICIAL USE
Site Report**

Transfer Number: T- 11511 District Internal Notice #: 2012.07

User Name: Stonebrook

Place of Use:

USE	POD #	TWP	RNG	SEC	QQ	DLC	GOV'T LOT	TAX LOT	ACRES
IRR	3	17	12	22	NESE			03000	.30
IRR	3	17	12	22	WWSE			03000	.08

District Conveyance System: _____
Description of Delivery System: turned into Ponds

Headgate: 0100:02 Canal: Katzman

Beneficial Use:

Description of Beneficial Use: landscape


Method Used to Apply Water: dump & main handline

Method Used to Calculate Beneficial Use: Inspection - GIS

User Interviewed: Yes No

Beneficial Use Made as Authorized: Yes No

Description of Beneficial Use if Less than Authorized:

Inspected By: 

Date: 9/9/2013

Instructions: Attach and label the corresponding final proof map.

RECEIVED BY OWRD

**CLAIM OF BENEFICIAL USE
Site Report**

Transfer Number: T - 11511 District Internal Notice #: 2012-07

User Name: Stonebrook

Place of Use:

USE	POD #	TWP	RNG	SEC	QQ	DLC	GOV'T LOT	TAX LOT	ACRES
IRR	3	17	12	22	NWSE			03100	.50
IRR	3	17	12	22	NWSE			03100	.04

District Conveyance System:
Description of Delivery System: Turned into pond

Headgate: 0100:02 Canal: Kotzman

Beneficial Use:

Description of Beneficial Use: landscaping

Method Used to Apply Water: Pump & main handlines

Method Used to Calculate Beneficial Use: Inspection - GIS

User Interviewed: Yes No

Beneficial Use Made as Authorized: Yes No

Description of Beneficial Use if Less than Authorized:

Inspected By: [Signature] Date: 9/9/2013

Instructions: Attach and label the corresponding final proof map.

RECEIVED BY OWRD

**CLAIM OF BENEFICIAL USE
Site Report**

Transfer Number: T- 11511 District Internal Notice #: 2012.07

User Name: Stonebrook

Place of Use:

USE	POD #	TWP	RNG	SEC	QQ	DLC	GOV'T LOT	TAX LOT	ACRES
IRR	3	17	12	22	NESE			03200	1.06
IRR	3	17	12	22	WUSE			03200	1.08

District Conveyance System:
Description of Delivery System: Turned into Pond

Headgate: 0100.02 Canal: Kotzman

Beneficial Use:

Description of Beneficial Use: landscape

Method Used to Apply Water: Pump & main handlines

Method Used to Calculate Beneficial Use: Inspection - GIS

User Interviewed: Yes No

Beneficial Use Made as Authorized: Yes No

Description of Beneficial Use if Less than Authorized:

Inspected By: [Signature] Date: 9/9/2013

Instructions: Attach and label the corresponding final proof map.

RECEIVED BY OWRD

**CLAIM OF BENEFICIAL USE
Site Report**

Transfer Number: T- 11511 District Internal Notice #: 2012.7

User Name: Stonebrook

Place of Use:

USE	POD #	TWP	RNG	SEC	QQ	DLC	GOV'T LOT	TAX LOT	ACRES
IRR	3	17	12	22	NWSE			03301	.24
IRR	3	17	12	22	NWSE			03313	.14

District Conveyance System:
Description of Delivery System: Turned into Panel

Headgate: 0100:02 Canal: Kotzman

Beneficial Use:

Description of Beneficial Use: landscape

Method Used to Apply Water: pump & main handlines

Method Used to Calculate Beneficial Use: Inspection - GIS

User Interviewed: Yes No

Beneficial Use Made as Authorized: Yes No

Description of Beneficial Use if Less than Authorized:

Inspected By: Date: 9/9/2013

Instructions: Attach and label the corresponding final proof map.

RECEIVED BY OWRD

**CLAIM OF BENEFICIAL USE
Site Report**

Transfer Number: T- 11511 District Internal Notice #: 2012.07

User Name: Stonebrook

Place of Use:

USE	POD #	TWP	RNG	SEC	QQ	DLC	GOV'T LOT	TAX LOT	ACRES
IRR	3	17	12	22	NESE			03315	.05
IRR	3	17	12	22	NWSE			03315	.09

District Conveyance System:
Description of Delivery System: Tunnel into Panel

Headgate: 0100:02 Canal: Kotzman

Beneficial Use:

Description of Beneficial Use: landscape

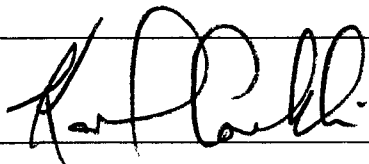
Method Used to Apply Water: Dump & main handlines

Method Used to Calculate Beneficial Use: Inspection - GIS

User Interviewed: Yes No

Beneficial Use Made as Authorized: Yes No

Description of Beneficial Use if Less than Authorized:

Inspected By: 

Date: 9/9/2013

Instructions: Attach and label the corresponding final proof map.

RECEIVED BY OWRD

**CLAIM OF BENEFICIAL USE
Site Report**

Transfer Number: T- 11511 District Internal Notice #: 2012.07

User Name: Stonewbrook

Place of Use:

USE	POD #	TWP	RNG	SEC	QQ	DLC	GOV'T LOT	TAX LOT	ACRES
IRR	3	17	12	22	NWSE			03321	.10
IRR	3	17	12	22	WESE			03400	.07

District Conveyance System:
Description of Delivery System: Turned into pond

Headgate: '0100:02 Canal: Kotzman

Beneficial Use:

Description of Beneficial Use: landscape


Method Used to Apply Water: Dump + main handlines

Method Used to Calculate Beneficial Use: Inspection - O/S

User Interviewed: () Yes () No

Beneficial Use Made as Authorized: Yes () No

Description of Beneficial Use if Less than Authorized:

Inspected By:  Date: 9/9/2013

Instructions: Attach and label the corresponding final proof map.

RECEIVED BY OWRD

CLAIM OF BENEFICIAL USE Site Report

Transfer Number: T - 11511 District Internal Notice #: 2012.07

User Name: Stonebrook

Place of Use:

USE	POD #	TWP	RNG	SEC	QQ	DLC	GOV'T LOT	TAX LOT	ACRES
IRR	3	17	12	22	NESE			04600	1.07
IRR	3	17	12	22	NWSE			04600	.30
IRR	3	17	12	22	NWSE			04700	1.07

District Conveyance System: _____
Description of Delivery System: turned into pond

Headgate: 0100:02 **Canal:** Kotzman

Beneficial Use:

Description of Beneficial Use: landscape


Method Used to Apply Water: pumps + mainlines

Method Used to Calculate Beneficial Use: Inspection - B's

User Interviewed: Yes No

Beneficial Use Made as Authorized: Yes No

Description of Beneficial Use if Less than Authorized:

Inspected By: 

Date: 9/9/2013

RECEIVED BY OWRD

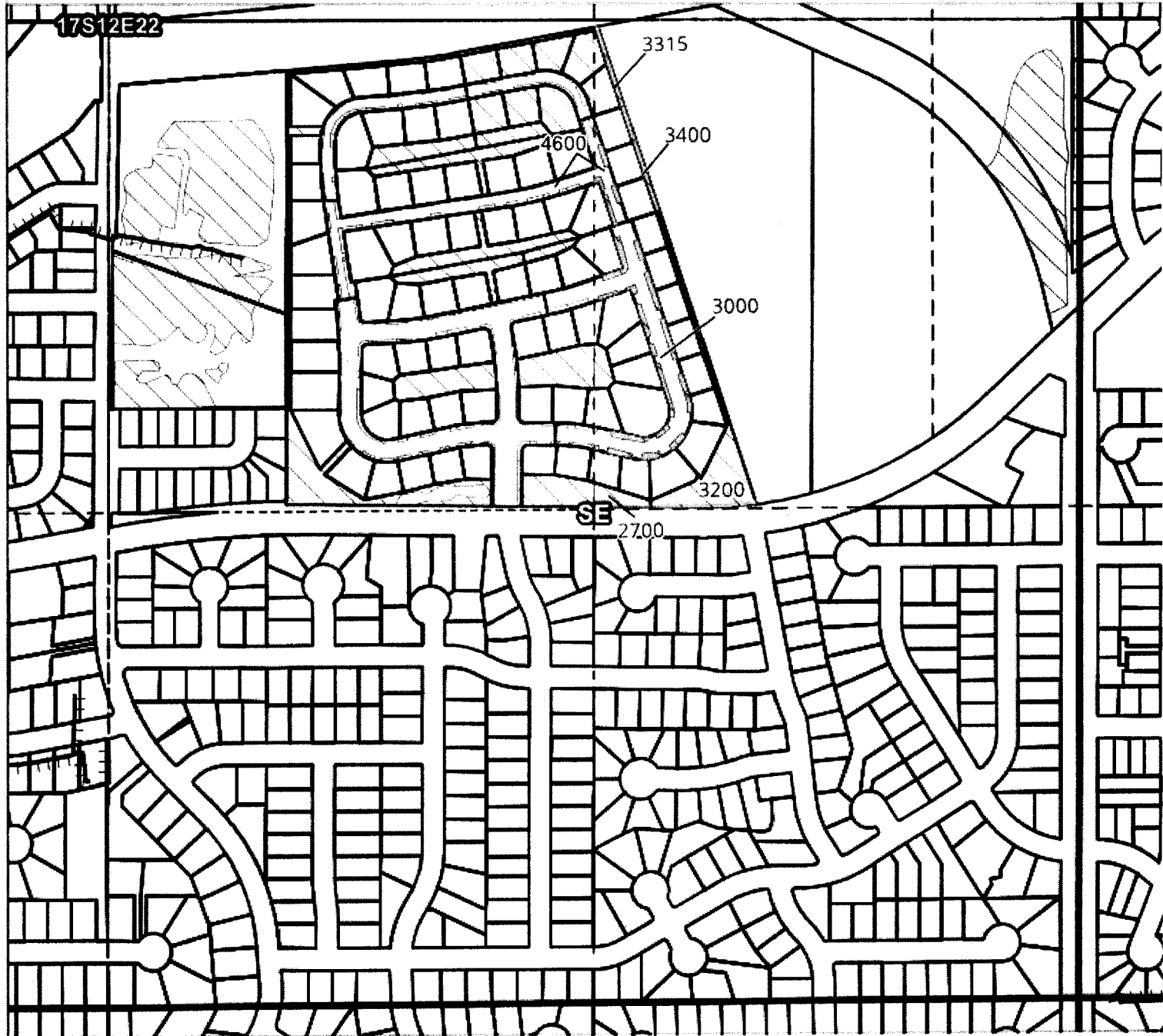
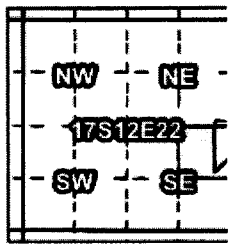
Instructions: Attach and label the corresponding final proof map.

OCT 23 2015

SALEM, OR

Swalley Irrigation District Claim of Beneficial Use - T11511

Certificates: 74145
for Stonebrook Association



17S12E22NESE -

- Taxlot 2700: 0.02 Acres ON, 0.04 Acres Total
- Taxlot 3000: 0.30 Acres ON, 0.30 Acres Total
- Taxlot 3200: 0.06 Acres ON, 0.68 Acres Total
- Taxlot 3315: 0.05 Acres ON, 0.05 Acres Total
- Taxlot 3400: 0.07 Acres ON, 0.07 Acres Total
- Taxlot 4600: 0.07 Acres ON, 0.07 Acres Total

- Point of Diversion
- Canals
- Taxlots
- Claim of Beneficial Use
- Cert 74145

RECEIVED BY OWRD

OCT 23 2015

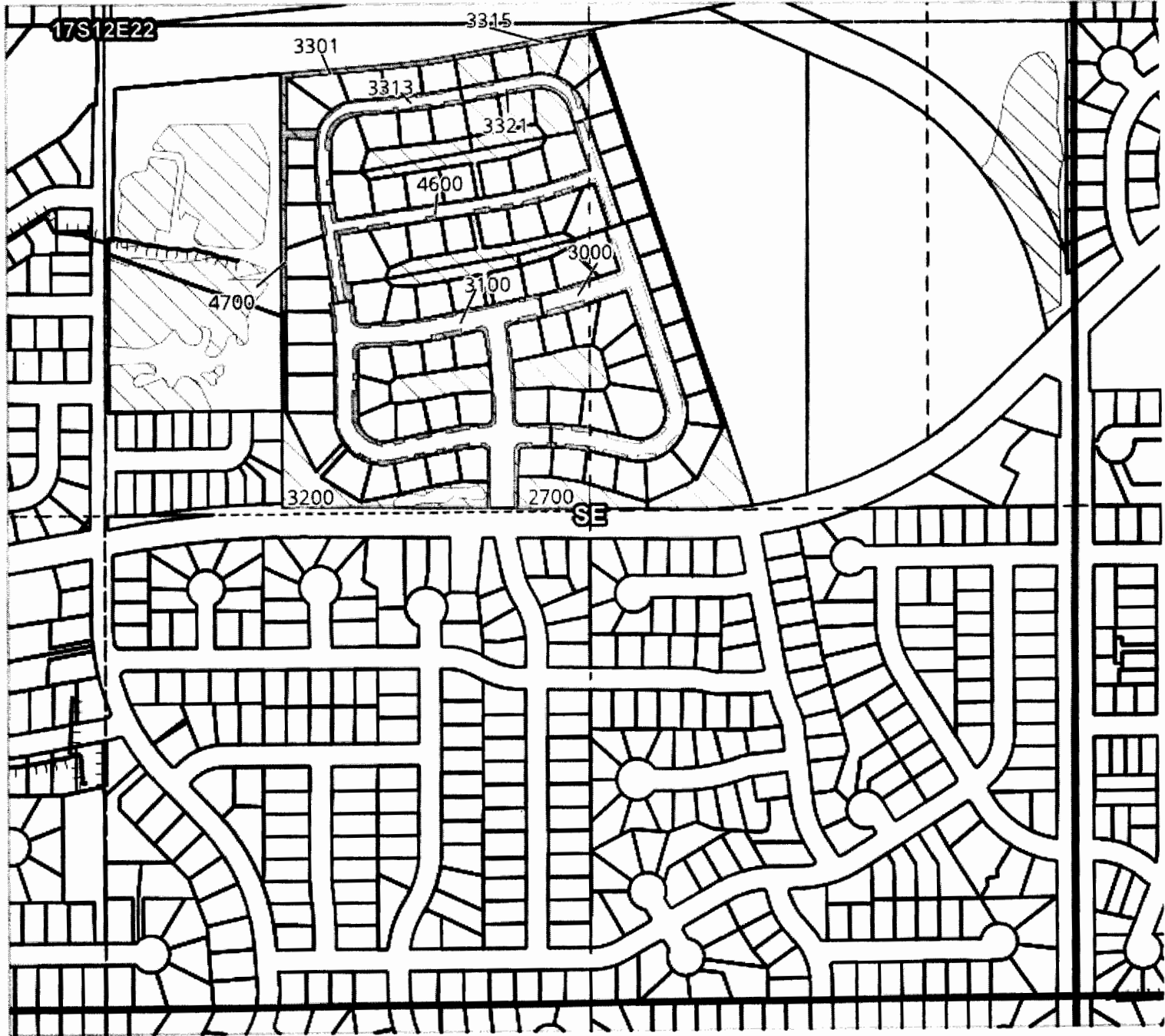
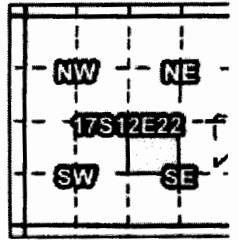
SALEM, OR



1 inch = 400 feet

Swalley Irrigation District Claim of Beneficial Use - T11511

Certificates: 74145
for Stonebrook Association



17S12E22NWSE -

- Taxlot 4700: 0.07 Acres ON, 0.07 Acres Total
- Taxlot 4600: 0.3 Acres ON, 0.3 Acres Total
- Taxlot 3321: 0.1 Acres ON, 0.1 Acres Total
- Taxlot 3315: 0.09 Acres ON, 0.09 Acres Total
- Taxlot 3313: 0.14 Acres ON, 0.14 Acres Total
- Taxlot 3301: 0.24 Acres ON, 0.24 Acres Total

17S12E22NWSE -

- Taxlot 3200: 0.08 Acres ON, 0.08 Acres Total
- Taxlot 3100: 0.54 Acres ON, 0.54 Acres Total
- Taxlot 3000: 0.08 Acres ON, 0.08 Acres Total
- Taxlot 2700: 0.04 Acres ON, 0.04 Acres Total

- Point of Diversion
- Canals
- Taxlots
- Claim of Beneficial Use
- Cert 74145

RECEIVED BY OWRD

OCT 23 2015

SALEM, OR



CLAIM OF BENEFICIAL USE Site Report

Transfer Number: T - 11511 District Internal Notice #: 2008.02

User Name: Andrew Tillman
20510 Swalley Rd

Place of Use:

USE	POD #	TWP	RNG	SEC	QQ	DLC	GOV'T LOT	TAX LOT	ACRES
IRR	3	16	12	21	NW/NE			00200	1.62
IRR	3	16	12	21	NW/NW			00200	.38

District Conveyance System:

Description of Delivery System: Hq off of Main Canal

Headgate: 1470 Canal: Main

Beneficial Use:

Description of Beneficial Use: pasture

Method Used to Apply Water: pump - handlines

Method Used to Calculate Beneficial Use: Inspection

User Interviewed: Yes No

Beneficial Use Made as Authorized: Yes No

Description of Beneficial Use if Less than Authorized:

Inspected By: [Signature]

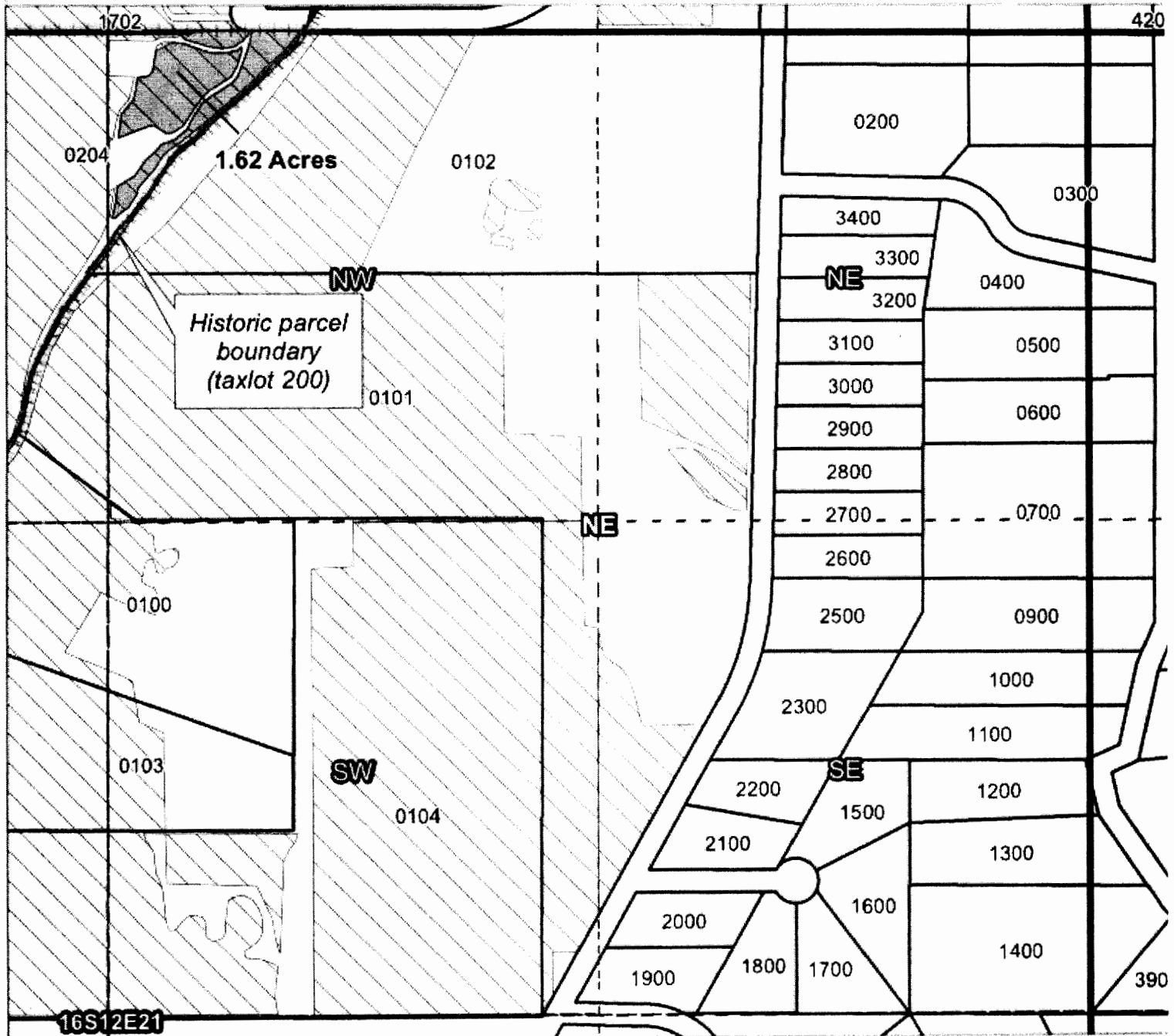
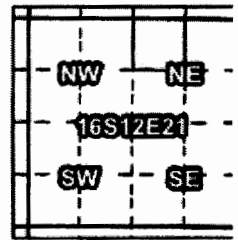
Date: 8/15/2014

Instructions: Attach and label the corresponding final proof map.

RECEIVED BY OWRD

Swalley Irrigation District Claim of Beneficial Use - T11511

Certificates: 74145
Tillman, Andrew & Cheryl



3111 Taxlot, 16S12E21NWNE: 1.62 Acres ON
* Lot number listed refers to historic parcel boundary

RECEIVED BY OWRD

OCT 23 2015

SALEM, OR

- Point of Diversion
- Canals
- Taxlots
- Claim of Beneficial Use
- Cert 74145



1 inch = 400 feet

CLAIM OF BENEFICIAL USE Site Report

Transfer Number: T- 11511 District Internal Notice #: 2012.09

User Name: Andrew Tillman
20510 Swalley Rd

Place of Use:

USE	POD #	TWP	RNG	SEC	QQ	DLC	GOV'T LOT	TAX LOT	ACRES
IRR	3	16	12	21	NE 1/4			00200	1.68
IRR	3	16	12	21	NE 1/4			00200	1.18

District Conveyance System:
Description of Delivery System: Hq off of Main Canal

Headgate: 1470 Canal: Main

Beneficial Use:

Description of Beneficial Use: Hay & pasture

Method Used to Apply Water: pump & hand lines

Method Used to Calculate Beneficial Use: Inspection

User Interviewed: Yes No

Beneficial Use Made as Authorized: Yes No

Description of Beneficial Use if Less than Authorized:

Inspected By: Kelly Colman Date: 8-13-14

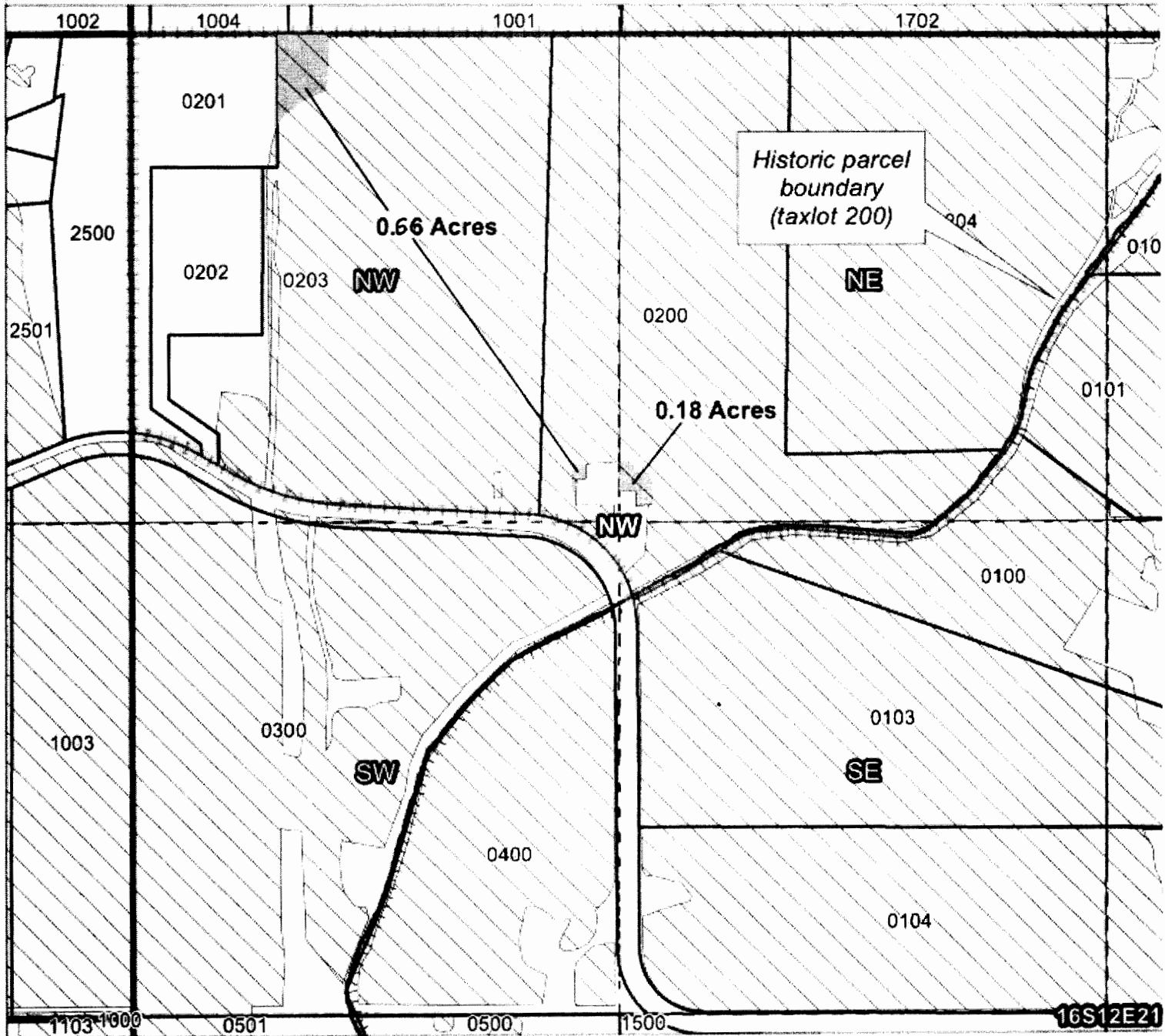
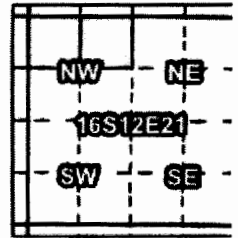
Instructions: Attach and label the corresponding final proof map.

RECEIVED BY OWRD

Swalley Irrigation District

Claim of Beneficial Use - T11511

Certificates: 74145
 Tillman, Andrew & Cheryl



3111 Taxlot 200, 16S12E21NWNW: 0.66 Acres ON
 3111 Taxlot 200, 16S12E21NENW: 0.18 Acres ON
 * Lot number listed refers to historic parcel boundary

RECEIVED BY OWRD

OCT 23 2015

SALEM, OR

- Point of Diversion
- Canals
- Taxlots
- Claim of Beneficial Use
- Cert 74145



1 inch = 400 feet

CLAIM OF BENEFICIAL USE Site Report

Transfer Number: T - 11511 District Internal Notice #: 2009.04

User Name: Patrick Giesler New owner ORR Properties
19975 Destiny Ct

Place of Use:

USE	POD #	TWP	RNG	SEC	QQ	DLC	GOV'T LOT	TAX LOT	ACRES
IRR	3	17	12	07	SE NE			00100	.79
IRR	3	17	12	07	SE NE			00100	4.61
IRR	3	17	12	07	NE DE			00100	2.51
IRR	3	17	12	07	SE NE			00100	3.99

District Conveyance System:
Description of Delivery System: Delivered to pond

Headgate: 2130 Canal: Riley Sub

Beneficial Use:

Description of Beneficial Use: pasture

Method Used to Apply Water: pump

Method Used to Calculate Beneficial Use: Inspection - GIS

User Interviewed: Yes No

Beneficial Use Made as Authorized: Yes No

Description of Beneficial Use if Less than Authorized:

Inspected By: [Signature] Date: 9/9/2013

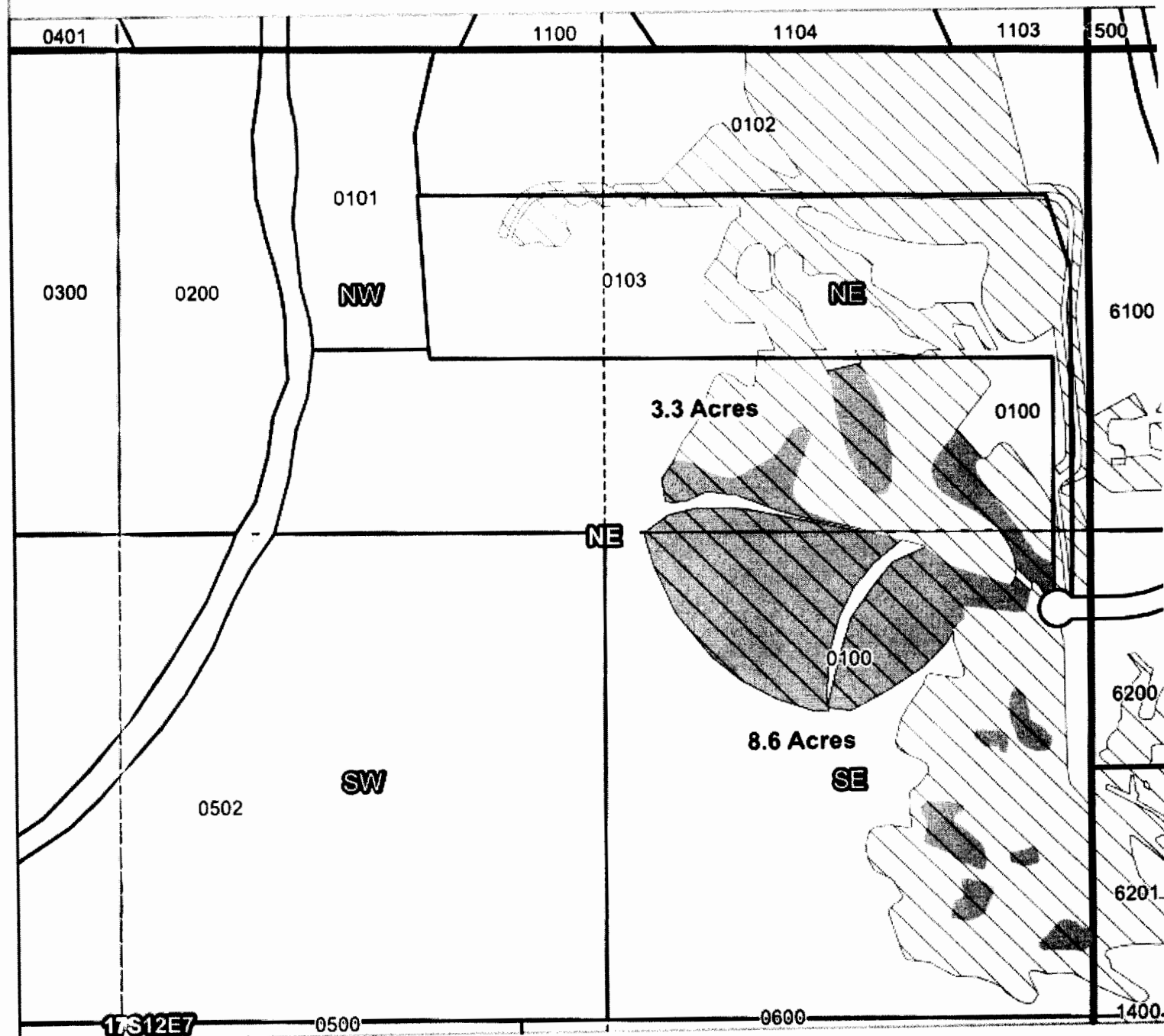
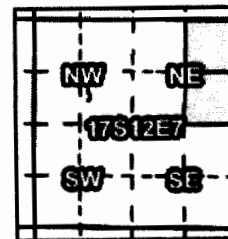
Instructions: Attach and label the corresponding final proof map.

Swalley Irrigation District

Claim of Beneficial Use - T11511

Certificates: 74145

Gisler, Patrick








Taxlot 100, 17S12E7NENE: 3.3 Acres ON
 Taxlot 100, 17S12E7SENE: 8.6 Acres ON

RECEIVED BY OWRD

OCT 23 2015

SALEM, OR

-  Point of Diversion
-  Canals
-  Taxlots
-  Claim of Beneficial Use
-  Cert 74145



1 inch = 400 feet

CLAIM OF BENEFICIAL USE Site Report

Transfer Number: T- 11511 District Internal Notice #: 2009.03

User Name: Kathryn Brant
65156 Old Bend Redmond

Place of Use:

USE	POD #	TWP	RNG	SEC	QQ	DLC	GOV'T LOT	TAX LOT	ACRES
IRR	3	16	12	28	NE NW			00800	3.50
IRR									

District Conveyance System: Private
Description of Delivery System: _____

Headgate: 1250 Canal: Main

Beneficial Use:

Description of Beneficial Use: pasture, landscape
Method Used to Apply Water: Pump

Method Used to Calculate Beneficial Use: Inspection - GIS

User Interviewed: Yes No

Beneficial Use Made as Authorized: Yes No

Description of Beneficial Use if Less than Authorized:

Inspected By: [Signature] Date: 9/9/2013

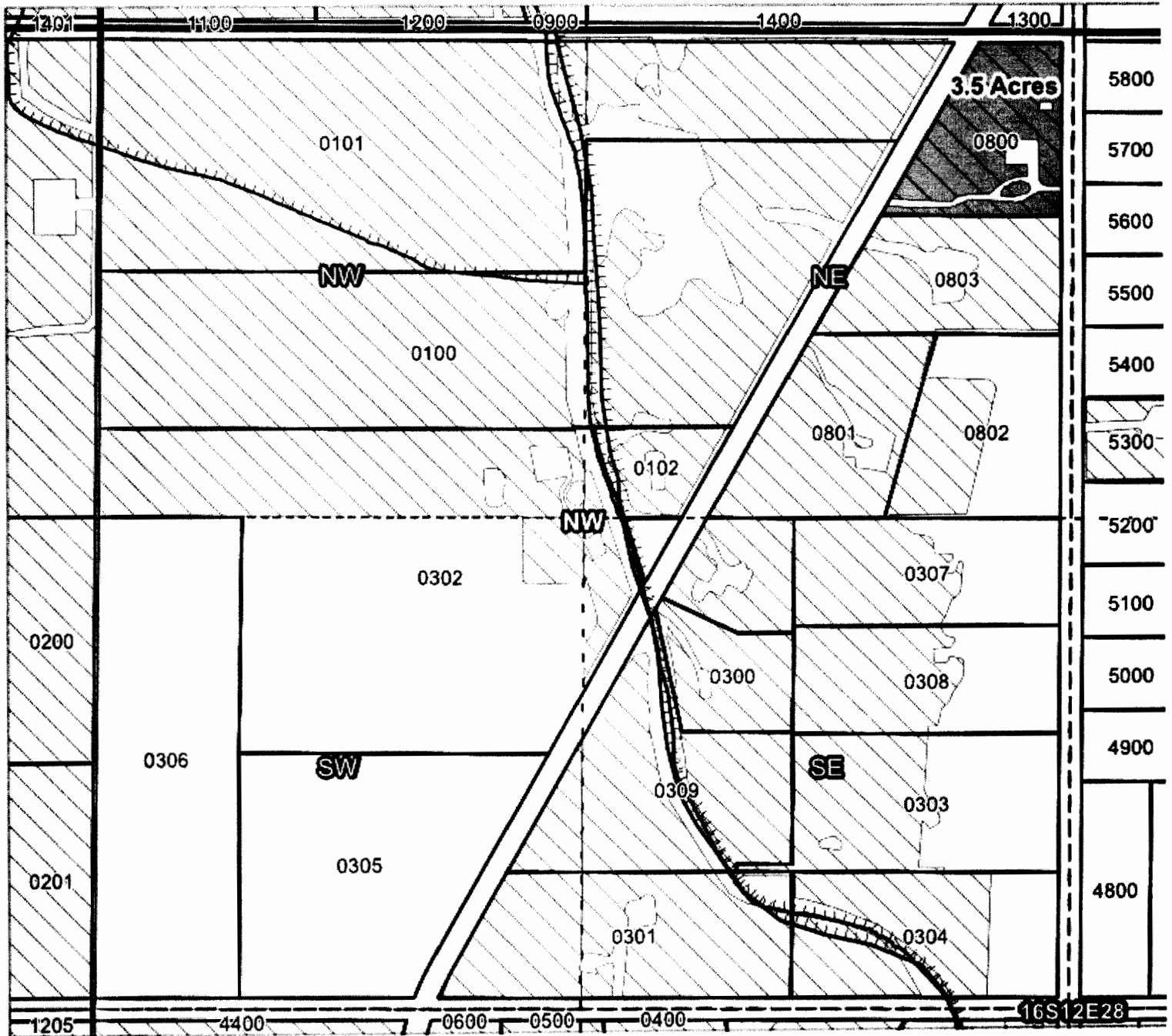
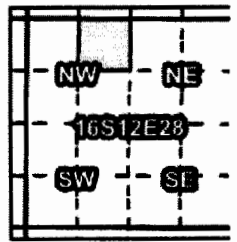
Instructions: Attach and label the corresponding final proof map.

RECEIVED BY OWRD

Swalley Irrigation District

Claim of Beneficial Use - T11511

Certificates: 74145
 Kathryn Brant



Taxlot 800, 16S12E28NENW: 3.5 Acres ON, 3.5 Acres Total

RECEIVED BY OWRD

OCT 23 2015

SALEM, OR

- Point of Diversion
- Canals
- Taxlots
- Claim of Beneficial Use
- Cert 74145



1 inch = 400 feet

**CLAIM OF BENEFICIAL USE
Site Report**

Transfer Number: T- 11511 District Internal Notice #: 2011.04

User Name: John + Judy Barton
64801 Bend Redmond Hwy

Place of Use:

USE	POD #	TWP	RNG	SEC	QQ	DLC	GOV'T LOT	TAX LOT	ACRES
IRR	3	16	12	32	DOWN			00304	.16
IRR	3	16	12	32	NE NE			00304	.57

District Conveyance System:

Description of Delivery System: Elder Lateral - to private ditch over a weir into a cistern and pumped out

Headgate: 0070 Canal: Elder

Beneficial Use:

Description of Beneficial Use: Pasture, lawn

Method Used to Apply Water: under ground and hand lines
Pump

Method Used to Calculate Beneficial Use: Inspection - GIS

User Interviewed: Yes No

Beneficial Use Made as Authorized: Yes No

Description of Beneficial Use if Less than Authorized:

Inspected By: [Signature]

Date: 9/9/2013

Instructions: Attach and label the corresponding final proof map.

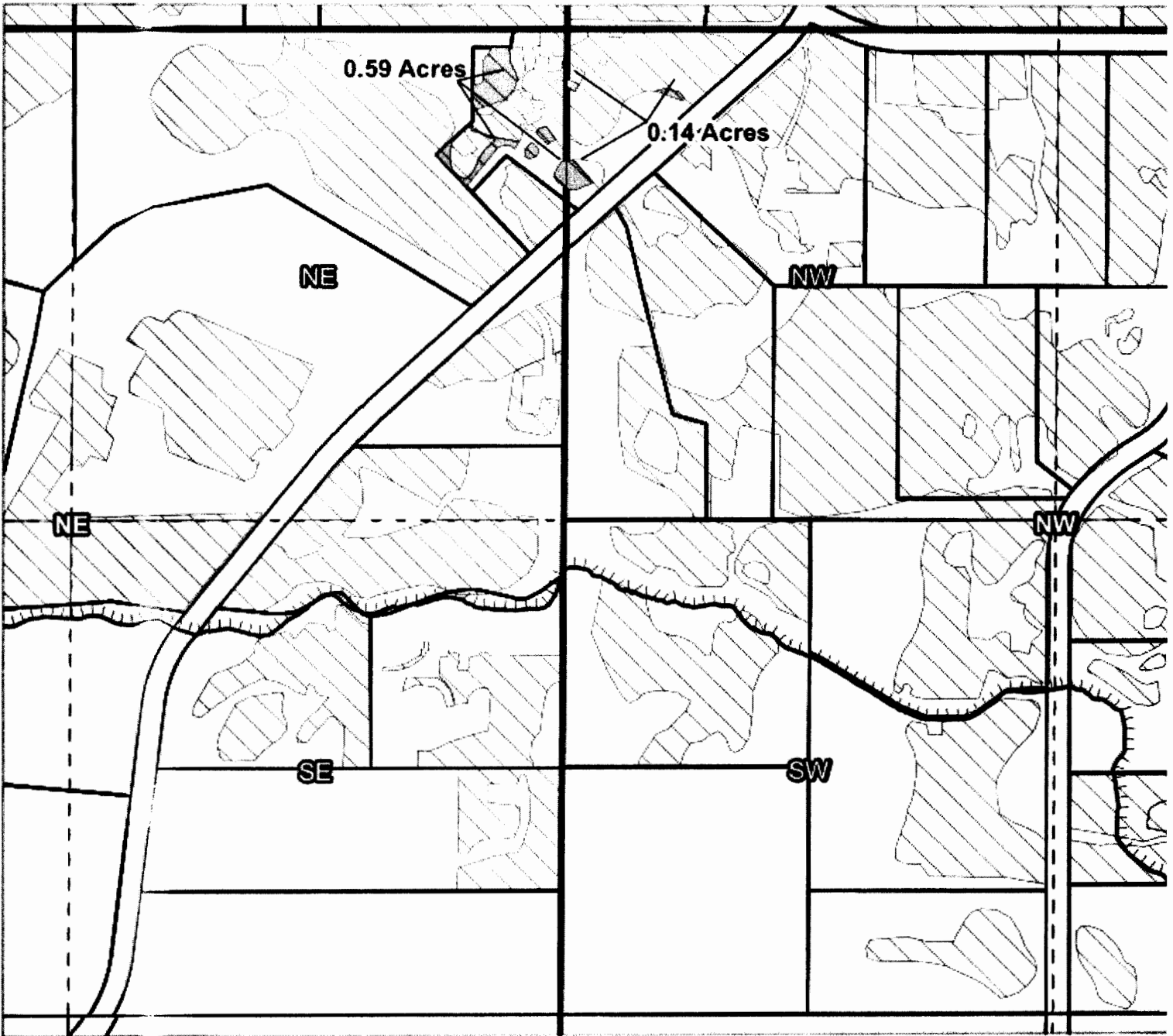
RECEIVED BY OWRD

Swalley Irrigation District

Claim of Beneficial Use - T11511

Certificates: 74145
for Barton, John

NW	NE	NW	NE
16S12E32		16S12E33	
SW	SE	SW	SE



Taxlot 304, 16S12E32NENE: 0.59 Acres ON
Taxlot 304, 16S12E33NWNW: 0.14 Acres ON

RECEIVED BY OWRD

OCT 23 2015

SALEM, OR

- Point of Diversion
- Canals
- Taxlots
- Claim of Beneficial Use
- Cert 74145



1 inch = 400 feet

CLAIM OF BENEFICIAL USE Site Report

Transfer Number: T- 11511 District Internal Notice #: 2008.01

User Name: Rodney OTT
20500 Tumalo Rd

Place of Use:

USE	POD #	TWP	RNG	SEC	QQ	DLC	GOV'T LOT	TAX LOT	ACRES
IRR	3	16	12	28	SE NW			00304	1.00

District Conveyance System:
Description of Delivery System: pumps out of Cister

Headgate: 1220 Canal: Main

Beneficial Use:

Description of Beneficial Use: Pastures

Method Used to Apply Water: Pump - hand lines

Method Used to Calculate Beneficial Use: Inspection

User Interviewed: Yes No

Beneficial Use Made as Authorized: Yes No

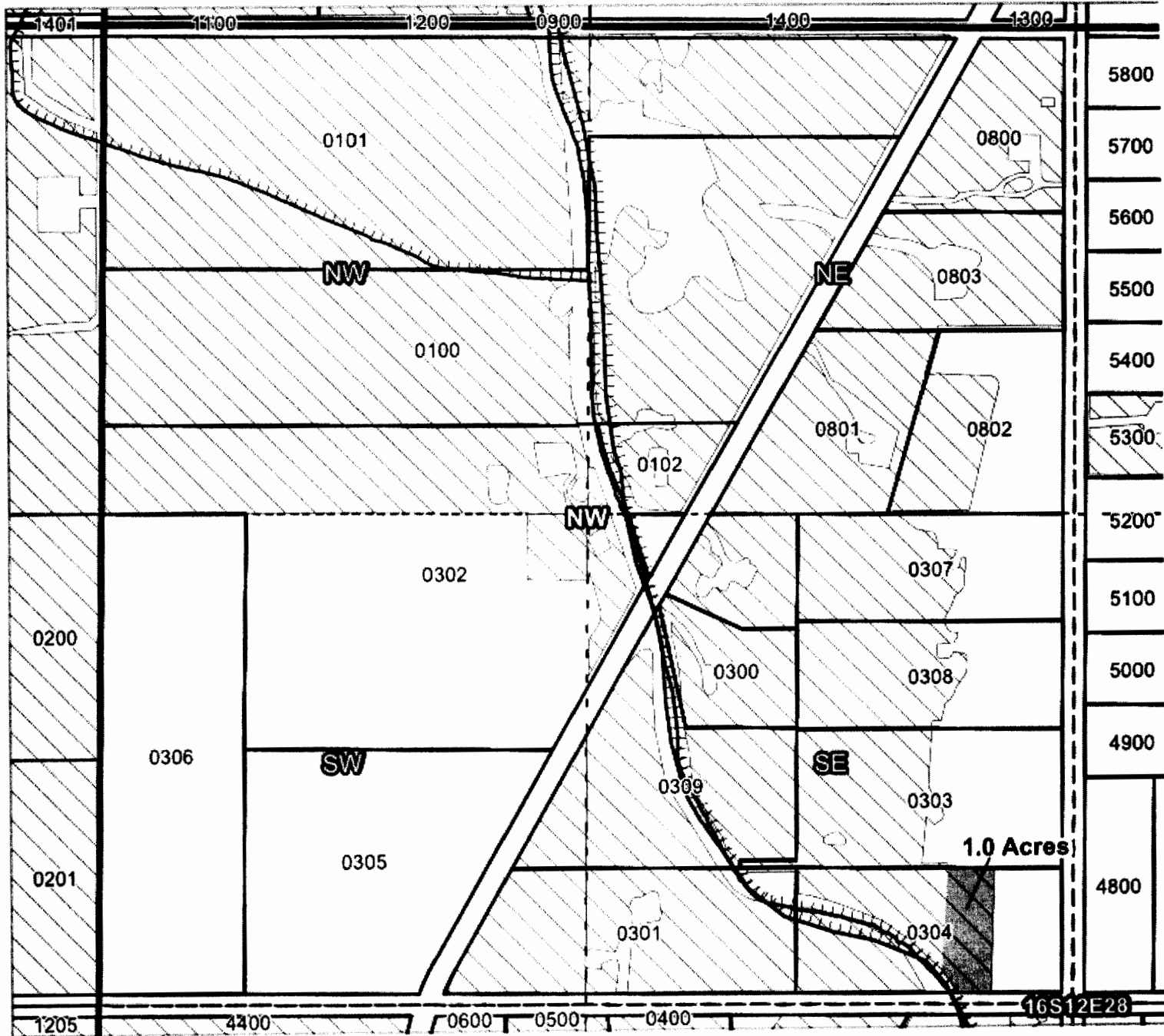
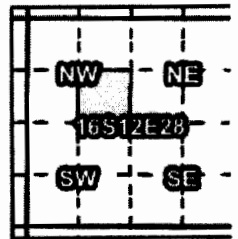
Description of Beneficial Use if Less than Authorized:

Inspected By: [Signature] Date: 9/9/2013

Instructions: Attach and label the corresponding final proof map.

Swalley Irrigation District Claim of Beneficial Use - T11511

Certificates: 74145
Ott, Rodney & Ruth



Taxlot 304, 16S12E28SESW: 1.0 Acres ON, 4.0 Acres Total

RECEIVED BY OWRD

OCT 23 2015

SALEM, OR

- Point of Diversion
- Canals
- Taxlots
- Claim of Beneficial Use
- Cert 74145



1 inch = 400 feet

CLAIM OF BENEFICIAL USE Site Report

Transfer Number: T- 11511 District Internal Notice #: 2012.08

User Name: Peter Spalding
20071 Glen Vista Rd

Place of Use:

USE	POD #	TWP	RNG	SEC	QQ	DLC	GOV'T LOT	TAX LOT	ACRES
IRR	3	17	12	17	NW/SE			00704	.50

District Conveyance System:
Description of Delivery System: Pump

Headgate: 1210 Canal: Riley

Beneficial Use:

Description of Beneficial Use: landscape
Method Used to Apply Water: pumps

Method Used to Calculate Beneficial Use: Inspection - GIS

User Interviewed: Yes No

Beneficial Use Made as Authorized: Yes No

Description of Beneficial Use if Less than Authorized:

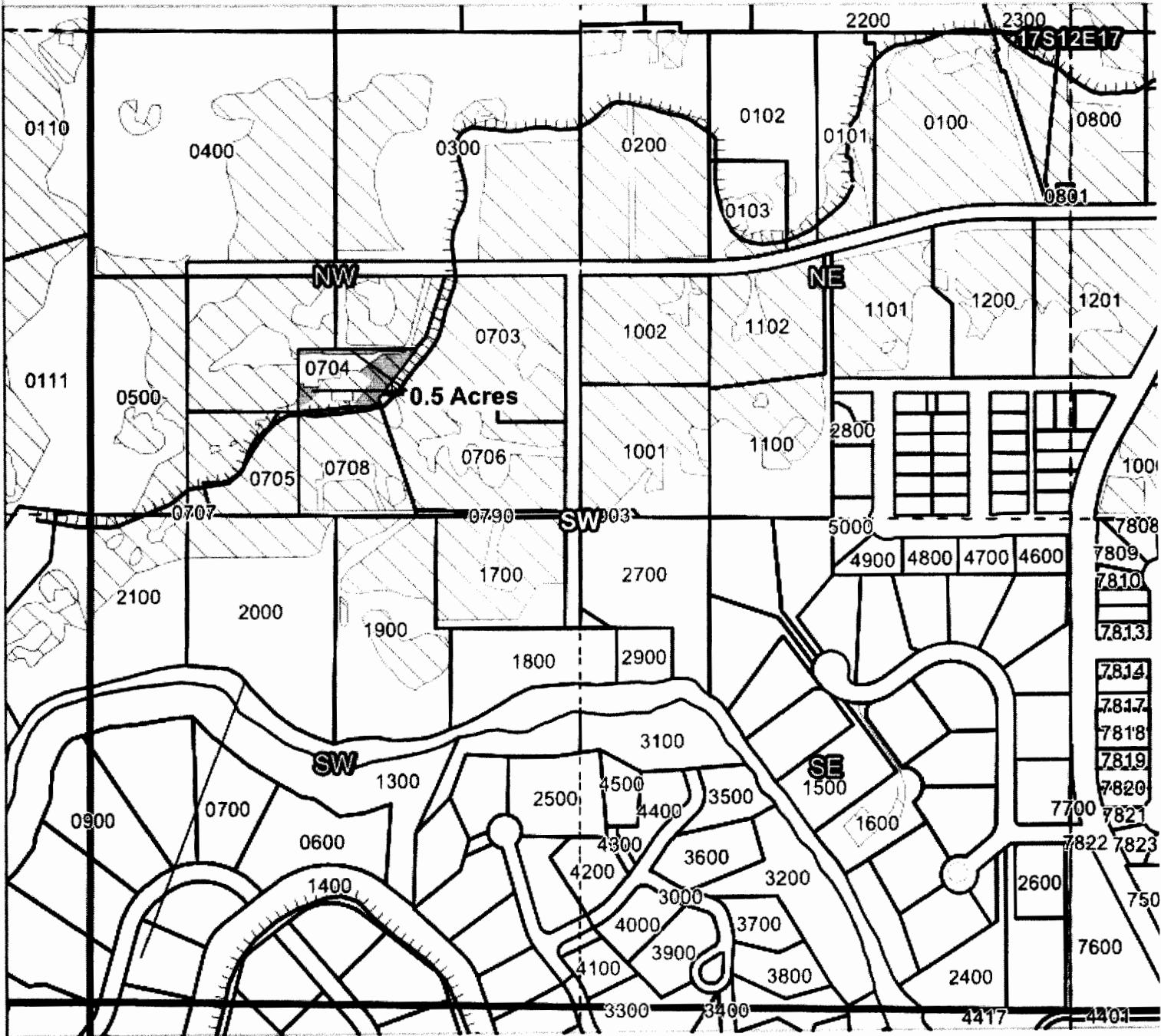
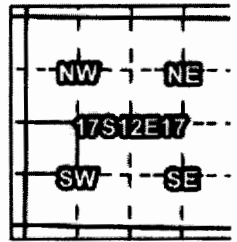
Inspected By: [Signature] Date: 9/9/2013

Instructions: Attach and label the corresponding final proof map.

Swalley Irrigation District

Claim of Beneficial Use - T11511

Certificates: 74145
 Spalding, Peter & Angeli



Taxlot 704, 17S12E17NWSW: 0.5 Acres ON, 0.65 Acres Total

RECEIVED BY OWRD

OCT 23 2015

SALEM, OR

- Point of Diversion
- Canals
- Taxlots
- Claim of Beneficial Use
- Cert 74145



1 inch = 400 feet

CLAIM OF BENEFICIAL USE Site Report

Transfer Number: T- 11511 District Internal Notice #: 2011-05

User Name: Michael Johnson
20299 Swallen Rd.

Place of Use:

USE	POD #	TWP	RNG	SEC	QQ	DLC	GOV'T LOT	TAX LOT	ACRES
IRR	3	16	12	20	SWNE			00701	.36
IRR	3	16	12	20	SWNE			00800	.21

New own
tax lot 00800 only - Patrick Ayr

District Conveyance System: Private
Description of Delivery System: Private

Headgate: 0100:02 Canal: Frakes

Beneficial Use:

Description of Beneficial Use: Pasture
Method Used to Apply Water: Pump

Method Used to Calculate Beneficial Use: Inspection

User Interviewed: Yes No

Beneficial Use Made as Authorized: Yes No

Description of Beneficial Use if Less than Authorized:

Inspected By: [Signature] Date: 9/9/2013

Instructions: Attach and label the corresponding final proof map.

RECEIVED BY OWRD

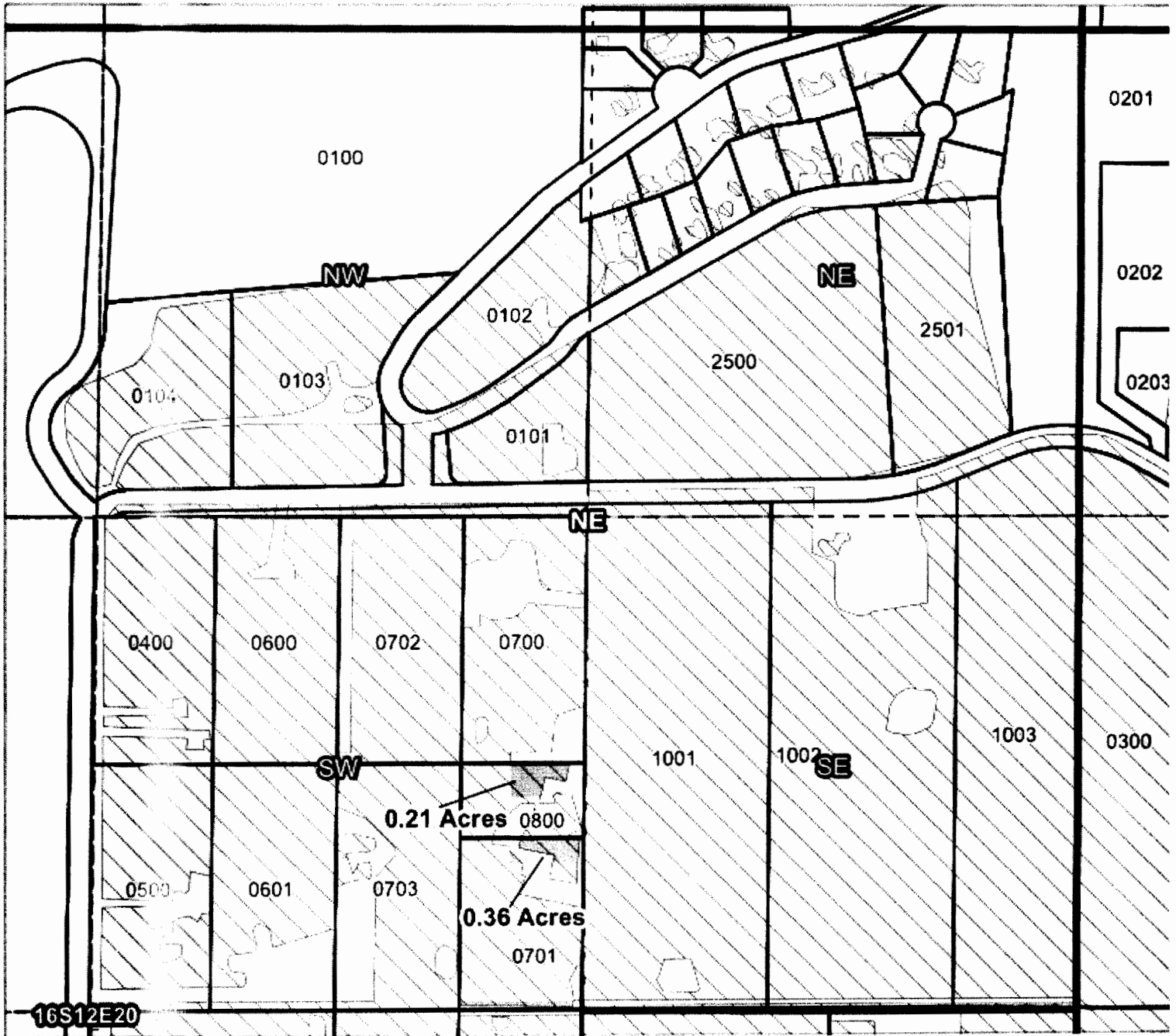
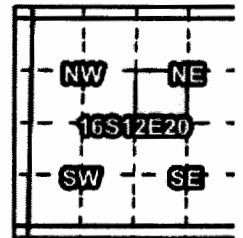
RECEIVED BY OWRE

OCT 23 2015

Swalley Irrigation District

Claim of Beneficial Use - T11511

Certificates: 74145
Johnson, Duana



Taxlot 800, 16S12E20SWNE: 0.21 Acres ON, 1.0 Acres Total
Taxlot 701, 16S12E20SWNE: 0.36 Acres ON, 3.0 Acres Total

RECEIVED BY OWRD

OCT 23 2015

SALEM, OR

- Point of Diversion
- Canals
- Taxlots
- Claim of Beneficial Use
- Cert 74145



1 inch = 400 feet

CLAIM OF BENEFICIAL USE Site Report

Transfer Number: T- 11511 District Internal Notice #: 2009.01

User Name: Tim Larocco
63160 Nels Anderson Rd

Place of Use:

USE	POD #	TWP	RNG	SEC	QQ	DLC	GOV'T LOT	TAX LOT	ACRES
IRR	3	17	12	21	NUWU			01301	2.75

District Conveyance System:

Description of Delivery System: From Swalley pipe to pond

Headgate: _____ Canal: _____

Beneficial Use:

Description of Beneficial Use: Nursery

Method Used to Apply Water: pond, pump

Method Used to Calculate Beneficial Use: Inspection

User Interviewed: () Yes () No

Beneficial Use Made as Authorized: Yes () No

Description of Beneficial Use if Less than Authorized:

Inspected By: [Signature] Date: 9/9/2013

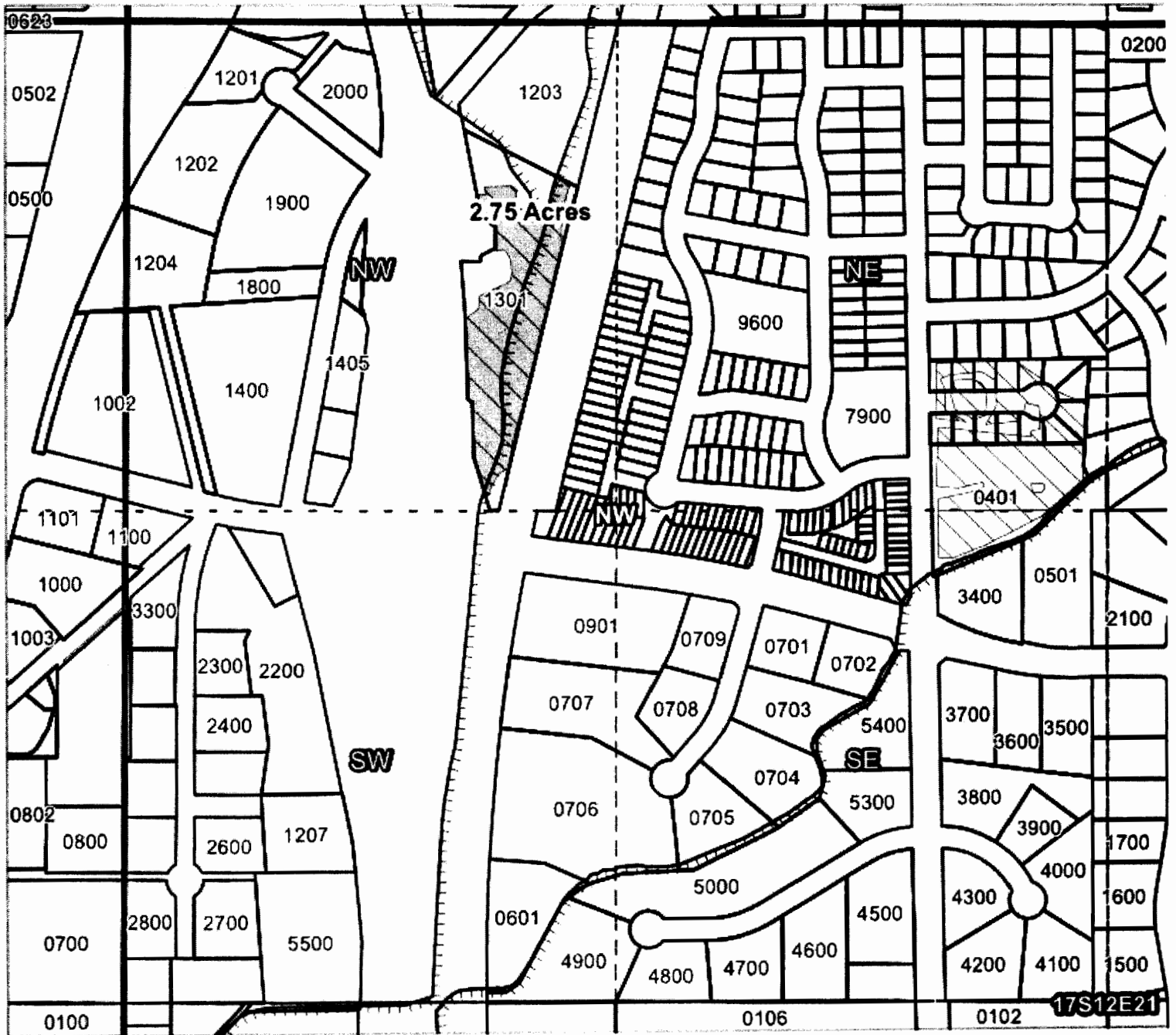
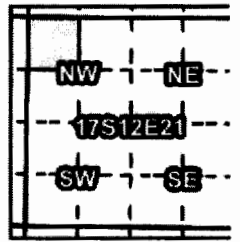
Instructions: Attach and label the corresponding final proof map.

RECEIVED BY OWRD

Swalley Irrigation District

Claim of Beneficial Use - T11511

Certificates: 74145
 Tim Larocco



Taxlot 1301, 17S12E21NWNW: 2.75 Acres ON, 2.75 Acres Total

RECEIVED BY OWRD

OCT 23 2015

SALEM, OR

- Point of Diversion
- Canals
- Taxlots
- Claim of Beneficial Use
- Cert 74145



1 inch = 400 feet

CLAIM OF BENEFICIAL USE Site Report

Transfer Number: T - 11511 District Internal Notice #: 2009.02

User Name: Kevin Thompson
21455 Young Ave,

Place of Use:

USE	POD #	TWP	RNG	SEC	QQ	DLC	GOV'T LOT	TAX LOT	ACRES
IRR	3	16S	12E	14	NONE			00600	2.28

District Conveyance System: Private
Description of Delivery System: Private

Headgate: Delivered by COLD Canal: A-16-8-1

Beneficial Use:

Description of Beneficial Use: Farming, hay
Method Used to Apply Water: Pump

Method Used to Calculate Beneficial Use: Inspection

User Interviewed: Yes No

Beneficial Use Made as Authorized: Yes No

Description of Beneficial Use if Less than Authorized:

Inspected By: [Signature] Date: 9/9/2013

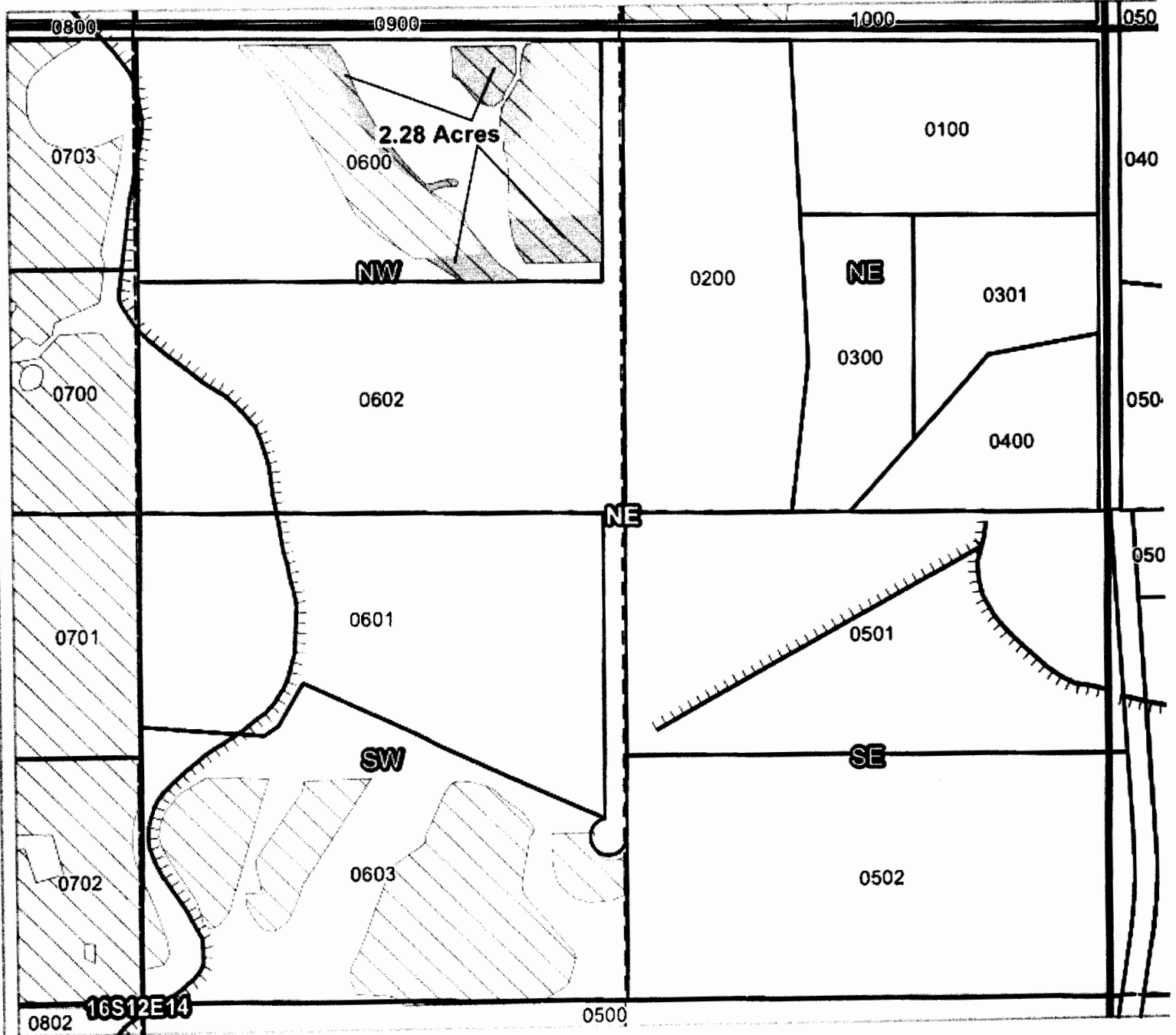
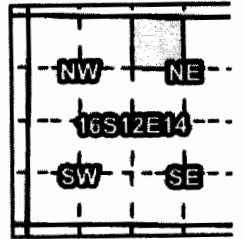
Instructions: Attach and label the corresponding final proof map.

Swalley Irrigation District

Claim of Beneficial Use - T11511

Certificates: 74145

Kevin Thompson



Taxlot 600, 16S12E14NWNE: 2.28 Acres ON, 7.0 Acres Total

RECEIVED BY OWRD

OCT 23 2015

SALEM, OR

- Point of Diversion
- Canals
- Taxlots
- Claim of Beneficial Use
- Cert 74145



1 inch = 400 feet

6. SIGNATURES

The district certifies that it has inspected the place of use listed in Table I, and confirms the change in place of use has been completed consistent with the terms and conditions of the final order approving the transfer.

Suzanne Butterfield
Signature of District Manager
or District Board Chairperson

10/19/15
Date

Suzanne Butterfield
Type or Print Name of District Manager
or District Board Chairperson