



Oregon Water Resources Department
 725 Summer Street NE, Suite A
 Salem, Oregon 97301-1266
 (503) 986-0900
 www.wrd.state.or.us

District Permanent Water Right Transfer Claim of Beneficial Use

1. APPLICANT INFORMATION

District: Owyhee Irrigation District
 Contact Person: Kris Ward Phone: 541-372-3540
 Mailing Address: 17 South First St.
 City: Nyssa State: OR Zip: 97913
 E-Mail address: Krisw@fmtc.com
 Transfer Number: T - 11712

2. WATER RIGHT(S)

Pursuant to OAR Chapter 690, Division 385, the district is submitting to the Water Resources Department this claim of beneficial use, with the appropriate fee, for the following water right(s):

Water Right Information			
-	75691		<input checked="" type="checkbox"/> P <input type="checkbox"/> S
-			<input type="checkbox"/> P <input type="checkbox"/> S
-			<input type="checkbox"/> P <input type="checkbox"/> S
-			<input type="checkbox"/> P <input type="checkbox"/> S


3. AUTHORIZED POINT(S) OF DIVERSION (POD) / APPROPRIATION (POA)

The authorized point(s) of diversion / appropriation for the water right modified by the transfer are as follows:

Authorized Point(s) of Diversion / Appropriation				
-				
-				
-				
-				

6. SIGNATURES

The district certifies that it has inspected the place of use listed in Table I, and confirms the change in place of use has been completed consistent with the terms and conditions of the final order approving the transfer.



Signature of District Manager
or District Board Chairperson

10/20/2015
Date

Jay S. Chamberlin

Type or Print Name of District Manager
or District Board Chairperson

RECEIVED BY OWRD
OCT 23 2015
SALEM, OR

4. AUTHORIZED PLACE OF USE

The summary of the perfected change in place of use authorized by the final order approving the water right transfer is listed in Table 1.

TABLE 1 -- AUTHORIZED PLACE OF USE (POU)												
CERTIFICATE DECREE or PERMIT	POD / POA	PRIORITY DATE	USE	LEGAL DESCRIPTION							ACRES	USER NAME
				TWP	RNG	SEC	00	DLC	GOVT LOT	TAX LOT		
75691	1	8/19/1924 2/15/1916	IR	20S	46E	17	SENE			1900	2.6	Grant 4-D Farms
75691	1	8/19/1924 2/15/1916	IR	20S	45E	25	SWSW			800	0.84	Barlow Farms
75691	1	8/19/1924 2/15/1916	IR	20S	45E	25	SESE			900	2.23	Barlow Farms
75691	1	8/19/1924 2/15/1916	IR	19S	46E	14	SWNE			1100	4.1	Scott & Brenda Kesler
75691	1	8/19/1924 2/15/1916	IR	20S	46E	32	SESE			700	4.9	Norman Bennett
75691	1	8/19/1924 2/15/1916	IR	20S	46E	32	SWSE			1100	3.8	Norman Bennett
75691	1	8/19/1924 2/15/1916	IR	20S	46E	18	NWNW			300	2.2	Norman Bennett
TOTAL:											20.67	

5. MAP AND SITE REPORT

Attached is a map and site report for each water right listed in Table 1 that satisfies the requirements of OAR 690-385-7400.

RECEIVED BY OWRD

OCT 23 2015

July 2013

SALEM, OR

CLAIM OF BENEFICIAL USE Site Report

Transfer Number: T - 11712 District Internal Notice #: 13-21700

User Name: Barlow Farms

Place of Use:

USE	POD #	TWP	RNG	SEC	QQ	DLC	GOV'T LOT	TAX LOT	ACRES
IR		20S	45E	25	SESE			900	2.23
IR		20S	45E	25	SWSW			800	0.64
IR		20S	45E	25	SESW			800	0.2

District Conveyance System:

Description of Delivery System: _____

Headgate: _____ Canal: YIC 10.5

Beneficial Use:

Description of Beneficial Use: Crops

Method Used to Apply Water: Sprinklers

Method Used to Calculate Beneficial Use: _____

User Interviewed: Yes No

Beneficial Use Made as Authorized: Yes No

RECEIVED BY OWRD

Description of Beneficial Use if Less than Authorized: _____

OCT 23 2015

SALEM, OR

Barlow Farms by [Signature]

Inspected By: [Signature]
Bris Ward

Date: 10/7/2015

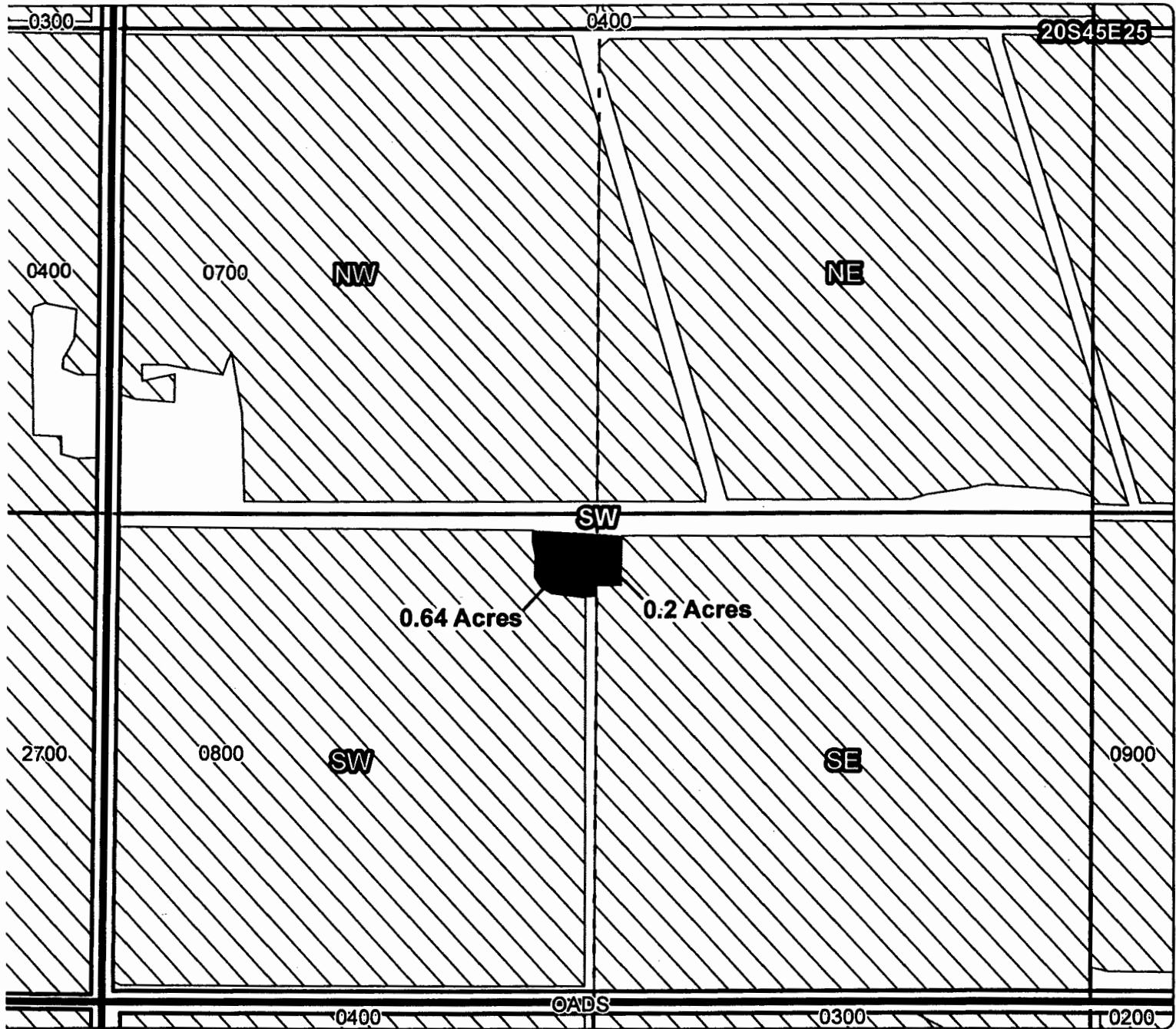
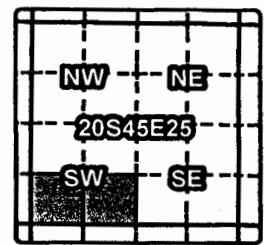
Instructions: Attach and label the corresponding final proof map.

Owyhee Irrigation District

Application for District Transfer

Cert #: 75691

For: BARLOW FARMS








ON MAP

Taxlot 800, 20S45E25SWSW: 0.64 Acres ON, 35.42 Acres Total

Taxlot 800, 20S45E25SESW: 0.2 Acres ON, 35.88 Acres Total

RECEIVED BY OWRD

-  Point of Diversion
-  Canals
-  Taxlots
-  Transfer
-  Cert 75691

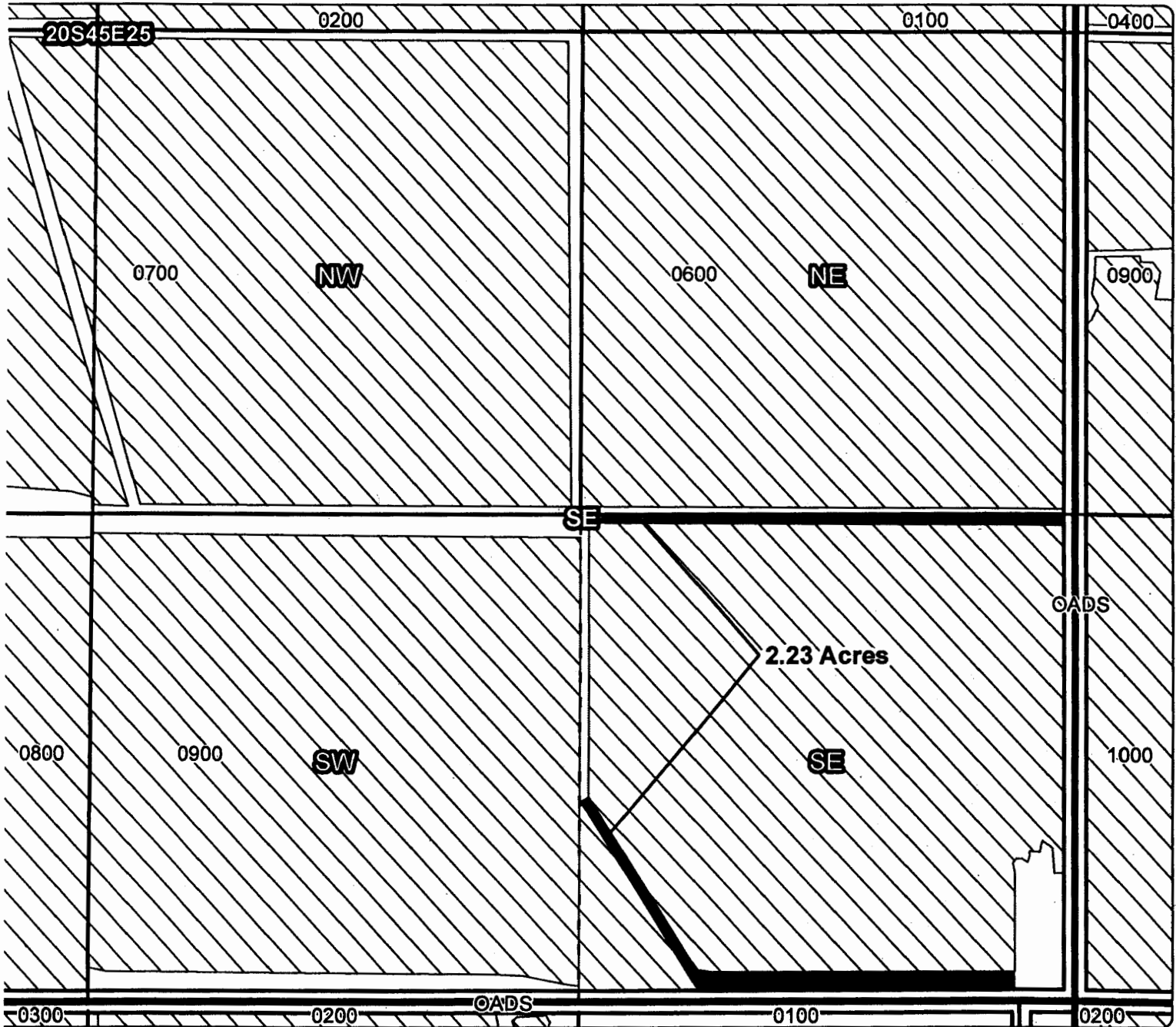
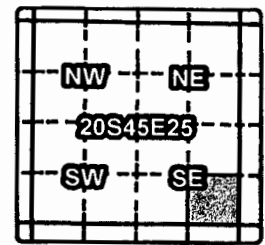


Owyhee Irrigation District

Application for District Transfer

Cert #: 75691

For: BARLOW FARMS

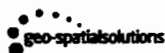


ON MAP

Taxlot 900, 20S45E25SESE: 2.23 Acres ON, 34.93 Acres Total

RECEIVED BY OWRD

- Point of Diversion
- ▬▬▬ Canals
- ▭ Taxlots
- ▬ Transfer
- ▭ Cert 75691



OCT 23 2015

1 inch = 400 feet
December 2013



SALEM, OR

Barlow Farms has requested that water rights be permanently transferred off of the property. The year of the request was 2013 and the State of Oregon has ordered a Claim of Beneficial Use site report to be completed.

Petitioner Interviewed Yes No

Is water being applied Yes No

If yes what method is being used _____

Barlow Farms & Co
Signature of Petitioner

10/7/2015
Date

Kris Ward
[Signature]
Inspected by

10/7/2015
Date

RECEIVED BY OWRD

OCT 23 2015


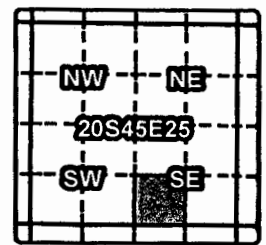
SALEM, OR

Owyhee Irrigation District

Application for District Transfer






Cert #: 75691

For: BARLOW FARMS



OFF MAP

Taxlot 900, 20S45E25SWSE: 1.03 Acres OFF, 35.57 Acres Remaining

-  Point of Diversion
-  Canals
-  Taxlots
-  Transfer
-  Cert 75691

RECEIVED BY OWRD

OCT 23 2015

1 inch = 400 feet
December 2013



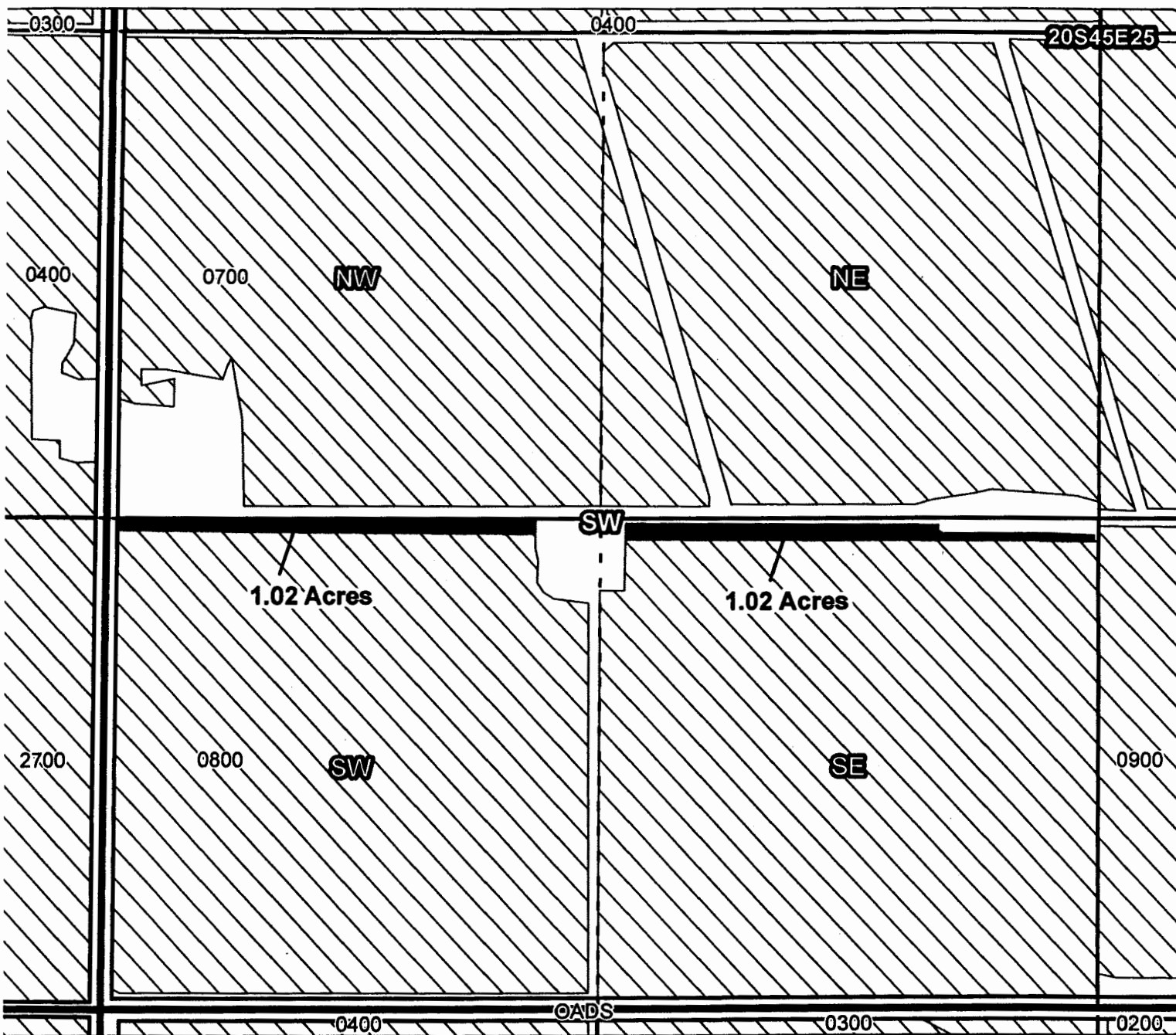
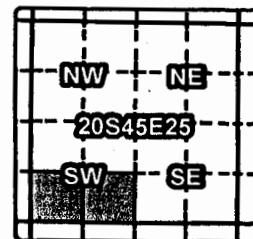
SALEM, OR

Owyhee Irrigation District

Application for District Transfer

Cert #: 75691

For: BARLOW FARMS

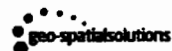


OFF MAP

Taxlot 800, 20S45E25SWSW: 1.02 Acres OFF, 34.78 Acres Remaining

Taxlot 800, 20S45E25SESW: 1.02 Acres OFF, 35.68 Acres Remaining

RECEIVED BY OWRD



OCT 23 2015

1 inch = 400 feet
December 2013



SALEM, OR

CLAIM OF BENEFICIAL USE Site Report

Transfer Number: T - 11712 District Internal Notice #: 13-36200

User Name: Scott & Brenda Kessler

Place of Use:

USE	POD #	TWP	RNG	SEC	QQ	DLC	GOV'T LOT	TAX LOT	ACRES
IR		19S	46E	14	SWNE			500	4.1

District Conveyance System:

Description of Delivery System: _____

Headgate: _____ Canal: nc 31.3

Beneficial Use:

Description of Beneficial Use: Crops

Method Used to Apply Water: sprinklers

Method Used to Calculate Beneficial Use: _____

User Interviewed: Yes No **RECEIVED BY OWRD**

Beneficial Use Made as Authorized: Yes No **OCT 23 2015**

Description of Beneficial Use if Less than Authorized: _____ **SALEM, OR**

Inspected By: Scott Kessler Date: 10-7-15
Kris Ward

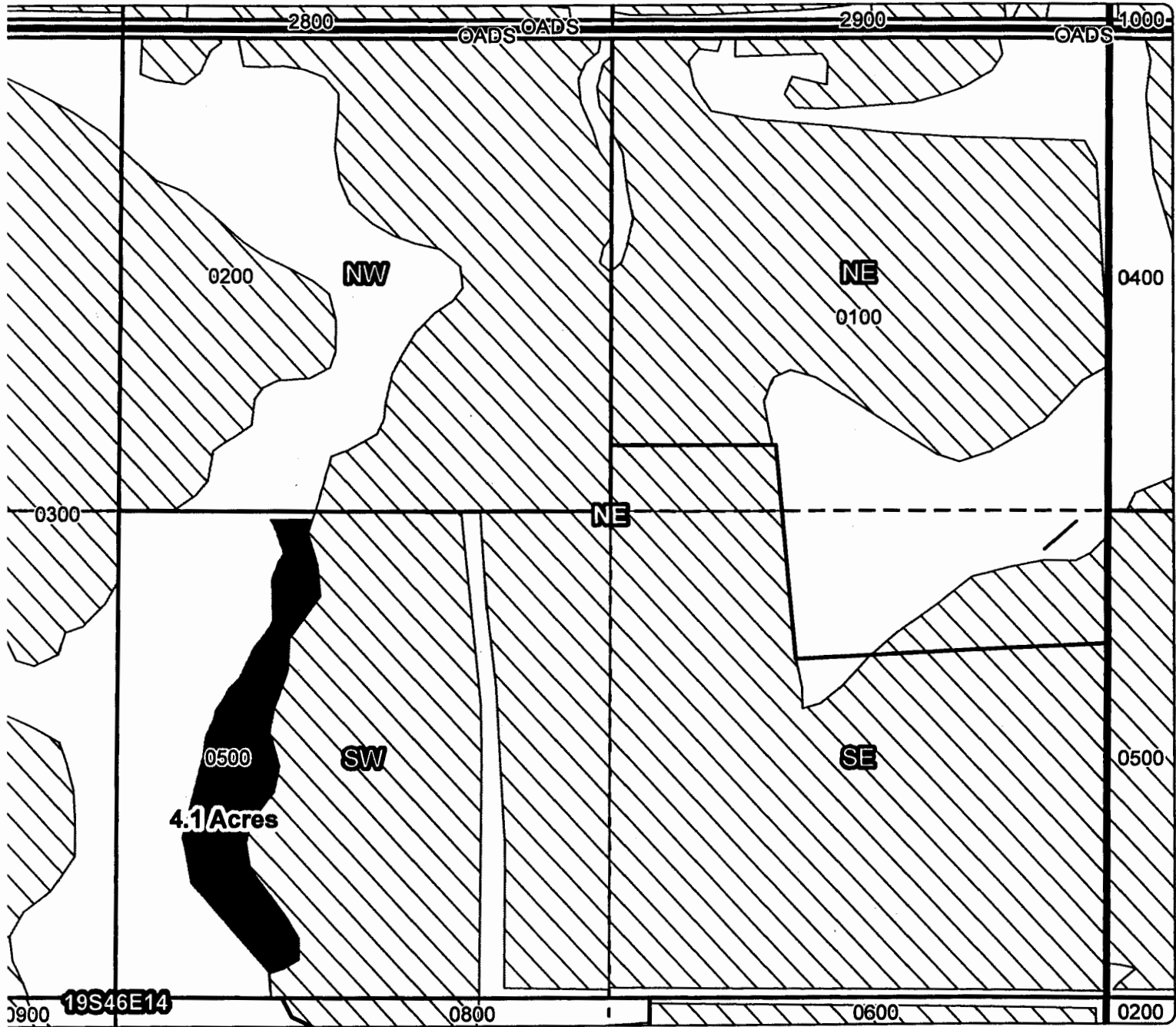
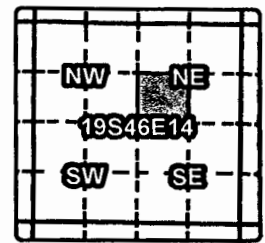
Instructions: Attach and label the corresponding final proof map.

Owyhee Irrigation District

Application for District Transfer

Cert #: 75691

For: SCOTT & BRENDA KESLER



ON MAP

RECEIVED BY OWRD

Taxlot 500, 19S46E14SWNE: 4.1 Acres ON, 28.5 Acres Total

OCT 23 2015

SALEM, OR

- Point of Diversion
- ▨ Canals
- ▭ Taxlots
- Transfer
- ▭ Cert 75691



Scott Kester & Paul Kester has requested that water rights be permanently transferred off of the property. The year of the request was 2013 and the State of Oregon has ordered a Claim of Beneficial Use site report to be completed.

Petitioner Interviewed Yes No

Is water being applied Yes No

If yes what method is being used _____

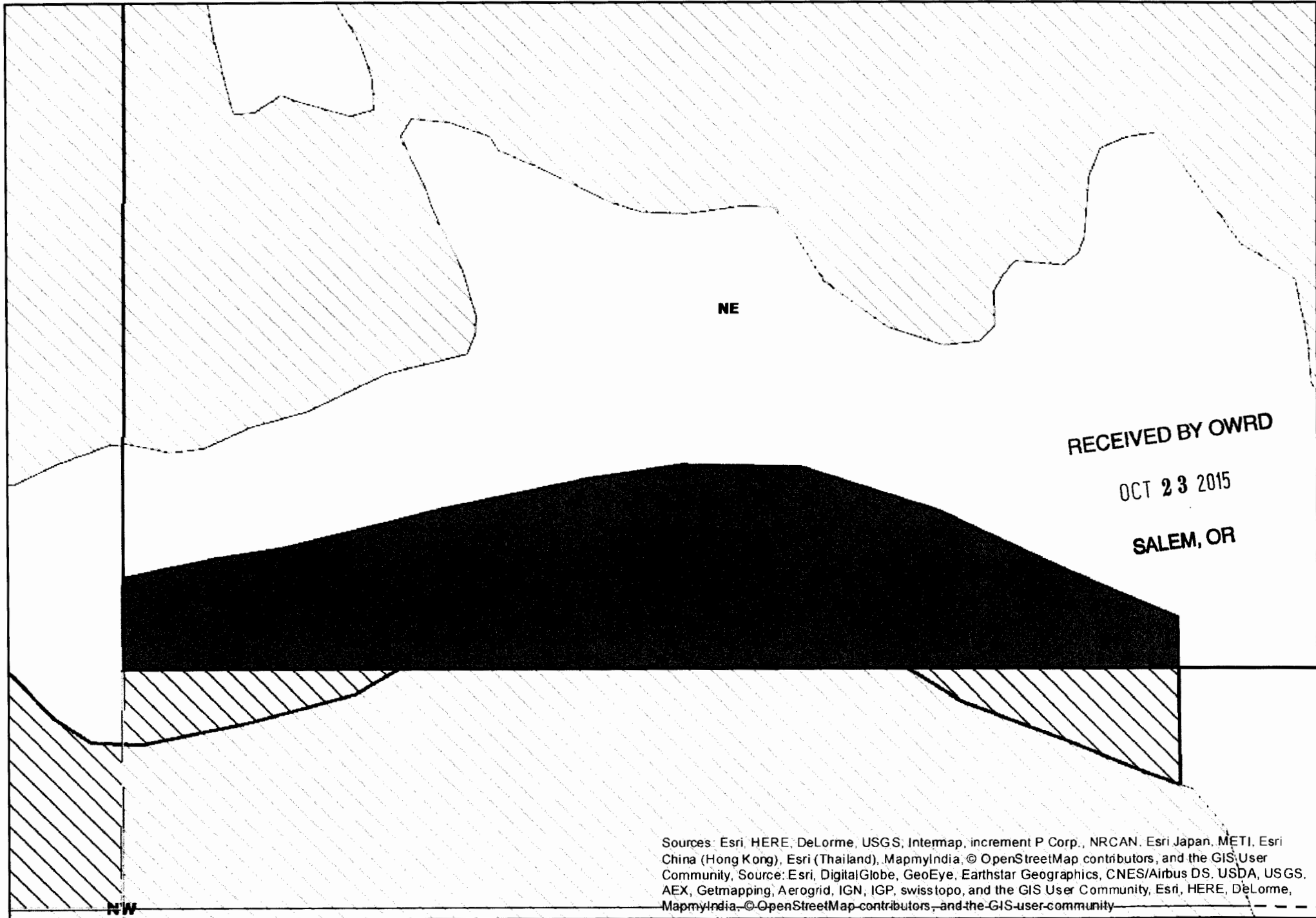
Scott Kester
Signature of Petitioner

10/7/2015
Date

Kris Ward
[Signature]
Inspected by

10/7/2015
Date

RECEIVED BY OWRD
OCT 23 2015
SALEM, OR




NE

RECEIVED BY OWRD
 OCT 23 2015
 SALEM, OR

Sources: Esri, HERE, DeLorme, USGS, Intermap, increment P Corp., NRCAN, Esri Japan, METI, Esri China (Hong Kong), Esri (Thailand), MapmyIndia, © OpenStreetMap contributors, and the GIS User Community, Source: Esri, DigitalGlobe, GeoEye, Earthstar Geographics, CNES/Airbus DS, USDA, USGS, AEX, Getmapping, Aerogrid, IGN, IGP, swisstopo, and the GIS User Community, Esri, HERE, DeLorme, MapmyIndia, © OpenStreetMap contributors, and the GIS user community

NW

2013 Kesler Farms - out

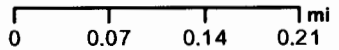


Copyright ©2013 Esri, DeLorme, NAVTEQ, Source: Esri, DigitalGlobe, GeoEye, Earthstar, USDA, USGS, AEX, Getmapping, Aerogrid, IGN, IGP, swisstopo, and the GIS User Community



Author: Kris Ward
Organization: Owyhee Irrigation District

TL 500



Date Created: December 5, 2013

CLAIM OF BENEFICIAL USE Site Report

Transfer Number: T - 11712 District Internal Notice #: 13-3300
13-25600

User Name: Norman & Julie Bennett

Place of Use:

USE	POD #	TWP	RNG	SEC	QQ	DLC	GOV'T LOT	TAX LOT	ACRES
IR		20S	46E	32	SWSE			1100	3.8
IR		20S	46E	32	SESE			700	4.9
IR		20S	46E	18	NWNW			300	2.2

District Conveyance System:
Description of Delivery System: _____

Headgate: _____ Canal: NC 19.9
Newell Pipeline West

Beneficial Use:

Description of Beneficial Use: _____

Method Used to Apply Water: Sprinkler

Method Used to Calculate Beneficial Use: _____

User Interviewed: Yes No

Beneficial Use Made as Authorized: Yes No

Description of Beneficial Use if Less than Authorized:

Inspected By: Norman Bennett
Bris Ward Date: 10/7/2015

RECEIVED BY OWRD

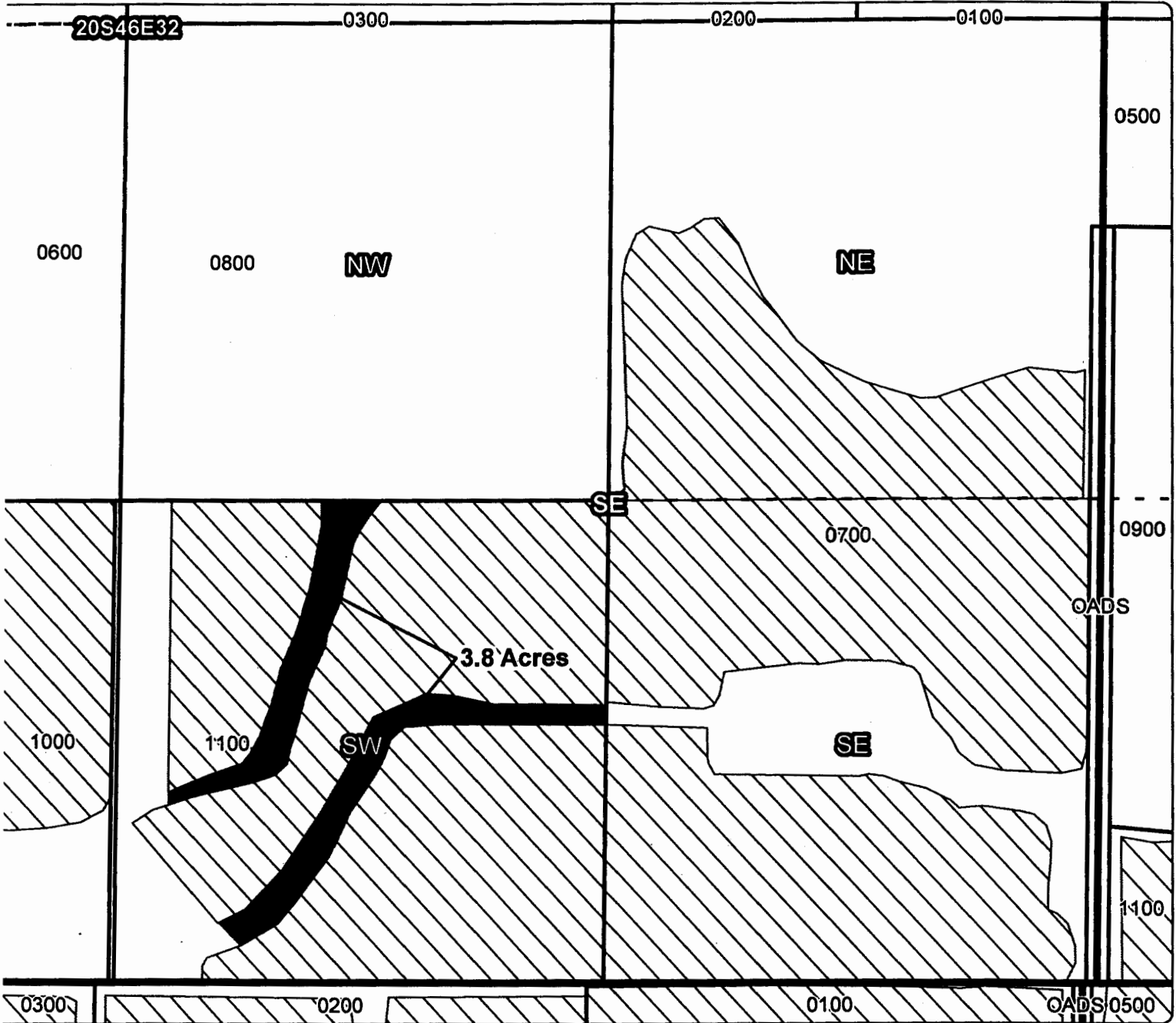
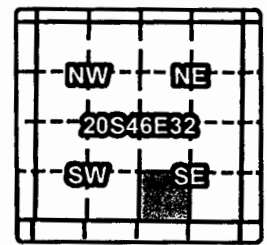
Instructions: Attach and label the corresponding final proof map.

OCT 23 2015

Owyhee Irrigation District Application for District Transfer






Cert #: 75691

For: NORMAN BENNETT



ON MAP

Taxlot 1100, 20S46E32SWSE: 3.8 Acres ON, 34.7 Acres Total

-  Point of Diversion
-  Canals
-  Taxlots
-  Transfer
-  Cert 75691

RECEIVED BY OWRD

OCT 23 2015

1 inch = 400 feet
December 2013



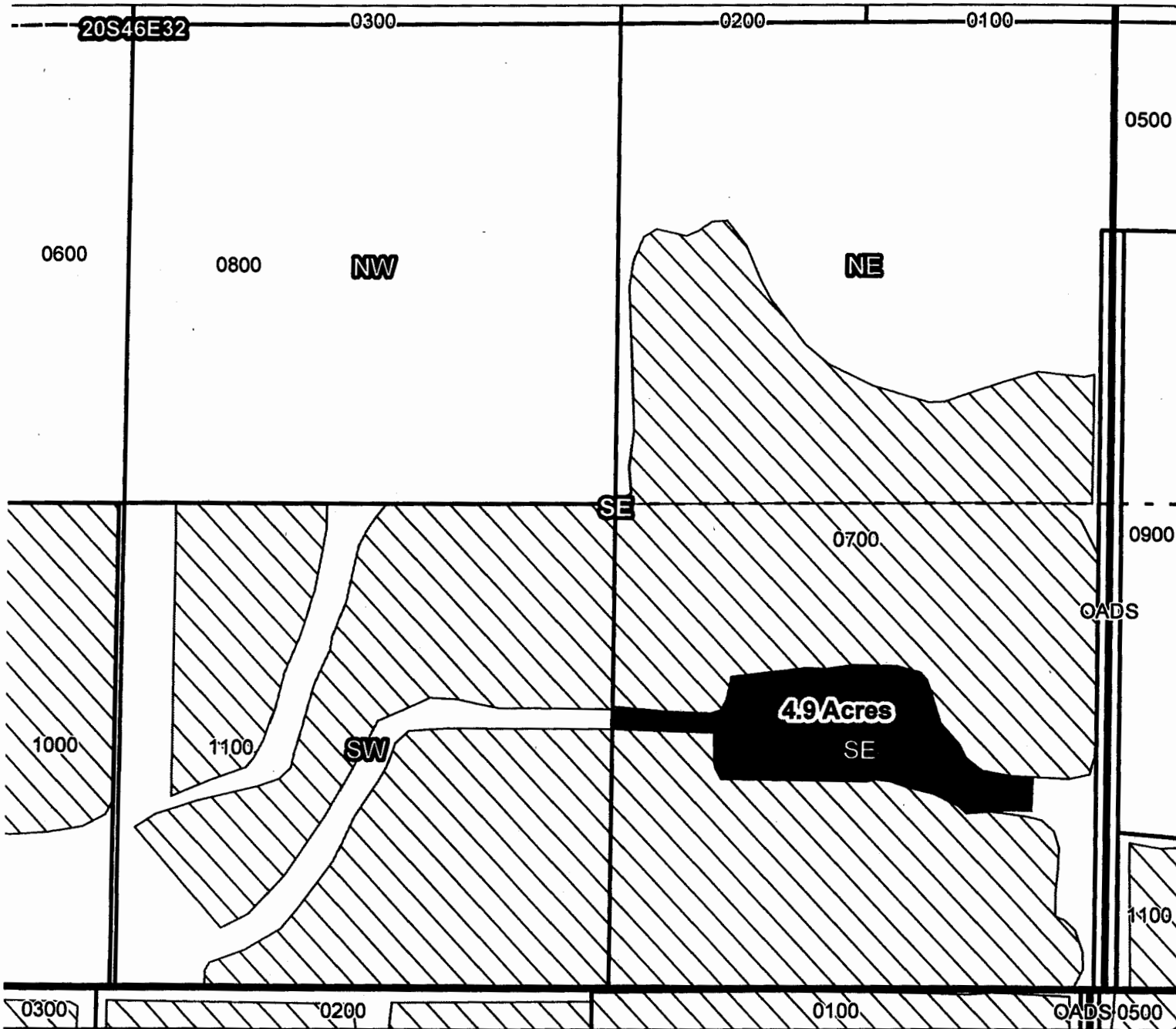
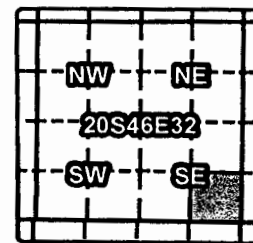
SALEM, OR



Owyhee Irrigation District Application for District Transfer

Cert #: 75691

For: NORMAN BENNETT

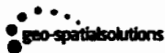


ON MAP

Taxlot 700, 20S46E32SESE: 4.9 Acres ON, 37.0 Acres Total

RECEIVED BY OWRD

- Point of Diversion
- ▬ Canals
- ▭ Taxlots
- Transfer
- ▨ Cert 75691



OCT 23 2015

1 inch = 400 feet
December 2013



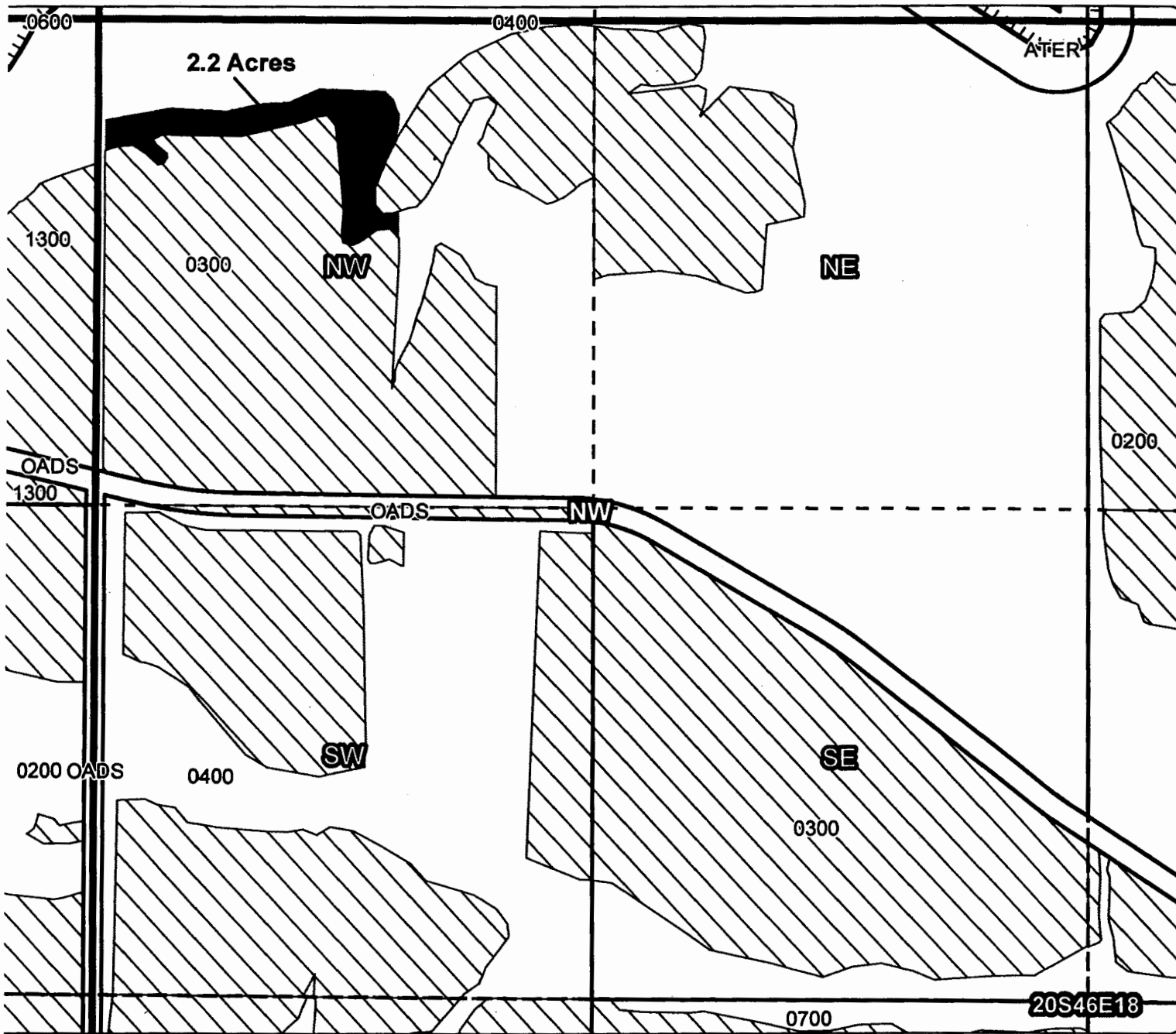
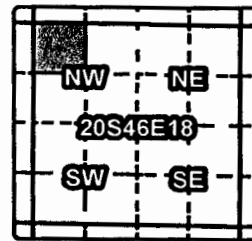
SALEM, OR

Owyhee Irrigation District

Application for District Transfer

Cert #: 75691

For: NORMAN BENNETT



ON MAP

Taxlot 300, 20S46E18NWNW: 2.2 Acres ON, 27.0 Acres Total

RECEIVED BY OWRD

OCT 23 2015

SALEM, OR

- Point of Diversion
- TTT Canals
- Taxlots
- Transfer
- ◻ Cert 75691

1 inch = 400 feet
December 2013



Norman: Julie Bennett has requested that water rights be permanently transferred off of the property. The year of the request was 2013 and the State of Oregon has ordered a Claim of Beneficial Use site report to be completed.

Petitioner Interviewed Yes () No

Is water being applied () Yes No

If yes what method is being used _____

Julie Bennett
Signature of Petitioner

10/8/2015
Date

Brian Ward
Inspected by
Brian Ward

10/8/2015
Date

RECEIVED BY OWRD

OCT 23 2015

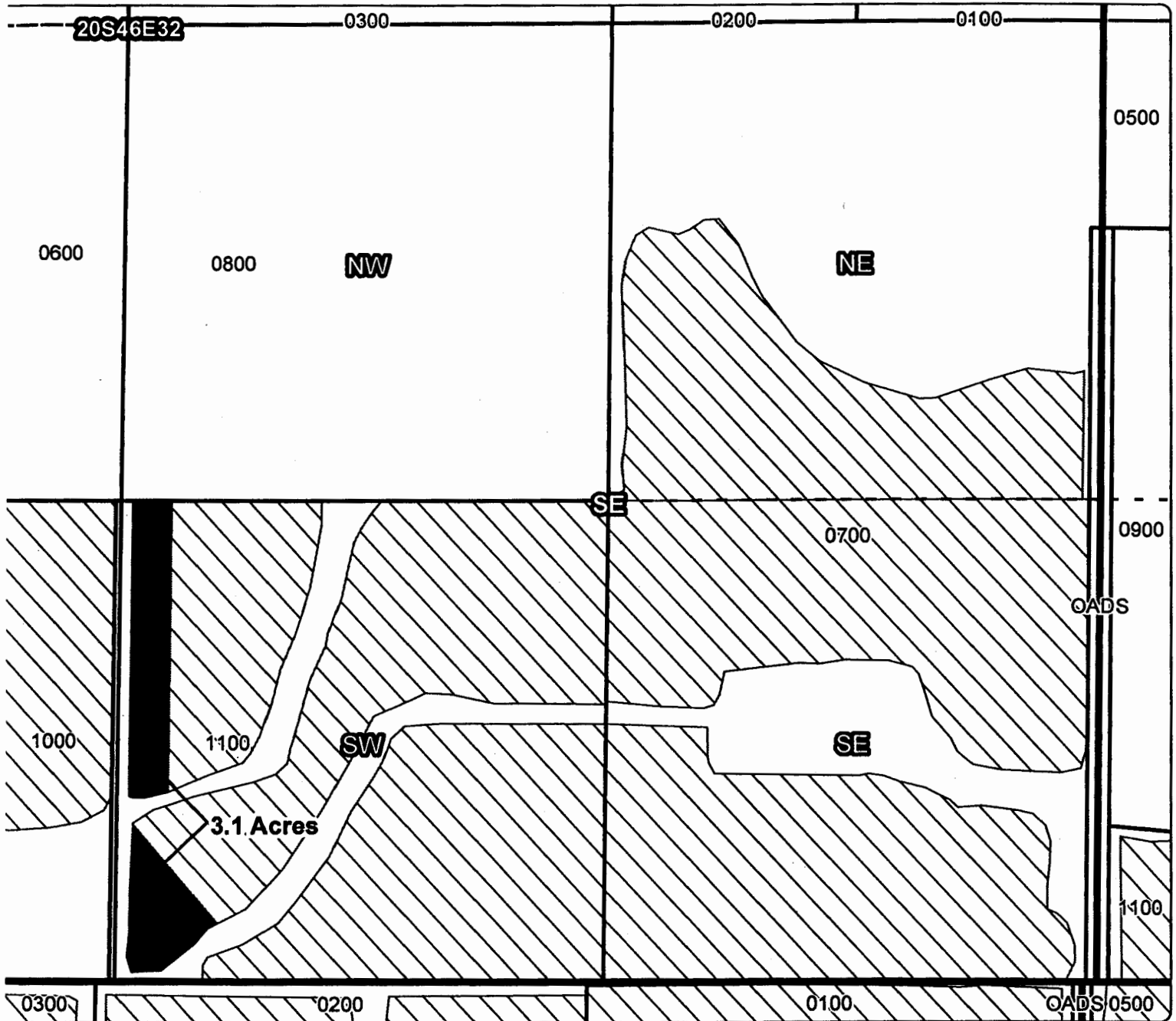
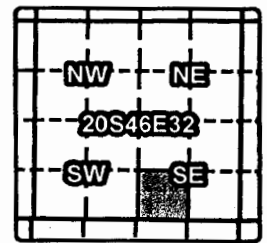
SALEM, OR

Owyhee Irrigation District

Application for District Transfer

Cert #: 75691

For: NORMAN BENNETT



OFF MAP

Taxlot 1100, 20S46E32SWSE: 3.1 Acres OFF, 30.9 Acres Remaining

- Point of Diversion
- TTT Canals
- Taxlots
- Transfer
- ▨ Cert 75691

RECEIVED BY OWRD

OCT 23 2015

1 inch = 400 feet
December 2013



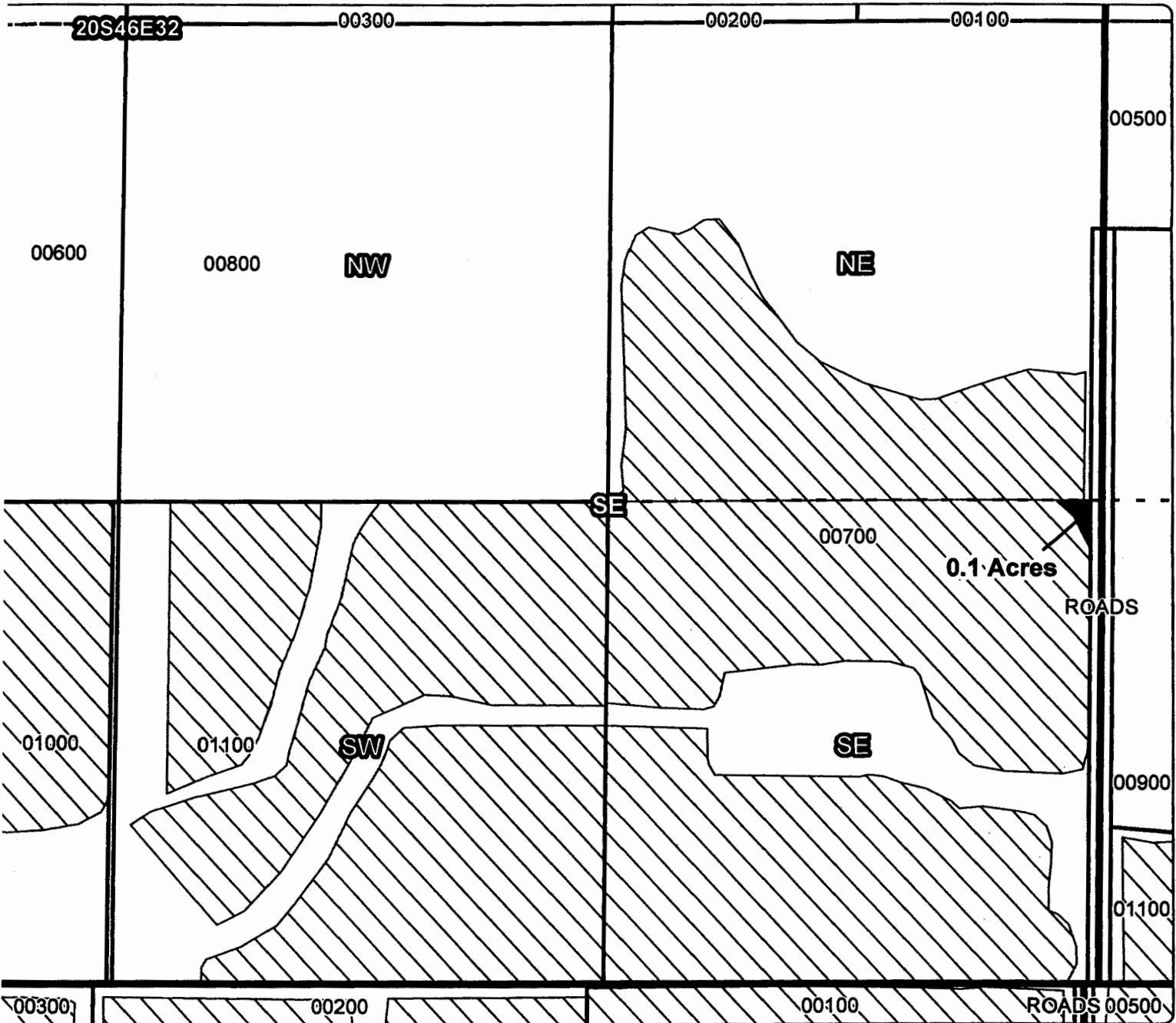
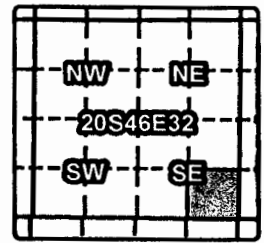
SALEM, OR

Owyhee Irrigation District

Application for District Transfer

Cert #: 75691






For: NORMAN BENNETT

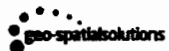


OFF MAP

Taxlot 700, 20S46E32SESE: 0.1 Acres OFF, 32.0 Acres Remaining

RECEIVED BY OWRD

-  Point of Diversion
-  Canals
-  Taxlots
-  Transfer
-  Cert 75691



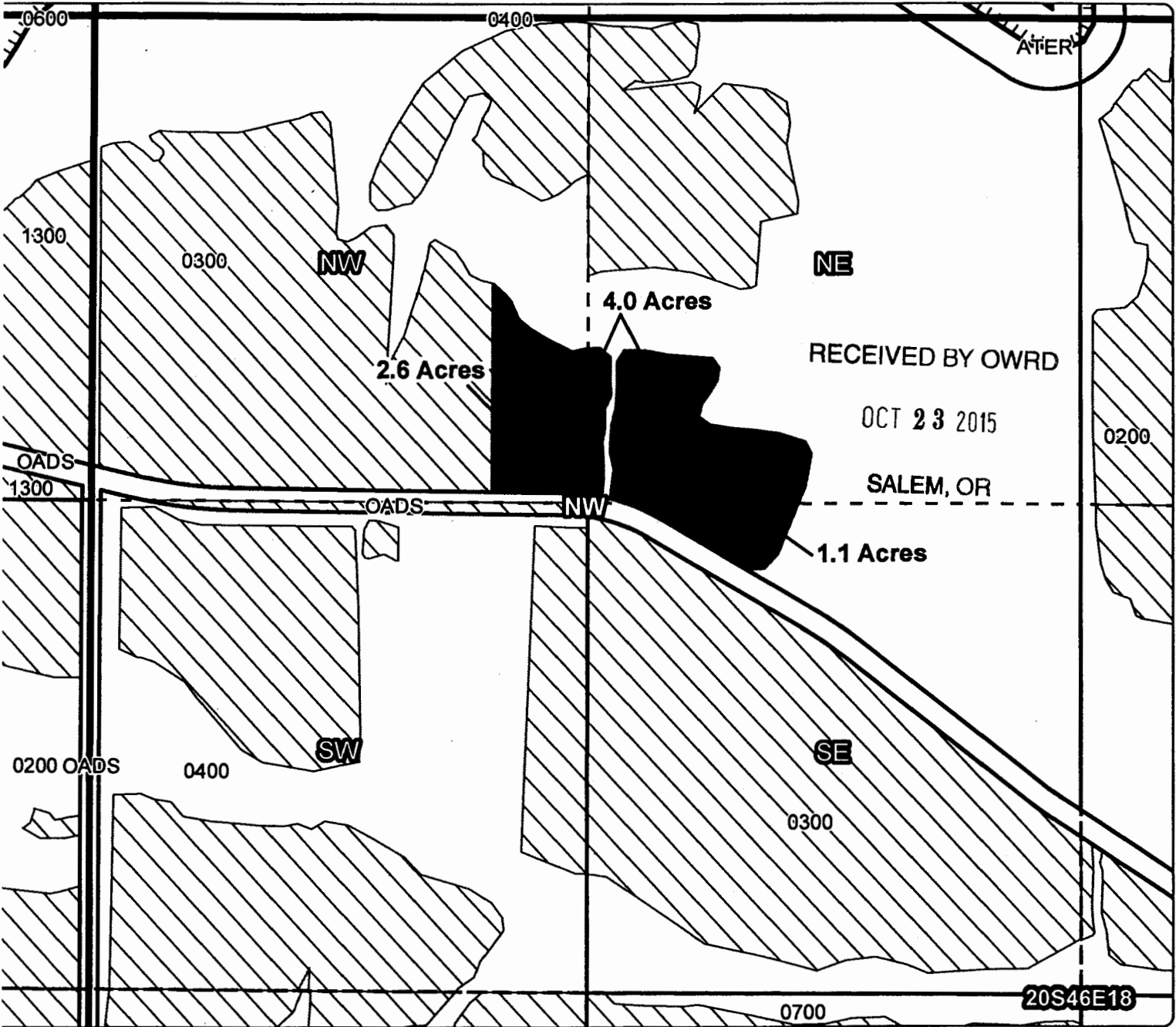
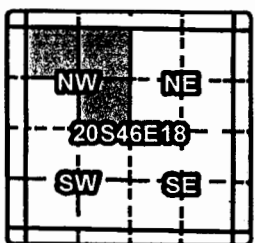
OCT 23 2015

1 inch = 400 feet
December 2013



SALEM, OR

Owyhee Irrigation District
Application for District Transfer
 Cert #: 75691
 For: NORMAN BENNETT



OFF MAP

- Taxlot 300, 20S46E18NWNW: 2.6 Acres OFF, 24.8 Acres Remaining
- Taxlot 300, 20S46E18NENW: 4.0 Acres OFF, 6.1 Acres Remaining
- Taxlot 300, 20S46E18SENW: 1.1 Acres OFF, 23.2 Acres Remaining

- Point of Diversion
- ▬ Canals
- ▭ Taxlots
- Transfer
- ▨ Cert 75691



CLAIM OF BENEFICIAL USE Site Report

Transfer Number: T - 11712 District Internal Notice #: 13-21402

User Name: Grant 4-D Farms

Place of Use:

USE	POD #	TWP	RNG	SEC	QQ	DLC	GOV'T LOT	TAX LOT	ACRES
IR		20S	46E	17	SENE			1900	2.4

District Conveyance System:

Description of Delivery System: _____

Headgate: _____ Canal: NC 22.8

Beneficial Use:

Description of Beneficial Use: Crops

Method Used to Apply Water: pivot

Method Used to Calculate Beneficial Use: flow meters

User Interviewed: Yes No

Beneficial Use Made as Authorized: Yes No

Description of Beneficial Use if Less than Authorized: _____

RECEIVED BY OWRD

OCT 23 2015

SALEM, OR

Inspected By: Kris Ward Date: 10/14/2015

Checked site and talked with Robert Curtis, Chief financial officer for Grant 4D Farms, and he confirmed the watering of those pieces of property

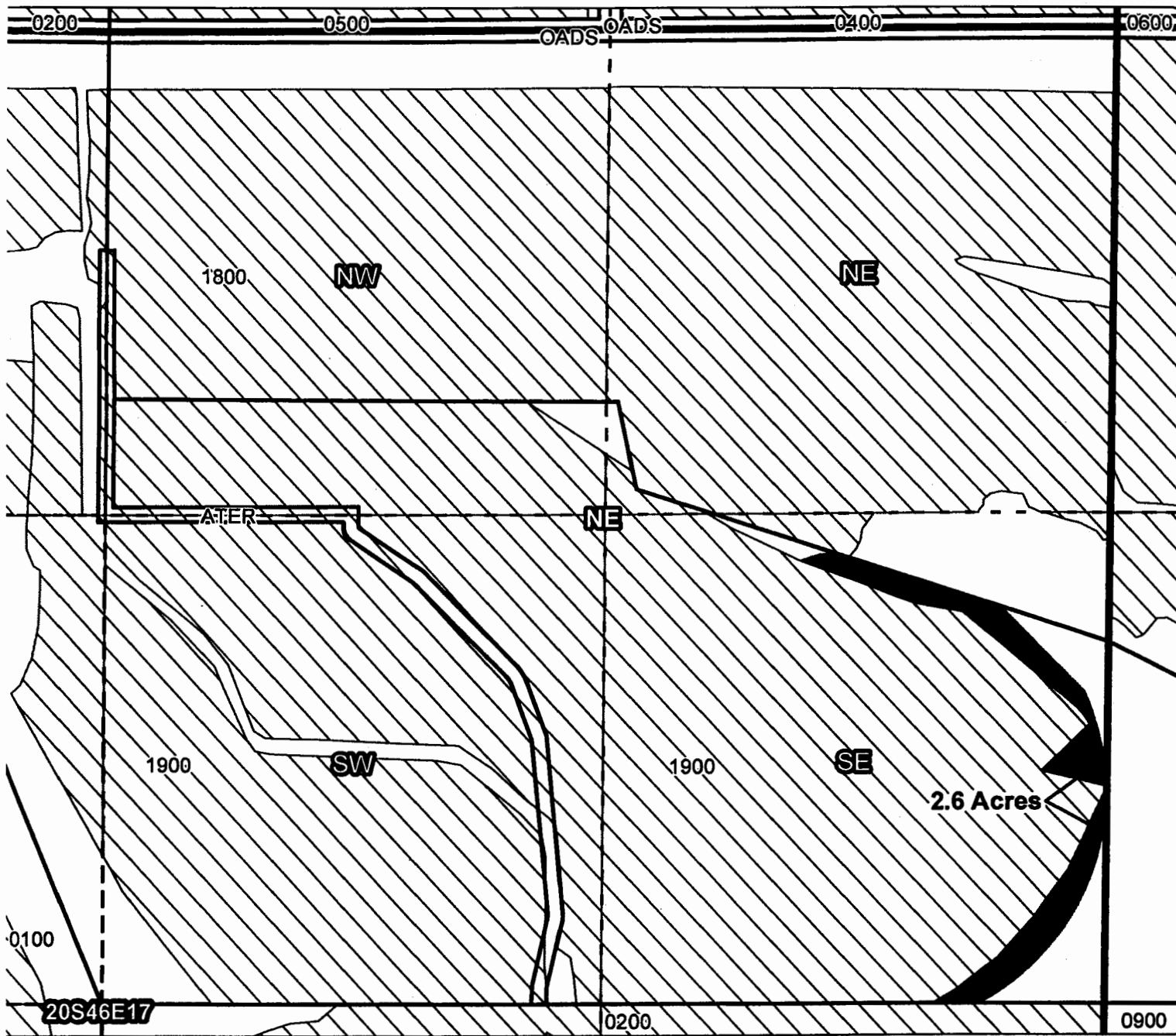
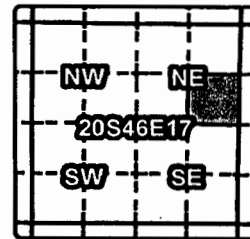
Instructions: Attach and label the corresponding final proof map.

Owyhee Irrigation District

Application for District Transfer

Cert #: 75691

For: GRANT 4-D FARMS



ON MAP

Taxlot 1900, 20S46E17SENE: 2.6 Acres ON, 34.06 Acres Total

RECEIVED BY OWRD

OCT 23 2015

SALEM, OR

- Point of Diversion
- TTT Canals
- Taxlots
- Transfer
- Cert 75691

1 inch = 400 feet
December 2013



Owyhee Irrigation District
17 South First Street
Nyssa, Oregon 97913



Phone: (541) 372-3540
Fax: (541) 372-2437

October 20, 2015

Oregon Water Resources Department
725 Summer Street, N.E., Suite A
Salem, Oregon 97301-1266

Good Morning,

Enclosed you will find "Claim of Beneficial Use" report (3 pages). Also, included are the "Site Reports" for the following users:

Barlow Farms
Scott and Brenda Kesler
Norman and Julie Bennett
Grant 4-D Farms

If you would have any questions please contact this office. Thank you.

Sincerely,

Handwritten signature of Kris Ward in cursive script.

Kris Ward
Owyhee Irrigation District

RECEIVED BY OWRD

OCT 23 2015

SALEM, OR