



State of Oregon
 Water Resources Department
 725 Summer Street NE, Suite A
 Salem, Oregon 97301-1266
 (503) 986-0900

Application for Permanent Water Right Transfer

Part 1 of 5 – Minimum Requirements Checklist

This transfer application will be returned if Parts 1 through 5 and all required attachments are not completed and included.

For questions, please call (503) 986-0900, and ask for Transfer Section.

Check all items included with this application. (N/A = Not Applicable)

- Part 1 – Completed Minimum Requirements Checklist. ✓
- Part 2 – Completed Transfer Application Map Checklist. ✓
- Part 3 – Application Fee, payable by check to the Oregon Water Resources Department, and completed Fee Worksheet, page 3. Try the new online fee calculator at: http://apps.wrd.state.or.us/apps/misc/wrd_fee_calculator. If you have questions, call Customer Service at (503) 986-0801.
- Part 4 – Completed Applicant Information and Signature. ✓
- Part 5 – Information about Water Rights to be Transferred: **How many water rights are to be transferred? 2 List them here: Certificate Nos. 83381, 83383.** ✓
Please include a separate Part 5 for each water right. (See instructions on page 6)

Attachments:

- Completed Transfer Application Map.
- Completed Evidence of Use Affidavit and supporting documentation. ✓
- N/A Affidavit(s) of Consent from Landowner(s) (if the applicant does not own the land the water right is on.) *In lieu of Affidavit of Consent, attached is a copy of a deed and agreement that evidence the applicant's right to submit this application without further consent. ✓
- Supplemental Form D – For water rights served by or issued in the name of an irrigation district. Complete when the transfer applicant is not the irrigation district. ✓
- Land Use Information Form with approval and signature (or signed land use form receipt stub). Not required if water is to be diverted, conveyed, and/or used only on federal lands or if **all** of the following apply: a) a change in place of use only, b) no structural changes, c) the use of water is for irrigation only, and d) the use is located within an irrigation district or an exclusive farm use zone. ✓
- N/A Water Well Report/Well Log for changes in point(s) of appropriation (well(s)) or additional point(s) of appropriation.
- N/A Geologist Report for a change from a surface water point of diversion to a ground water point of appropriation (well), if the proposed well is more than 500' from the surface water source and more than 1000' upstream or downstream from the point of diversion. See OAR 690-380-2130 for requirements and applicability.

(For Staff Use Only)

WE ARE RETURNING YOUR APPLICATION FOR THE FOLLOWING REASON(S):

- Application fee not enclosed/insufficient Map not included or incomplete
- Land Use Form not enclosed or incomplete
- Additional signature(s) required Part _____ is incomplete

Other/Explanation _____

Staff: _____ 503-986-0 _____

Date: ____/____/____

RECEIVED

Part 2 of 5 – Transfer Application Map Checklist

Your transfer application will be returned if any of the map requirements listed below are not met.

Please be sure that the transfer application map you submit includes all the required items and matches the existing water right map. Check all boxes that apply.

- Certified Water Right Examiner (CWRE) Stamp and Original Signature. For a list of CWREs, see http://apps.wrd.state.or.us/apps/wr/cwre_license_view/. CWRE stamp and signature are not required for substitutions.
- N/A If **more than three** water rights are involved, separate maps are needed for each water right.
- Permanent quality printed with dark ink on good quality paper.
- The size of the map can be 8½ x 11 inches, 8½ x 14 inches, 11 x 17 inches, or up to 30 x 30 inches. For 30 x 30 inch maps, one extra copy is required.
- A north arrow, a legend, and scale.
- waiver The scale of the map must be: 1 inch = 400 feet, 1 inch = 1,320 feet, the scale of the Final Proof/Claim of Beneficial Use Map (the map used when the permit was certificated), the scale of the county assessor map if the scale is not smaller than 1 inch = 1,320 feet, or a scale that has been pre-approved by the Department.
- Township, Range, Section, ¼ ¼, DLC, Government Lot, and other recognized public land survey lines.
- Tax lot boundaries (property lines) are required. Tax lot numbers are recommended.
- Major physical features including rivers and creeks showing direction of flow, lakes and reservoirs, roads, and railroads.
- Major water delivery system features from the point(s) of diversion/appropriation such as main pipelines, canals, and ditches.
- Existing place of use that includes separate hachuring for each water right, priority date, and use including number of acres in each quarter-quarter section, government lot, or in each quarter-quarter section as projected within government lots, donation land claims, or other recognized public land survey subdivisions. If less than the entirety of the water right is being changed, a separate hachuring is needed for lands left unchanged.
- N/A Proposed place of use that includes separate hachuring for each water right, priority date, and use including number of acres in each quarter-quarter section, government lot, or in each quarter-quarter section as projected within government lots, donation land claims, or other recognized public land survey subdivisions.
- Existing point(s) of diversion or well(s) with distance and bearing or coordinates from a recognized survey corner. This information can be found in your water right certificate or permit.
- If you are proposing a change in point(s) of diversion or well(s), show the proposed location and label it clearly with distance and bearing or coordinates. If GPS coordinates are used, latitude-longitude coordinates may be expressed as either degrees-minutes-seconds with at least one digit after the decimal (example – 42°32'15.5") or degrees-decimal with five or more digits after the decimal (example – 42.53764°).

RECEIVED
DEC 22 2015
OWRD

Part 4 of 5 – Applicant Information and Signature

Applicant Information

APPLICANT/BUSINESS NAME Delta Waters Properties LLC		PHONE NO. (541) 772-4400	ADDITIONAL CONTACT NO.
ADDRESS PO Box 430		FAX NO.	
CITY Medford	STATE OR	ZIP 97501	E-MAIL
BY PROVIDING AN E-MAIL ADDRESS, CONSENT IS GIVEN TO RECEIVE ALL CORRESPONDENCE FROM THE DEPARTMENT ELECTRONICALLY. COPIES OF THE FINAL ORDER DOCUMENTS WILL ALSO BE MAILED.			

Agent Information – The agent is authorized to represent the applicant in all matters relating to this application.

AGENT/BUSINESS NAME Kirk B. Maag		PHONE NO. (503) 294-9546	ADDITIONAL CONTACT NO.
ADDRESS 900 SW Fifth Ave, Suite 2600		FAX NO.	
CITY Portland	STATE OR	ZIP 97204	E-MAIL kirk.maag@stoel.com
BY PROVIDING AN E-MAIL ADDRESS, CONSENT IS GIVEN TO RECEIVE ALL CORRESPONDENCE FROM THE DEPARTMENT ELECTRONICALLY. COPIES OF THE FINAL ORDER DOCUMENTS WILL ALSO BE MAILED.			

Explain in your own words what you propose to accomplish with this transfer application, and why:
See Attachment 1

If you need additional space, continue on a separate piece of paper and attach to the application as "Attachment 1".

Check this box if this project is fully or partially funded by the American Recovery and Reinvestment Act. (Federal stimulus dollars)

Check One Box

- By signing this application, I understand that, upon receipt of the draft preliminary determination and prior to Department approval of the transfer, I will be required to provide landownership information and evidence that I am authorized to pursue the transfer as identified in OAR 690-380-4010(5); **OR**
- I affirm the applicant is a municipality as defined in ORS 540.510(3)(b) and that the right is in the name of the municipality or a predecessor; **OR**
- I affirm the applicant is an entity with the authority to condemn property and is acquiring by condemnation the property to which the water right proposed for transfer is appurtenant and have supporting documentation.


RECEIVED

DEC 22 2015

OWRD

I understand that prior to Department approval of the transfer application, I may be required to submit payment to the Department for publication of a notice in a newspaper with general circulation in the area where the water right is located, once per week for two consecutive weeks. If more than one qualifying newspaper is available, I suggest publishing the notice in the following newspaper: Medford Mail Tribune.

I (we) affirm that the information contained in this application is true and accurate.


Applicant signature

James M Root
Print Name (and Title if applicable)

8/31/15
Date

Applicant signature

Print Name (and Title if applicable)

Date

Is the applicant the sole owner of the land on which the water right, or portion thereof, proposed for transfer is located? Yes No *If NO, include signatures of all deeded landowners (and mailing and/or e-mail addresses if different than the applicant's) or attach affidavits of consent (and mailing and/or e-mail addresses) from all landowners or individuals/entities to which the water right(s) were conveyed.*

Check the following boxes that apply:

- The applicant is responsible for completion of change(s). Notices and correspondence should continue to be sent to the applicant.
- The receiving landowner will be responsible for completing the proposed change(s) after the final order is issued. Copies of notices and correspondence should be sent to this landowner.
- Both the receiving landowner and applicant will be responsible for completion of change(s). Copies of notices and correspondence should be sent to this landowner and the applicant.

At this time, are the lands in this transfer application in the process of being sold? Yes No

If YES, and you know who the new landowner will be, please complete the receiving landowner information table below. If you do not know who the new landowner will be, then a request for assignment will have to be filed for at a later date.

If a property sells, the certificated water right(s) located on the land belong to the new owner, unless a sale agreement or other document states otherwise. For more information see:

<http://www.oregon.gov/owrd/docs/transfer-propertytransactions.pdf>

RECEIVING LANDOWNER NAME City of Eagle Point		PHONE NO.	ADDITIONAL CONTACT NO.
ADDRESS PO Box 779			FAX NO.
CITY Eagle Point	STATE OR	ZIP 97524	E-MAIL


Describe any special ownership circumstances here: **None**

- Check here if any of the water rights proposed for transfer are or will be located within or served by an irrigation or other water district. (**Tip:** Complete and attach Supplemental Form D.)

IRRIGATION DISTRICT NAME Medford Irrigation District	ADDRESS PO Box 70	
CITY Jacksonville	STATE OR	ZIP 97530

- Check here if water for any of the rights supplied under a water service agreement or other contract for stored water with a federal agency or other entity.

ENTITY NAME	ADDRESS	
CITY	STATE	ZIP



To meet State Land Use Consistency Requirements, you must list all county, city, municipal corporation, or tribal governments within whose jurisdiction water will be diverted, conveyed or used.

ENTITY NAME City of Eagle Point	ADDRESS PO Box 779	
CITY Eagle Point	STATE OR	ZIP 97524

ENTITY NAME Jackson County	ADDRESS 10 S. Oakdale Ave., Rm #100	
CITY Medford	STATE OR	ZIP 97501

RECEIVED

DEC 22 2015

OWRD

INSTRUCTIONS for editing the Application Form

To add additional lines to tables within the forms or to copy and paste additional Part 5 pages, please **save the application form to your computer**. Unlock the document by using one of the following instructions for your Microsoft Word software version:

Microsoft Word 2003

Unlock the document by one of the following:

- Using the **Tools** menu => click **Unprotect Document**;
OR
- Using the **Forms** toolbar => click on the **Protect/Unprotect** icon.

To relock the document to enable the checkboxes to work, you will need to:

- Using the **Tools** menu => click **Protect Document**;
OR
- Using the **Forms** toolbar => click on the **Protect/Unprotect** icon.

Microsoft Word 2007

- Unlock the document by clicking the **Review** tab, then click **Protect Document**, then click **Stop Protect**
- To relock the document, click **Editing Restrictions**, then click **Allow Only This Type of Editing**, select **Filling In Forms** from the drop-down menu, then check **Yes, Start Enforcing Protection**.

Microsoft Word 2010

- Unlock the document by clicking the **Review** tab, toggle the **Restrict Editing** icon at the upper right, then click **Stop Protect** at the bottom right. Then uncheck the “**Allow only this type of editing in the document: Filling in forms**” in the “Editing restrictions” section on the right-hand list of options.
- To relock the document, check the **Editing Restrictions/Allow Only This Type of Editing/Filling In Forms** box from the drop-down menu, then check **Yes, Start Enforcing Protection**. You do not need to assign a password for the editing restrictions.

Other Alternatives:

- Photocopy pages or tables in Part 5, ~~mark through~~ any non-applicable information, insert/attach photocopied pages to document in the appropriate location, and manually amend page numbers as necessary (e.g. Page 5 of 9 10).
- You may refer to additional attachments that you may include, such as separately produced tables or spreadsheets to convey large numbers of rows of place of use listings, owner/property parcels, etc. You may contact the Department at 503-986-0900 and ask for Transfer Staff if you have questions.

Once the application has been unlocked, you may:

- add additional rows to tables using the Table tools, and
- select and copy the pages of Part 5 and paste as many additional sets of Part 5 pages as needed at the end of the application.

After editing, re-lock the document to enable checkboxes to work.

Part 5 of 5 – Water Right Information

Please use a separate Part 5 for each water right being changed. See instructions on page 6, to copy and paste additional Part 5s, or to add additional rows to tables within the form.

CERTIFICATE # 83381

Description of Water Delivery System

System capacity: 1 + cubic feet per second (cfs) OR
 _____ gallons per minute (gpm)

Describe the current water delivery system or the system that was in place at some time within the last five years. Include information on the pumps, canals, pipelines and sprinklers used to divert, convey and apply the water at the authorized place of use. **Water is diverted from N.F. Little Butte Creek into a common canal with RRVID. Water is also diverted into the canal from S.F. Little Butte Creek. The water continues in the canal to the Bradshaw Drop where it is divided to both irrigation districts. The MID Canal continues west and southward where it delivers water to the FROM land. Water is diverted from the canal into a pipeline and open ditch to a holding reservoir. There are 4 pumps (25 HP, 40 HP, 40 HP and 100 HP) that deliver water to a buried system of solid set sprinklers.**

Table 1. Location of Authorized and Proposed Point(s) of Diversion (POD) or Appropriation (POA)
 (Note: If the POD/POA name is not specified on the certificate, assign it a name or number here.)

POD/POA Name or Number	Is this POD/POA Authorized on the Certificate or is it Proposed?	If POA, OWRD Well Log ID# (or Well ID Tag # L-___)	Twp	Rng	Sec	¼ ¼	Tax Lot, DLC or Gov't Lot	Measured Distances (from a recognized survey corner)
#1	<input checked="" type="checkbox"/> Authorized <input type="checkbox"/> Proposed	N/A	36 S	2 E	20	SE NE		40 feet north and 620 feet west from the E1/4 corner of Section 20
#2	<input checked="" type="checkbox"/> Authorized <input type="checkbox"/> Proposed	N/A	36 S	2 E	29	NE SE		780 feet south and 400 feet west from the E1/4 corner of Section 29
#3	<input checked="" type="checkbox"/> Authorized <input type="checkbox"/> Proposed	N/A	36 S	1 E	8	SW SW		Coordinates not specified (split – MID, RRVID)
#4	<input type="checkbox"/> Authorized <input checked="" type="checkbox"/> Proposed	N/A	36 S	2 W	13	SW NW	41	3,961.8 feet south and 1,883.3 feet east from the NE corner of DLC 42 in Section 11

Check all type(s) of change(s) proposed below (change “CODES” are provided in parentheses):

- | | |
|--|---|
| <input checked="" type="checkbox"/> Place of Use (POU) | <input type="checkbox"/> Supplemental Use to Primary Use (S to P) |
| <input checked="" type="checkbox"/> Character of Use (USE) | <input type="checkbox"/> Point of Appropriation/Well (POA) |
| <input type="checkbox"/> Point of Diversion (POD) | <input type="checkbox"/> Additional Point of Appropriation (APOA) |
| <input checked="" type="checkbox"/> Additional Point of Diversion (APOD) | <input type="checkbox"/> Substitution (SUB) |
| <input type="checkbox"/> Surface Water POD to Ground Water POA (SW/GW) | <input type="checkbox"/> Government Action POD (GOV) |

Will all of the proposed changes affect the entire water right?

RECEIVED

DEC 22 2015

OWRD

- Yes Complete only the Proposed (“to” or “on” lands) section of Table 2 on the next page. Use the “CODES” listed above to describe the proposed changes.
- No Complete all of Table 2 to describe the portion of the water right to be changed.

1 12221

RECEIVED
DEC 22 2015
OWRD

Please use and attach additional pages of Table 2 as needed.
See page 6 for instructions.

Do you have questions about how to fill-out the tables?
Contact the Department at 503-986-0900 and ask for Transfer Staff.

Table 2. Description of Changes to Water Right Certificate # 83381

List the change proposed for the acreage in each 1/4 1/4. If more than one change is proposed, specify the acreage associated with each change.
If there is more than one POD/POA involved in the proposed changes, specify the acreage associated with each POD/POA.

AUTHORIZED (the "from" or "off" lands) The listing that appears on the certificate BEFORE PROPOSED CHANGES List only that part or portion of the water right that will be changed.											Proposed Changes (see "CODES" from previous page)	PROPOSED (the "to" or "on" lands) The listing as it would appear AFTER PROPOSED CHANGES are made.											
Twp	Rng	Sec	1/4	1/4	Tax Lot	Gvt Lot or DLC	Acres	Type of USE listed on Certificate	POD(s) or POA(s) (name or number from Table 1)	Priority Date		Twp	Rng	Sec	1/4	1/4	Tax Lot	Gvt Lot or DLC	Acres	New Type of USE	POD(s)/ POA(s) to be used (from Table 1)	Priority Date	
37	S	1	W	8	NE	SE	27.2	Irrigation	#1, #2, #3	July 23, 1909	POU, USE, APOD	35	S	1	W	34	SE	NE			Municipal	#1, #2, #3, #4	July 23, 1909
37	S	1	W	8	NW	SE	29.1	Irrigation	#1, #2, #3	July 23, 1909	POU, USE, APOD	35	S	1	W	34	SW	NE			Municipal	#1, #2, #3, #4	July 23, 1909
											POU, USE, APOD	35	S	1	W	34	SE	NW			Municipal	#1, #2, #3, #4	July 23, 1909
											POU, USE, APOD	35	S	1	W	34	NE	SW			Municipal	#1, #2, #3, #4	July 23, 1909
											POU, USE, APOD	35	S	1	W	34	SE	SW			Municipal	#1, #2, #3, #4	July 23, 1909
											POU, USE, APOD	35	S	1	W	34	SE				Municipal	#1, #2, #3, #4	July 23, 1909
											POU, USE, APOD	35	S	1	W	35	SW	NW			Municipal	#1, #2, #3, #4	July 23, 1909
											POU, USE, APOD	35	S	1	W	35	NW	SW			Municipal	#1, #2, #3, #4	July 23, 1909
											POU, USE, APOD	35	S	1	W	35	SW	SW			Municipal	#1, #2, #3, #4	July 23, 1909
											POU, USE, APOD	36	S	1	W	2	NW	NW			Municipal	#1, #2, #3, #4	July 23, 1909
TOTAL ACRES:							56.3	TOTAL ACRES:															

RECEIVED
DEC 22 2015
OWRD

T 12221

Certificate 83381 (continued)

AUTHORIZED (the "from" or "off" lands) The listing that appears on the certificate BEFORE PROPOSED CHANGES List only that part or portion of the water right that will be changed.										Proposed Changes (see "CODES" from previous page)	PROPOSED (the "to" or "on" lands) The listing as it would appear AFTER PROPOSED CHANGES are made.										
Twp	Rng	Sec	¼ ¼	Tax Lot	Gvt Lot or DLC	Acres	Type of USE listed on Certificate	POD(s) or POA(s) (name or number from Table 1)	Priority Date		Twp	Rng	Sec	¼ ¼	Tax Lot	Gvt Lot or DLC	Acres	New Type of USE	POD(s)/ POA(s) to be used (from Table 1)	Priority Date	
										POU, USE, APOD	36	S	1	W 2	SW	NW			Municipal	#1, #2, #3, #4	July 23, 1909
										POU, USE, APOD	36	S	1	W 2	SE	NW			Municipal	#1, #2, #3, #4	July 23, 1909
										POU, USE, APOD	36	S	1	W 2	SW				Municipal	#1, #2, #3, #4	July 23, 1909
										POU, USE, APOD	36	S	1	W 3	ALL				Municipal	#1, #2, #3, #4	July 23, 1909
										POU, USE, APOD	36	S	1	W 4	SE	NE			Municipal	#1, #2, #3, #4	July 23, 1909
										POU, USE, APOD	36	S	1	W 4	NE	SE			Municipal	#1, #2, #3, #4	July 23, 1909
										POU, USE, APOD	36	S	1	W 4	SE	SE			Municipal	#1, #2, #3, #4	July 23, 1909
										POU, USE, APOD	36	S	1	W 9	NE	NE			Municipal	#1, #2, #3, #4	July 23, 1909
										POU, USE, APOD	36	S	1	W 9	SE	NE			Municipal	#1, #2, #3, #4	July 23, 1909
										POU, USE, APOD	36	S	1	W 10	N½				Municipal	#1, #2, #3, #4	July 23, 1909
										POU, USE, APOD	36	S	1	W 10	NE	SW			Municipal	#1, #2, #3, #4	July 23, 1909
										POU, USE, APOD	36	S	1	W 10	NW	SW			Municipal	#1, #2, #3, #4	July 23, 1909
										POU, USE, APOD	36	S	1	W 11	NW	NE			Municipal	#1, #2, #3, #4	July 23, 1909
										POU, USE, APOD	36	S	1	W 11	SW	NE			Municipal	#1, #2, #3, #4	July 23, 1909
TOTAL ACRES:										TOTAL ACRES:											

RECEIVED
DEC 22 2015
OWRD

Certificate 83381 (continued)

AUTHORIZED (the "from" or "off" lands) The listing that appears on the certificate BEFORE PROPOSED CHANGES List only that part or portion of the water right that will be changed.										Proposed Changes (see "CODES" from previous page)	PROPOSED (the "to" or "on" lands) The listing as it would appear AFTER PROPOSED CHANGES are made.											
Twp	Rng	Sec	¼ ¼	Tax Lot	Gvt Lot or DLC	Acres	Type of USE listed on Certificate	POD(s) or POA(s) (name or number from Table 1)	Priority Date		Twp	Rng	Sec	¼ ¼	Tax Lot	Gvt Lot or DLC	Acres	New Type of USE	POD(s)/ POA(s) to be used (from Table 1)	Priority Date		
										POU, USE, APOD	36	S	1	W	11	NW			Municipal	#1, #2, #3, #4	July 23, 1909	
										POU, USE, APOD	36	S	1	W	11	NE	SW			Municipal	#1, #2, #3, #4	July 23, 1909
										POU, USE, APOD	36	S	1	W	11	NW	SW			Municipal	#1, #2, #3, #4	July 23, 1909
										POU, USE, APOD	36	S	1	W	11	NW	SE			Municipal	#1, #2, #3, #4	July 23, 1909
TOTAL ACRES:											TOTAL ACRES:											


RECEIVED
DEC 22 2015
OWRD

Additional remarks: _____.

For Place of Use or Character of Use Changes

Are there other water right certificates, water use permits or ground water registrations associated with the "from" or the "to" lands? Yes No

If YES, list the certificate, water use permit, or ground water registration numbers: **Permit S-4951 and Certificate 83383 are appurtenant to the "from" lands. The "to" lands receive water under the City of Eagle Point's municipal water rights.**



Pursuant to ORS 540.510, any "layered" water use such as an irrigation right that is supplemental to a primary right proposed for transfer must be included in the transfer or be cancelled. Any change to a ground water registration must be filed separately in a ground water registration modification application.

For Substitution (ground water supplemental irrigation will be substituted for surface water primary irrigation)

Ground water supplemental Permit or Certificate # _____;
Surface water primary Certificate # _____.

For a change from Supplemental Irrigation Use to Primary Irrigation Use

Identify the primary certificate to be cancelled. Certificate # _____

For a change in point(s) of appropriation (well(s)) or additional point(s) of appropriation:

Well log(s) are attached for each authorized and proposed well(s) that are clearly labeled and associated with the corresponding well(s) in Table 1 above and on the accompanying application map.

Tip: You may search for well logs on the Department's web page at:
http://apps.wrd.state.or.us/apps/gw/well_log/Default.aspx

AND/OR

Describe the construction of the authorized and proposed well(s) in Table 3 for any wells that do not have a well log. For *proposed wells not yet constructed or built*, provide "a best estimate" for each requested information element in the table. The Department recommends you consult a licensed well driller, geologist, or certified water right examiner to assist with assembling the information necessary to complete Table 3.

Table 3. Construction of Point(s) of Appropriation

Any well(s) in this listing must be clearly tied to corresponding well(s) described in Table 1 and shown on the accompanying application map. Failure to provide the information will delay the processing of your transfer application until it is received. The information is necessary for the department to assess whether the proposed well(s) will access the same source aquifer as the authorized point(s) of appropriation (POA). The Department is prohibited by law from approving POA changes that do not access the same source aquifer.

Proposed or Authorized POA Name or Number	Is well already built? (Yes or No)	If an existing well: OWRD Well ID Tag No. L-	Total well depth	Casing Diameter	Casing Intervals (feet)	Seal depth(s) (intervals)	Perforated or screened intervals (in feet)	Static water level of completed well (in feet)	Source aquifer (sand, gravel, basalt, etc.)	Well -specific rate (cfs or gpm). If less than full rate of water right

RECEIVED

DEC 22 2015

OWRD

TACS

CERTIFICATE # 83383

Description of Water Delivery System

System capacity: 1+ cubic feet per second (cfs) OR
 _____ gallons per minute (gpm)

Describe the current water delivery system or the system that was in place at some time within the last five years. Include information on the pumps, canals, pipelines and sprinklers used to divert, convey and apply the water at the authorized place of use. **Storage from Four Mile Lake Reservoir is released into the Cascade Canal. The canal also picks up drainage which flows into it. The canal empties into Fish Lake. The combined water of all three sources is released as needed into the N.F. Little Butte Creek. Water is diverted from N.F. Little Butte Creek into a common canal with RRVID. The water continues in the canal to the Bradshaw Drop where it is divided to both irrigation districts. The MID Canal continues west and southward where it delivers water to the FROM land. Water is diverted from the canal into a pipeline and open ditch to a holding reservoir. There are 4 pumps (25 HP, 40 HP, 40 HP and 100 HP) that deliver water to a buried system of solid set sprinklers.**

Table 1. Location of Authorized and Proposed Point(s) of Diversion (POD) or Appropriation (POA)
 (Note: If the POD/POA name is not specified on the certificate, assign it a name or number here.)

POD/POA Name or Number	Is this POD/POA Authorized on the Certificate or is it Proposed?	If POA, OWRD Well Log ID# (or Well ID Tag # L-___)	Twp		Rng		Sec	¼ ¼		Tax Lot, DLC or Gov't Lot	Measured Distances (from a recognized survey corner)
#1	<input checked="" type="checkbox"/> Authorized <input type="checkbox"/> Proposed	N/A	36	S	5	E	9	SW	NW		3600 feet north and 4200 feet east from the SE corner of Section 9 (error on certificate)
#2	<input checked="" type="checkbox"/> Authorized <input type="checkbox"/> Proposed	N/A	37	S	4	E	4	SE	SE		4000 feet south and 600 feet east from the NE corner of Section 4
#3	<input checked="" type="checkbox"/> Authorized <input type="checkbox"/> Proposed	N/A	36	S	2	E	20	SE	NE		40 feet north and 620 feet west from the E1/4 corner of Section 20
#4	<input checked="" type="checkbox"/> Authorized <input type="checkbox"/> Proposed	N/A	36	S	2	E	8	SW	SW		Coordinates not specified (split-MID, RRVID)
#5	<input type="checkbox"/> Authorized <input checked="" type="checkbox"/> Proposed	N/A	36	S	2	W	13	SW	NW	41	3,961.8 feet south and 1,883.3 feet east from the NE corner of DLC 42 in Section 11

Check all type(s) of change(s) proposed below (change "CODES" are provided in parentheses):

- | | |
|--|---|
| <input checked="" type="checkbox"/> Place of Use (POU) | <input type="checkbox"/> Supplemental Use to Primary Use (S to P) |
| <input checked="" type="checkbox"/> Character of Use (USE) | <input type="checkbox"/> Point of Appropriation/Well (POA) |
| <input type="checkbox"/> Point of Diversion (POD) | <input type="checkbox"/> Additional Point of Appropriation (APOA) |
| <input checked="" type="checkbox"/> Additional Point of Diversion (APOD) | <input type="checkbox"/> Substitution (SUB) |

RECEIVED

DEC 22 2015

OWRD

- Surface Water POD to Ground Water POA (SW/GW) Government Action POD (GOV)

Will all of the proposed changes affect the entire water right?

- Yes Complete only the Proposed (“to” or “on” lands) section of Table 2 on the next page. Use the “CODES” listed above to describe the proposed changes.
- No Complete all of Table 2 to describe the portion of the water right to be changed.

RECEIVED
DEC 22 2015
OWRD

Please use and attach additional pages of Table 2 as needed.
See page 6 for instructions.

Do you have questions about how to fill-out the tables?
Contact the Department at 503-986-0900 and ask for Transfer Staff.

Table 2. Description of Changes to Water Right Certificate # 83383

List the change proposed for the acreage in each 1/4 1/4. If more than one change is proposed, specify the acreage associated with each change.
If there is more than one POD/POA involved in the proposed changes, specify the acreage associated with each POD/POA.

AUTHORIZED (the "from" or "off" lands) The listing that appears on the certificate BEFORE PROPOSED CHANGES List only that part or portion of the water right that will be changed.										Proposed Changes (see "CODES" from previous page)	PROPOSED (the "to" or "on" lands) The listing as it would appear AFTER PROPOSED CHANGES are made.											
Twp	Rng	Sec	1/4	1/4	Tax Lot	Gvt Lot or DLC	Acres	Type of USE listed on Certificate	POD(s) or POA(s) (name or number from Table 1)		Priority Date	Twp	Rng	Sec	1/4	1/4	Tax Lot	Gvt Lot or DLC	Acres	New Type of USE	POD(s)/ POA(s) to be used (from Table 1)	Priority Date
37	S	1	W	8	NE	SE	27.2	Supp. Irrigation	#1-4	Mar. 31, 1910	POU, USE, APOD	35	S	1	W	34	SE	NE		Municipal	#1-5	Mar. 31, 1910
37	S	1	W	8	NW	SE	29.1	Supp. Irrigation	#1-4	Mar. 31, 1910	POU, USE, APOD	35	S	1	W	34	SW	NE		Municipal	#1-5	Mar. 31, 1910
											POU, USE, APOD	35	S	1	W	34	SE	NW		Municipal	#1-5	Mar. 31, 1910
											POU, USE, APOD	35	S	1	W	34	NE	SW		Municipal	#1-5	Mar. 31, 1910
											POU, USE, APOD	35	S	1	W	34	SE	SW		Municipal	#1-5	Mar. 31, 1910
											POU, USE, APOD	35	S	1	W	34	SE			Municipal	#1-5	Mar. 31, 1910
											POU, USE, APOD	35	S	1	W	35	SW	NW		Municipal	#1-5	Mar. 31, 1910
											POU, USE, APOD	35	S	1	W	35	NW	SW		Municipal	#1-5	Mar. 31, 1910
											POU, USE, APOD	35	S	1	W	35	SW	SW		Municipal	#1-5	Mar. 31, 1910
											POU, USE, APOD	36	S	1	W	2	NW	NW		Municipal	#1-5	Mar. 31, 1910
TOTAL ACRES:							56.3						TOTAL ACRES:									

RECEIVED
DEC 22 2015
DWRD

Certificate 83383 (continued)

AUTHORIZED (the "from" or "off" lands) The listing that appears on the certificate BEFORE PROPOSED CHANGES List only that part or portion of the water right that will be changed.										Proposed Changes (see "CODES" from previous page)	PROPOSED (the "to" or "on" lands) The listing as it would appear AFTER PROPOSED CHANGES are made.												
Twp	Rng	Sec	¼	¼	Tax Lot	Gvt Lot or DLC	Acres	Type of USE listed on Certificate	POD(s) or POA(s) (name or number from Table 1)		Priority Date	Twp	Rng	Sec	¼	¼	Tax Lot	Gvt Lot or DLC	Acres	New Type of USE	POD(s)/ POA(s) to be used (from Table 1)	Priority Date	
											POU, USE, APOD	36	S	1	W	2	SW	NW			Municipal	#1-5	Mar. 31, 1910
											POU, USE, APOD	36	S	1	W	2	SE	NW			Municipal	#1-5	Mar. 31, 1910
											POU, USE, APOD	36	S	1	W	2	SW				Municipal	#1-5	Mar. 31, 1910
											POU, USE, APOD	36	S	1	W	3	ALL				Municipal	#1-5	Mar. 31, 1910
											POU, USE, APOD	36	S	1	W	4	SE	NE			Municipal	#1-5	Mar. 31, 1910
											POU, USE, APOD	36	S	1	W	4	NE	SE			Municipal	#1-5	Mar. 31, 1910
											POU, USE, APOD	36	S	1	W	4	SE	SE			Municipal	#1-5	Mar. 31, 1910
											POU, USE, APOD	36	S	1	W	9	NE	NE			Municipal	#1-5	Mar. 31, 1910
											POU, USE, APOD	36	S	1	W	9	SE	NE			Municipal	#1-5	Mar. 31, 1910
											POU, USE, APOD	36	S	1	W	10	N½				Municipal	#1-5	Mar. 31, 1910
											POU, USE, APOD	36	S	1	W	10	NE	SW			Municipal	#1-5	Mar. 31, 1910
											POU, USE, APOD	36	S	1	W	10	NW	SW			Municipal	#1-5	Mar. 31, 1910
											POU, USE, APOD	36	S	1	W	11	NW	NE			Municipal	#1-5	Mar. 31, 1910
											POU, USE, APOD	36	S	1	W	11	SW	NE			Municipal	#1-5	Mar. 31, 1910
TOTAL ACRES:											TOTAL ACRES:												

RECEIVED
DEC 22 2015
OWRD

Certificate 83383 (continued)

AUTHORIZED (the "from" or "off" lands) The listing that appears on the certificate BEFORE PROPOSED CHANGES List only that part or portion of the water right that will be changed.										Proposed Changes (see "CODES" from previous page)	PROPOSED (the "to" or "on" lands) The listing as it would appear AFTER PROPOSED CHANGES are made.											
Twp	Rng	Sec	¼ ¼	Tax Lot	Gvt Lot or DLC	Acres	Type of USE listed on Certificate	POD(s) or POA(s) (name or number from Table 1)	Priority Date		Twp	Rng	Sec	¼ ¼	Tax Lot	Gvt Lot or DLC	Acres	New Type of USE	POD(s)/ POA(s) to be used (from Table 1)	Priority Date		
										POU, USE, APOD	36	S	1	W	11	NW			Municipal	#1-5	Mar. 31, 1910	
										POU, USE, APOD	36	S	1	W	11	NE	SW			Municipal	#1-5	Mar. 31, 1910
										POU, USE, APOD	36	S	1	W	11	NW	SW			Municipal	#1-5	Mar. 31, 1910
										POU, USE, APOD	36	S	1	W	11	NW	SE			Municipal	#1-5	Mar. 31, 1910
TOTAL ACRES:												TOTAL ACRES:										


RECEIVED
DEC 22 2015
OWRD

Additional remarks: _____

For Place of Use or Character of Use Changes

Are there other water right certificates, water use permits or ground water registrations associated with the "from" or the "to" lands? Yes No

If YES, list the certificate, water use permit, or ground water registration numbers: Permit S-4951 and Certificate 83381 are appurtenant to the "from" lands. The "to" lands receive water under the City of Eagle Point's municipal water rights.

 Pursuant to ORS 540.510, any "layered" water use such as an irrigation right that is supplemental to a primary right proposed for transfer must be included in the transfer or be cancelled. Any change to a ground water registration must be filed separately in a ground water registration modification application.

For Substitution (ground water supplemental irrigation will be substituted for surface water primary irrigation)

Ground water supplemental Permit or Certificate # _____;
Surface water primary Certificate # _____.

For a change from Supplemental Irrigation Use to Primary Irrigation Use

Identify the primary certificate to be cancelled. Certificate # _____

For a change in point(s) of appropriation (well(s)) or additional point(s) of appropriation:

Well log(s) are attached for each authorized and proposed well(s) that are clearly labeled and associated with the corresponding well(s) in Table 1 above and on the accompanying application map.

Tip: You may search for well logs on the Department's web page at:
http://apps.wrd.state.or.us/apps/gw/well_log/Default.aspx

AND/OR

Describe the construction of the authorized and proposed well(s) in Table 3 for any wells that do not have a well log. For *proposed wells not yet constructed or built*, provide "a best estimate" for each requested information element in the table. The Department recommends you consult a licensed well driller, geologist, or certified water right examiner to assist with assembling the information necessary to complete Table 3.

Table 3. Construction of Point(s) of Appropriation

Any well(s) in this listing must be clearly tied to corresponding well(s) described in Table 1 and shown on the accompanying application map. Failure to provide the information will delay the processing of your transfer application until it is received. The information is necessary for the department to assess whether the proposed well(s) will access the same source aquifer as the authorized point(s) of appropriation (POA). The Department is prohibited by law from approving POA changes that do not access the same source aquifer.

Proposed or Authorized POA Name or Number	Is well already built? (Yes or No)	If an existing well: OWRD Well ID Tag No. L-	Total well depth	Casing Diameter	Casing Intervals (feet)	Seal depth(s) (intervals)	Perforated or screened intervals (in feet)	Static water level of completed well (in feet)	Source aquifer (sand, gravel, basalt, etc.)	Well-specific rate (cfs or gpm). If less than full rate of water right

RECEIVED

DEC 22 2015

OWRD

TACS

1 12221