

Tumalo Irrigation District

December 23rd, 2015

Oregon Water Resources Department
Transfer Section
725 Summer St. NE, Suite "A"
Salem, Oregon 97301-2430

Re: 2015 District Permanent Transfer Application
ORS 540.580 & OAR Chapter 690, Division 385

To Whom It May Concern:

Enclosed are the following:

1. Tumalo Irrigation District's 2015 Permanent Transfer Application (ORS 540.580 and OAR Chapter 690, Division 385)
2. Six notices of District Permanent Transfer (Place of Use) and associated maps.
3. Tumalo Irrigation District check in the amount of \$1,450.00 which represents fees and transfer costs.

Please contact me by phone at 541-382-3053 or by e-mail at fran@tumalo.org if you have any questions or need additional information. Thank you.

Respectfully,



Fran DeRock
Office Manager

Enclosures

RECEIVED BY OWRD

DEC 28 2015

SALEM, OR

T 12226

Checklist for District Transfer Intake

Annual district transfers are for POU *ONLY*.

Temporary district transfers can include changes in POD/POA (to facilitate a change in POU) and are limited to a single year.

Please assure Supp'l A and all required attachments are completed and included.

These items should be included in the district transfer application:

- Transfer Application communicating rights affected and includes signature.
- Is the use proposed for transfer irrigation or supp'l irrigation? **If not** please contact Susan or Joan.
- POU listing – both “authorized/from” and “proposed/to”. Multiple formats accepted.
- POD/POA listing – if temporary – both “authorized/from” and “proposed/to”
- Land Use Information Form – Not required if (a) for place of use change only (b) existing and proposed water use is located entirely w/in EFU or w/in an irrigation district (c) The change does not involve the placement or modification of structures, including but no limited to water diversions, impoundments, distribution facilities , water wells and well houses and (d) application involves irrigation water uses ONLY.
- Maps - – both “authorized/from” and “proposed/to” (From and to can be on same map.)
- Appropriate Fees

The maps submitted should conform to the standard mapping standards except they need NOT be prepared by a CWRE. NOTE- districts are authorized to submit the maps in multiple digital formats and often submit maps via email. If maps are not submitted, please contact Susan or Joan.

- The size of the map can be 8½ x 11 inches, 8½ x 14 inches, or up to 30 x 30 inches
- A north arrow, a legend, and scale.
- The scale of the map must be: 1 inch = 400 feet, 1 inch = 1,320 feet, the scale of the Final Proof/Claim of Beneficial Use Map or 3111 map, the scale of the county assessor map if the scale is not smaller than 1 inch = 1,320 feet, or a scale that has been pre-approved by the Department.
- Township, Range, Section, ¼ ¼, tax lot boundaries, tax lot numbers are recommended.
- Major physical features including rivers, creeks, roads, and major water systems.
- Existing/Authorized place of use that includes separate hachuring for each water right, priority date, and use including number of acres in each quarter-quarter. For tax lots less than 5.0 acres, a notation of the acres of water right on the assessor’s tax map is sufficient.
- Proposed/To place of use that includes separate hachuring for each water right, priority date, and use including number of acres in each quarter-quarter. For tax lots less than 5.0 acres, a notation of the acres of water right on the assessor’s tax map is sufficient.

State of Oregon
 WATER RESOURCES DEPARTMENT
2015 DISTRICT PETITION FOR PERMANENT TRANSFER
(ORS 540.580)

TUMALO IRRIGATION DISTRICT
 64697 COOK AVENUE
 BEND, OR 97701
 (541)382-3053 Email-staff@Tumalo.org

1. WATER RIGHT

CERTIFICATE: 74146 PRIORITY: 8/5/1900, 9/1/1900
 CERTIFICATE: 74147 PRIORITY: 10/29/1913

2. TYPE OF CHANGE: PERMANENT CHANGE IN PLACE OF USE

3. LOCATION OF AUTHORIZED PLACE OF USE: (PRESENT USER)

NAME	LEGAL DESCRIPTION	CERT. #/ PRIORITY	USE	NOTICE #	ACRES
SEE TABLE #3			I		
				TOTAL:	14.14

4. LOCATION OF PROPOSED PLACE OF USE: (PROPOSED USER)


NAME	LEGAL DESCRIPTION	CERT. #/ PRIORITY	USE	NOTICE #	ACRES
SEE TABLE #4			I		
				TOTAL:	14.14

5. ITEMS ATTACHED:

1. COPY OF NOTICES FILED WITH SALEM AND REGIONAL OWRD OFFICES (N/A for 540.572)
Including maps of "Off" and "On" lands.
2. DISTRICT BOUNDARIES
Description and map on file with OWRD's Regional and Salem offices.
3. FEES
\$1,450.00 IS ATTACHED TO THIS PETITION FOR FILING AND RECORDING FEES.

Each landowner affected by this transfer has authorized this transfer by a writing that is on file with the District. (N/A for 540.572)


Tumalo Irrigation District (PETITIONER) hereby certifies that this petition and attachments are accurate to the best of our knowledge and that the water rights referenced in this application have either been used within the last 5 years or is not subject to forfeiture.



 Kenneth B. Rieck, District Manager

_____ 12-15-2015
 Date

Subscribed and sworn to before me: Frank W. De Rock



My commission expires June 14, 2017

T 12226

RECEIVED BY OWRD

DEC 28 2015

SALEM, OR

2015 Transfer List
TUMALO IRRIGATION DISTRICT

AUTHORIZED PLACE OF USE	TABLE #3					
NAME	LEGAL DESCRIPTION	CERT. #/PRIORITY	USE	NOTICE#	ACRES	
Hagen, C. & L	16-11-24-SW/SE 02300	74146-8/5/1900	IRR	N15.001	1.50	
Hagen, C. & L	16-11-24-SW/SE 02300	74146-9/1/1900	IRR	N15.001	1.00	
Hagen, C & L	16-11-24-SW/SE 02300	74147-10/29/1913	IRR	N15.001	0.50	
O'Connor(Wolfenson), C	16-11-34-SE/NW 00402	74146-8/5/1900	IRR	N15.002	3.00	
Enduring Log Finishes Ltd	16-11-25-NE/SE 00701	74147-10/29/1913	IRR	N15.003	1.00	
McMahon Family Trust	16-11-34-SW/SE-01303	74146-9/1/1900	IRR	N15.004	1.14	
Radcliffe/von Hurst Rev Trust	16-12-30-NW/NE-00900	74146-9/1/1900	IRR	N15.004	3.00	
Resor, S	17-11-11-NW/NE-00200	74146-9/1/1900	IRR	N15.005	1.00	
Shockey, C	16-11-25-NE/SE-00908	74147-10/29/1913	IRR	N15.007	1.00	
Shockey, C	16-11-25-NW/SE-00908	74147-10/29/1913	IRR	N15.007	1.00	
				TOTAL	14.14	

PROPOSED PLACE OF USE	TABLE #4					
NAME	LEGAL DESCRIPTION	CERT. # PRIORITY	USE	NOTICE#	ACRES	
Hagen, C & L	16-11-24-SW/SE 02300	74146-8/5/1900	IRR	N15.001	1.50	
Hagen, C & L	16-11-24-SW/SE 02300	74146-9/1/1900	IRR	N15.001	1.00	
Hagen, C & L	16-11-24-SW/SE 02300	74147-10/29/1913	IRR	N15.001	0.50	
Sizoo, R & Turner, S	17-11-02-NE/NE 00106	74146-8/5/1900	IRR	N15.002	3.00	
Reece Madison Gisler	16-11-25-NE/SE 00702	74147-10/29/1913	IRR	N15.003	1.00	
McMahon Family Trust	16-11-34-SW/SE-01303	74146-9/1/1900	IRR	N15.004	0.67	
Radcliffe/von Hurst Rev Trust	16-12-30-NW/NE-00900	74146-9/1/1900	IRR	N15.004	3.47	
Campbell, A & S	17-11-11-SW/NE-00800	74146-9/1/1900	IRR	N15.005	1.00	
Cibelli, F	16-11-28-NW/NE-00200	74147-10/29/1913	IRR	N15.007	2.00	
				TOTAL	14.14	

RECEIVED BY OWRD

T 12226

DEC 28 2015

OWRD 2015

SALEM, OR



Oregon Water Resources Department
 721 Summer Street NE, Suite A
 Salem, OR 97301-1271

OAR Chapter 690, Division 385
NOTICE OF DISTRICT PERMANENT TRANSFER
Place of Use

District: Tumalo Irrigation District

Contact Person: Fran W. DeRock Phone: 541-382-3053

Mailing Address: 64697 Cook Ave. Bend, OR 97701

District Internal Notice #: N15.001

I. Pursuant to ORS 540.580 and OAR Chapter 690, Division 385, the district is providing the Water Resources Department this notice of a proposed change in place of use prior to making the change. The district proposes to change the place of use for the following water rights:

WATER RIGHTS			
PERMIT NUMBER	CERTIFICATE NUMBER	DECREE (name, volume, and page)	PRIMARY (P) or SUPP (S)
	74146	See Attachment A #1P	P
	74147	See Attachment a #2P	P

II. The authorized point(s) of diversion for the water rights proposed for transfer are as follows:

AUTHORIZED POINT(S) OF DIVERSION / APPROPRIATION				
PERMIT	DECREE or CERTIFICATE	POD#	SOURCE	LOCATION - LEGAL DESCRIPTION
	74146	1P	Tumalo Creek	See Attachment A #1P
	74147	2P	Tumalo Creek	See Attachment A #2P

III. The district proposes to change the place of use from the authorized location listed in Table 1 to the location listed in Table 2.

IV. Enclosed is a map for the proposed change in place of use meeting the standards of OAR Chapter 690, Division 385.

V. The water right proposed for transfer is a water right subject to transfer and has not been forfeited for nonuse under ORS 540.610.

VI. Each user affected by the proposed transfer has provided written authorization for the transfer and such authorization is on file with the district.

T 12226

RECEIVED BY OWRD

DEC 28 2015

TABLE 1. – AUTHORIZED PLACE OF USE

WATER RIGHT		Primary PRIORITY	USE	POD #	LEGAL DESCRIPTION							ACRES	USER NAME
Cert/Decree	Cert/Perm				TWP	RNG	SEC	QQ	DLC	GOV'T LOT	TAX LOT		
PRIMARY	SUPP	DATE											
74146	*	8/5/1900	IRR	1P	16	11	24	SW/SE			02300	1.5	Hagen, Christian & Lisa
74146	*	9/1/1900	IRR	1P	16	11	24	SW/SE			02300	1.0	Hagen, Christian & Lisa
74147	*	10/29/1913	IRR	2P	16	11	24	SW/SE			02300	0.5	Hagen, Christian & Lisa

* Primary Supp. Cert.
 74146 74147, 74148, 74149, 76520
 74147 74148, 74149, 76520
 76106 74149, 76520

TABLE 2. – PROPOSED PLACE OF USE


WATER RIGHT		Primary PRIORITY	USE	POD #	LEGAL DESCRIPTION							ACRES	USER NAME
Cert/Decree	Cert/Perm				TWP	RNG	SEC	QQ	DLC	GOV'T LOT	TAX LOT		
PRIMARY	SUPP	DATE											
74146	*	8/5/1900	IRR	1P	16	11	24	SW/SE			02300	1.5	Hagen, Christian & Lisa
74146	*	9/1/1900	IRR	1P	16	11	24	SW/SE			02300	1.0	Hagen, Christian & Lisa
74147	*	10/29/1913	IRR	2P	16	11	24	SW/SE			02300	0.5	Hagen, Christian & Lisa

RECEIVED BY OWRD

DEC 28 2015

VII. The undersigned understand and acknowledge that the proposed transfer is subject to the approval of the Water Resources Department. The undersigned also understand and acknowledge that if the Water Resources Department finds the change in place of use allowed by the district under this notice results in injury to an existing water right, the Department may direct the district to cease delivery of water to the proposed place of use or direct the district to mitigate the injury.

I certify that the information contained in this Notice of District Permanent Transfer is true and accurate.



Signature of District Manager
or Authorized Representative

6-22-2015
Date


Kenneth Rieck

Typed Name of District Manager
or Authorized Representative



Signature of User
(Authorized place of use)

7/7/15
Date



Signature of User
(Proposed place of use)

7/7/15
Date

INSTRUCTIONS:

- 1) Pursuant to OAR 690-385-4100(3), the district shall deliver this Notice Form and Map(s) to the local Watermaster *prior to* delivering water to the proposed place of use.
- 2) Pursuant to OAR 690-385-4100(4), the district also shall concurrently deliver a copy of the Notice Form to:
Oregon Water Resources Department
Transfer Section
725 Summer Street NE, Suite A
Salem, OR 97301-1271

The Water Resources Department shall publish a summary of the Notice of District Permanent Transfer in the Department's weekly publication for the purpose of providing public notice.

RECEIVED BY OWRD

Attachment A		TU MALO IRRIGATION DISTRICT CERTIFICATES SOURCE/POINT OF DIVERSION	
ID #	Primary Cert. #	Source	Location
1P	74146 <i>Tumalo Decree V1, P135 & V16, P188.</i>	Tumalo Creek, tributary to the Deschutes River <i>8/5/1900, Sept. 1900, 4/28/1905, 5/27/1907 & 6/1/1907</i>	17S 11E W.M. 23 SW/NE - Tumalo Feed Canal - N 70° 21' W.; 1550 feet from East 1/4 corner of Section 23 (Tumalo Creek POD #1) 18S 10E W.M. 2 NW/SW - N. 14° 02' E.; 1713 feet from South 1/4 corner of Section 2 (Tumalo Creek POD #2)
2P	74147 <i>Permit #19628</i>	Tumalo Creek, tributary to the Deschutes River <i>10/29/1913</i>	17S 11E W.M. 23 SW/NE - Tumalo Feed Canal (Tumalo Creek POD #1) - N. 70° 21' W.; 1550 feet from East 1/4 corner of Section 23
3P	76106 <i>Permit #27840</i>	Tumalo Creek and Upper Tumalo Reservoir, constructed under Permit R-2743, tributaries of the Deschutes River <i>12/8/1961</i>	17S 11E W.M. 23 SE/NE - Tumalo Creek - 2080 feet South and 1310 feet West from NE Corner of Section 23 16S 11E W.M. 33 SE/SW - Upper Tumalo Reservoir
9P	83571	TID Bend Feed Canal <i>10/31/1900</i>	2050 Feet West from NE Corner of Section 32 (POD #9)
Supp. Cert. #			
1S	74147 to 74146 <i>Permit #19628</i>	Tumalo Creek, tributary to the Deschutes River <i>10/29/1913</i>	17S 11E W.M. 23 SW/NE - Tumalo Feed Canal (Tumalo Creek POD #1) - N 70° 21' W.; 1550 feet from East 1/4 corner of Section 23
2S	74148 to 74146, 74147, 74149 <i>Permit #624</i>	Crescent Lake Reservoir, constructed under Permit R-102, tributary to Crescent Creek <i>4/7/1911</i>	24S 6E W.M. 11 SE/SW and SW/SE
3S	74149 to 74146, 74147, 76106 <i>Duffy Decree V9, P362</i>	Deschutes River, tributary to the Columbia River <i>1905</i>	17S 12E W.M. 32 NW/NE - Bend Feed Canal - 100 feet South and 550 feet East from N1/4 corner of Section 32
4S	76520 to 74146, 74147, 74148 74149, 76106 <i>Permit #27841</i>	Crescent Lake Reservoir, constructed under Permit R-2744, tributary to Crescent Creek and the Little Deschutes River <i>12/8/1961</i>	17S 12E W.M. 32 NW/NE - Deschutes River (Tumalo ID Bend Feed Canal) - 2050 feet West from NE corner of Section 32 24S 6E W.M. 11 SE/SW - Crescent Lake Reservoir
11S	76714	Crane Prairie Reservoir, constructed under Permit R-1687, tributary of Deschutes River <i>2/28/1913</i>	COID North Canal: 850 Feet North and 630 feet West from the E1/4 Corner of Section 29 (POD #11)

RECEIVED BY OWRD

DEC 28 2015

SALEM, OR

T 12226



Oregon Water Resources Department
 721 Summer Street NE, Suite A
 Salem, OR 97301-1271

OAR Chapter 690, Division 385
NOTICE OF DISTRICT PERMANENT TRANSFER
Place of Use

District: Tumalo Irrigation District

Contact Person: Fran W. DeRock Phone: 541-382-3053

Mailing Address: 64697 Cook Ave. Bend, OR 97701

District Internal Notice #: N15.002

I. Pursuant to ORS 540.580 and OAR Chapter 690, Division 385, the district is providing the Water Resources Department this notice of a proposed change in place of use prior to making the change. The district proposes to change the place of use for the following water rights:

WATER RIGHTS			
PERMIT NUMBER	CERTIFICATE NUMBER	DECREE (name, volume, and page)	PRIMARY (P) or SUPP (S)
	74146	See attachment A (1P)	P

II. The authorized point(s) of diversion for the water rights proposed for transfer are as follows:

AUTHORIZED POINT(S) OF DIVERSION / APPROPRIATION				
PERMIT	DECREE or CERTIFICATE	POD#	SOURCE	LOCATION - LEGAL DESCRIPTION
	74146	1P	Tumalo Creek	See attachment A ID #1P

III. The district proposes to change the place of use from the authorized location listed in Table 1 to the location listed in Table 2.

IV. Enclosed is a map for the proposed change in place of use meeting the standards of OAR Chapter 690, Division 385.

V. The water right proposed for transfer is a water right subject to transfer and has not been forfeited for nonuse under ORS 540.610.

VI. Each user affected by the proposed transfer has provided written authorization for the transfer and such authorization is on file with the district.

RECEIVED BY OWRD

DEC 28 2015

TABLE 1. – AUTHORIZED PLACE OF USE

WATER RIGHT		Primary PRIORITY	USE	POD #	LEGAL DESCRIPTION						ACRES	USER NAME	
Cert/Decree	Cert/Perm				TWP	RNG	SEC	QQ	DLC	GOV'T LOT			TAX LOT
PRIMARY	SUPP	DATE											
74146	*	8/5/1900	IRR	1P	16	11	34	SE/NW			00402	3.0	Colleen M. O'Connor (Wolfenson)

* Primary Supp. Cert.
 74146 74147, 74148, 74149, 76520
 74147 74148, 74149, 76520
 76106 74149, 76520

TABLE 2. – PROPOSED PLACE OF USE

WATER RIGHT		Primary PRIORITY	USE	POD #	LEGAL DESCRIPTION						ACRES	USER NAME	
Cert/Decree	Cert/Perm				TWP	RNG	SEC	QQ	DLC	GOV'T LOT			TAX LOT
PRIMARY	SUPP	DATE											
74146	*	8/5/1900	IRR	1P	17	11	02	NE/NE			00106	3.0	Robert Sizoo & Susan Turner


RECEIVED BY OWRD

DEC 28 2015

SALEM, OR

VII. The undersigned understand and acknowledge that the proposed transfer is subject to the approval of the Water Resources Department. The undersigned also understand and acknowledge that if the Water Resources Department finds the change in place of use allowed by the district under this notice results in injury to an existing water right, the Department may direct the district to cease delivery of water to the proposed place of use or direct the district to mitigate the injury.

I certify that the information contained in this Notice of District Permanent Transfer is true and accurate.



Signature of District Manager
or Authorized Representative

4.30.2015
Date


Kenneth Rieck
Typed Name of District Manager
or Authorized Representative


Signature of User
(Authorized place of use)

4-24-2015
Date


Signature of User
(Proposed place of use)

4/30/15
Date


Signature of User
(Proposed place of use)

4/30/2015
Date

INSTRUCTIONS:

- 1) Pursuant to OAR 690-385-4100(3), the district shall deliver this Notice Form and Map(s) to the local Watermaster *prior to* delivering water to the proposed place of use.
- 2) Pursuant to OAR 690-385-4100(4), the district also shall concurrently deliver a copy of the Notice Form to:
Oregon Water Resources Department
Transfer Section
725 Summer Street NE, Suite A
Salem, OR 97301-1271

The Water Resources Department shall publish a summary of the Notice of District Permanent Transfer in the Department's weekly publication for the purpose of providing public notice.

RECEIVED BY OWRD

DEC 28 2015

Attachment A		TU MALO IRRIGATION DISTRICT CERTIFICATES SOURCE/POINT OF DIVERSION	
ID #	Primary Cert. #	Source	Location
1P	74146 <i>Tumalo Decree</i> V1, P135 & V16, P188.	Tumalo Creek, tributary to the Deschutes River 8/5/1900, Sept. 1900, 4/28/1905, 5/27/1907 & 6/1/1907	17S 11E W.M. 23 SW/NE - Tumalo Feed Canal - N 70° 21' W.; 1550 feet from East 1/4 corner of Section 23 (Tumalo Creek POD #1) 18S 10E W.M. 2 NW/SW - N. 14° 02' E.; 1713 feet from South 1/4 corner of Section 2 (Tumalo Creek POD #2)
2P	74147 <i>Permit #19628</i>	Tumalo Creek, tributary to the Deschutes River 10/29/1913	17S 11E W.M. 23 SW/NE - Tumalo Feed Canal (Tumalo Creek POD #1) - N. 70° 21' W.; 1550 feet from East 1/4 corner of Section 23
3P	76106 <i>Permit #27840</i>	Tumalo Creek and Upper Tumalo Reservoir, constructed under Permit R-2743, tributaries of the Deschutes River 12/8/1961	17S 11E W.M. 23 SE/NE - Tumalo Creek - 2080 feet South and 1310 feet West from NE Corner of Section 23 16S 11E W.M. 33 SE/SW - Upper Tumalo Reservoir
9P	83571	TID Bend Feed Canal 10/31/1900	2050 Feet West from NE Corner of Section 32 (POD #9)
Supp. Cert. #			
1S	74147 to 74146 <i>Permit #19628</i>	Tumalo Creek, tributary to the Deschutes River 10/29/1913	17S 11E W.M. 23 SW/NE - Tumalo Feed Canal (Tumalo Creek POD #1) - N 70° 21' W.; 1550 feet from East 1/4 corner of Section 23
2S	74148 to 74146, 74147, 74149 <i>Permit #624</i>	Crescent Lake Reservoir, constructed under Permit R-102, tributary to Crescent Creek 4/7/1911	24S 6E W.M. 11 SE/SW and SW/SE
3S	74149 to 74146, 74147, 76106 <i>Duffy Decree</i> V9, P362	Deschutes River, tributary to the Columbia River 1905	17S 12E W.M. 32 NW/NE - Bend Feed Canal - 100 feet South and 550 feet East from N1/4 corner of Section 32
4S	76520 to 74146, 74147, 74148 74149, 76106 <i>Permit #27841</i>	Crescent Lake Reservoir, constructed under Permit R-2744, tributary to Crescent Creek and the Little Deschutes River 12/8/1961	17S 12E W.M. 32 NW/NE - Deschutes River (Tumalo ID Bend Feed Canal) - 2050 feet West from NE corner of Section 32 24S 6E W.M. 11 SE/SW - Crescent Lake Reservoir
11S	76714	Crane Prairie Reservoir, constructed under Permit R-1687, tributary of Deschutes River 2/28/1913	COID North Canal: 850 Feet North and 630 feet West from the E1/4 Corner of Section 29 (POD #11)

RECEIVED BY OWRD

DEC 28 2015

T 12226

SALEM, OR



Oregon Water Resources Department
 721 Summer Street NE, Suite A
 Salem, OR 97301-1271

OAR Chapter 690, Division 385
NOTICE OF DISTRICT PERMANENT TRANSFER
Place of Use

District: Tumalo Irrigation District

Contact Person: Fran W. DeRock Phone: 541-382-3053

Mailing Address: 64697 Cook Ave. Bend, OR 97701

District Internal Notice #: N15.003

I. Pursuant to ORS 540.580 and OAR Chapter 690, Division 385, the district is providing the Water Resources Department this notice of a proposed change in place of use prior to making the change. The district proposes to change the place of use for the following water rights:

WATER RIGHTS			
PERMIT NUMBER	CERTIFICATE NUMBER	DECREE (name, volume, and page)	PRIMARY (P) or SUPP (S)
	74147	See Attachment A	P

II. The authorized point(s) of diversion for the water rights proposed for transfer are as follows:

AUTHORIZED POINT(S) OF DIVERSION / APPROPRIATION				
PERMIT	DECREE or CERTIFICATE	POD#	SOURCE	LOCATION - LEGAL DESCRIPTION
	74147	2P	Tumalo Creek	See Attachment A

III. The district proposes to change the place of use from the authorized location listed in Table 1 to the location listed in Table 2.

IV. Enclosed is a map for the proposed change in place of use meeting the standards of OAR Chapter 690, Division 385.

V. The water right proposed for transfer is a water right subject to transfer and has not been forfeited for nonuse under ORS 540.610.

VI. Each user affected by the proposed transfer has provided written authorization for the transfer and such authorization is on file with the district.

RECEIVED BY OWRD

DEC 28 2015

TABLE 1. – AUTHORIZED PLACE OF USE

WATER RIGHT		Primary PRIORITY	USE	POD #	LEGAL DESCRIPTION						ACRES	USER NAME	
Cert/Decree	Cert/Perm				TWP	RNG	SEC	QQ	DLC	GOVT LOT			TAX LOT
PRIMARY	SUPP	DATE											
74147	*	10/29/1913	IRR	2P	16	11	25	NE/SE			00701	1.0	Enduring Log Finishes Ltd.

* Primary Supp. Cert.
 74146 74147, 74148, 74149, 76520
 74147 74148, 74149, 76520
 76106 74149, 76520

TABLE 2. – PROPOSED PLACE OF USE

WATER RIGHT		Primary PRIORITY	USE	POD #	LEGAL DESCRIPTION						ACRES	USER NAME	
Cert/Decree	Cert/Perm				TWP	RNG	SEC	QQ	DLC	GOVT LOT			TAX LOT
PRIMARY	SUPP	DATE											
74147	*	10/29/1913	IRR	2P	16	11	25	NE/SE			00702	1.0	Reece Madison Gisler


RECEIVED BY OWRD

DEC 28 2015

SALEM, OR

VII. The undersigned understand and acknowledge that the proposed transfer is subject to the approval of the Water Resources Department. The undersigned also understand and acknowledge that if the Water Resources Department finds the change in place of use allowed by the district under this notice results in injury to an existing water right, the Department may direct the district to cease delivery of water to the proposed place of use or direct the district to mitigate the injury.

I certify that the information contained in this Notice of District Permanent Transfer is true and accurate.




Signature of District Manager
or Authorized Representative

5.11.2015
Date

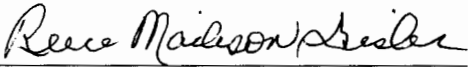
Kenneth Rieck

Typed Name of District Manager
or Authorized Representative



Signature of User-Enduring Log Finishes
(Authorized place of use) Paul Schmitz

6-2-15
Date



Signature of User Reece Madison Gisler
(Proposed place of use)

5/11/15
Date

INSTRUCTIONS:

- 1) Pursuant to OAR 690-385-4100(3), the district shall deliver this Notice Form and Map(s) to the local Watermaster *prior to* delivering water to the proposed place of use.
- 2) Pursuant to OAR 690-385-4100(4), the district also shall concurrently deliver a copy of the Notice Form to:
Oregon Water Resources Department
Transfer Section
725 Summer Street NE, Suite A
Salem, OR 97301-1271

The Water Resources Department shall publish a summary of the Notice of District Permanent Transfer in the Department's weekly publication for the purpose of providing public notice.

RECEIVED BY OWRD


DEC 28 2015

SALEM, OR

Attachment A		TU MALO IRRIGATION DISTRICT CERTIFICATES SOURCE/POINT OF DIVERSION	
ID #	Primary Cert. #	Source	Location
1P	74146 <i>Tumalo Decree</i> V1, P135 & V16, P188.	Tumalo Creek, tributary to the Deschutes River 8/5/1900, Sept. 1900, 4/28/1905, 5/27/1907 & 6/1/1907	17S 11E W.M. 23 SW/NE - Tumalo Feed Canal - N 70° 21' W.; 1550 feet from East 1/4 corner of Section 23 (Tumalo Creek POD #1) 18S 10E W.M. 2 NW/SW - N. 14° 02' E.; 1713 feet from South 1/4 corner of Section 2 (Tumalo Creek POD #2)
2P	74147 <i>Permit #19628</i>	Tumalo Creek, tributary to the Deschutes River 10/29/1913	17S 11E W.M. 23 SW/NE - Tumalo Feed Canal (Tumalo Creek POD #1) - N. 70° 21' W.; 1550 feet from East 1/4 corner of Section 23
3P	76106 <i>Permit #27840</i>	Tumalo Creek and Upper Tumalo Reservoir, constructed under Permit R-2743, tributaries of the Deschutes River 12/8/1961	17S 11E W.M. 23 SE/NE - Tumalo Creek - 2080 feet South and 1310 feet West from NE Corner of Section 23 16S 11E W.M. 33 SE/SW - Upper Tumalo Reservoir
9P	83571	TID Bend Feed Canal 10/31/1900	2050 Feet West from NE Corner of Section 32 (POD #9)
Supp. Cert. #			
1S	74147 to 74146 <i>Permit #19628</i>	Tumalo Creek, tributary to the Deschutes River 10/29/1913	17S 11E W.M. 23 SW/NE - Tumalo Feed Canal (Tumalo Creek POD #1) - N 70° 21' W.; 1550 feet from East 1/4 corner of Section 23
2S	74148 to 74146, 74147, 74149 <i>Permit #624</i>	Crescent Lake Reservoir, constructed under Permit R-102, tributary to Crescent Creek 4/7/1911	24S 6E W.M. 11 SE/SW and SW/SE
3S	74149 to 74146, 74147, 76106 <i>Duffy Decree</i> V9, P362	Deschutes River, tributary to the Columbia River 1905	17S 12E W.M. 32 NW/NE - Bend Feed Canal - 100 feet South and 550 feet East from N1/4 corner of Section 32
4S	76520 to 74146, 74147, 74148 74149, 76106 <i>Permit #27841</i>	Crescent Lake Reservoir, constructed under Permit R-2744, tributary to Crescent Creek and the Little Deschutes River 12/8/1961	17S 12E W.M. 32 NW/NE - Deschutes River (Tumalo ID Bend Feed Canal) - 2050 feet West from NE corner of Section 32 24S 6E W.M. 11 SE/SW - Crescent Lake Reservoir
11S	76714 RECEIVED BY OWRD	Crane Prairie Reservoir, constructed under Permit R-1687, tributary of Deschutes River 2/28/1913	COID North Canal: 850 Feet North and 630 feet West from the E1/4 Corner of Section 29 (POD #11)

DEC 28 2015

SALEM, OR 12226



Oregon Water Resources Department
 721 Summer Street NE, Suite A
 Salem, OR 97301-1271

OAR Chapter 690, Division 385
NOTICE OF DISTRICT PERMANENT TRANSFER
Place of Use

District: Tumalo Irrigation District

Contact Person: Fran W. DeRock Phone: 541-382-3053

Mailing Address: 64697 Cook Ave. Bend, OR 97701

District Internal Notice #: N15.005

I. Pursuant to ORS 540.580 and OAR Chapter 690, Division 385, the district is providing the Water Resources Department this notice of a proposed change in place of use prior to making the change. The district proposes to change the place of use for the following water rights:

WATER RIGHTS			
PERMIT NUMBER	CERTIFICATE NUMBER	DECREE (name, volume, and page)	PRIMARY (P) or SUPP (S)
	74146	See attachment A (1P)	P

II. The authorized point(s) of diversion for the water rights proposed for transfer are as follows:

AUTHORIZED POINT(S) OF DIVERSION / APPROPRIATION				
PERMIT	DECREE or CERTIFICATE	POD#	SOURCE	LOCATION - LEGAL DESCRIPTION
	74146	1P	Tumalo Creek	See attachment A ID#1P

III. The district proposes to change the place of use from the authorized location listed in Table 1 to the location listed in Table 2.

IV. Enclosed is a map for the proposed change in place of use meeting the standards of OAR Chapter 690, Division 385.

V. The water right proposed for transfer is a water right subject to transfer and has not been forfeited for nonuse under ORS 540.610.

VI. Each user affected by the proposed transfer has provided written authorization for the transfer and such authorization is on file with the district.

RECEIVED BY OWRD

DEC 28 2015

TABLE 1. – AUTHORIZED PLACE OF USE

WATER RIGHT		Primary PRIORITY	USE	POD #	LEGAL DESCRIPTION							ACRES	USER NAME
Cert/Decree	Cert/Perm				TWP	RNG	SEC	QQ	DLC	GOVT LOT	TAX LOT		
PRIMARY	SUPP	DATE											
74146		9/1/1900	IRR	1P	17	11	11	NW/NE			00200	1.0	Sarah P. Resor


* Primary Supp. Cert.
 74146 74147, 74148, 74149, 76520
 74147 74148, 74149, 76520
 76106 74149, 76520

TABLE 2. – PROPOSED PLACE OF USE

WATER RIGHT		Primary PRIORITY	USE	POD #	LEGAL DESCRIPTION							ACRES	USER NAME
Cert/Decree	Cert/Perm				TWP	RNG	SEC	QQ	DLC	GOVT LOT	TAX LOT		
PRIMARY	SUPP	DATE											
74146		9/1/1900	IRR	1P	17	11	11	SW/NE			00800	1.0	Albert & Stephanie Campbell
RECEIVED BY OWRD													
DEC 28 2015													
SALEM, OR													

VII. The undersigned understand and acknowledge that the proposed transfer is subject to the approval of the Water Resources Department. The undersigned also understand and acknowledge that if the Water Resources Department finds the change in place of use allowed by the district under this notice results in injury to an existing water right, the Department may direct the district to cease delivery of water to the proposed place of use or direct the district to mitigate the injury.

I certify that the information contained in this Notice of District Permanent Transfer is true and accurate.




Signature of District Manager
or Authorized Representative

7.29.2015

Date

Kenneth Rieck


Typed Name of District Manager
or Authorized Representative



Signature of User(s) – Sarah Resor
(Authorized place of use)

7/22/15

Date



Signature of User(s) – Albert Campbell
(Proposed place of use) Stephanie Campbell

07/22/15

Date

INSTRUCTIONS:

- 1) Pursuant to OAR 690-385-4100(3), the district shall deliver this Notice Form and Map(s) to the local Watermaster *prior to* delivering water to the proposed place of use.
- 2) Pursuant to OAR 690-385-4100(4), the district also shall concurrently deliver a copy of the Notice Form to:
Oregon Water Resources Department
Transfer Section
725 Summer Street NE, Suite A
Salem, OR 97301-1271

The Water Resources Department shall publish a summary of the Notice of District Permanent Transfer in the Department's weekly publication for the purpose of providing public notice.

RECEIVED BY OWRD

Attachment A		TU MALO IRRIGATION DISTRICT CERTIFICATES SOURCE/POINT OF DIVERSION	
ID #	Primary Cert. #	Source	Location
1P	74146 Tumalo Decree V1, P135 & V16, P188	Tumalo Creek, tributary to the Deschutes River 8/5/1900, Sept. 1900, 4/28/1905, 5/27/1907 & 6/1/1907	17S 11E W.M. 23 SW/NE - Tumalo Feed Canal - N 70° 21' W.; 1550 feet from East 1/4 corner of Section 23 (Tumalo Creek POD #1) 18S 10E W.M. 2 NW/SW - N. 14° 02' E.; 1713 feet from South 1/4 corner of Section 2 (Tumalo Creek POD #2)
2P	74147 Permit #19628	Tumalo Creek, tributary to the Deschutes River 10/29/1913	17S 11E W.M. 23 SW/NE - Tumalo Feed Canal (Tumalo Creek POD #1) - N. 70° 21' W.; 1550 feet from East 1/4 corner of Section 23
3P	76106 Permit #27840	Tumalo Creek and Upper Tumalo Reservoir, constructed under Permit R-2743, tributaries of the Deschutes River 12/8/1961	17S 11E W.M. 23 SE/NE - Tumalo Creek - 2080 feet South and 1310 feet West from NE Corner of Section 23 16S 11E W.M. 33 SE/SW - Upper Tumalo Reservoir
9P	83571	TID Bend Feed Canal 10/31/1900	2050 Feet West from NE Corner of Section 32 (POD #9)
Supp. Cert. #			
1S	74147 to 74146 Permit #19628	Tumalo Creek, tributary to the Deschutes River 10/29/1913	17S 11E W.M. 23 SW/NE - Tumalo Feed Canal (Tumalo Creek POD #1) - N 70° 21' W.; 1550 feet from East 1/4 corner of Section 23
2S	74148 to 74146, 74147, 74149 Permit #624	Crescent Lake Reservoir, constructed under Permit R-102, tributary to Crescent Creek 4/7/1911	24S 6E W.M. 11 SE/SW and SW/SE
3S	74149 to 74146, 74147, 76106 Duffy Decree V9, P362	Deschutes River, tributary to the Columbia River 1905	17S 12E W.M. 32 NW/NE - Bend Feed Canal - 100 feet South and 550 feet East from N1/4 corner of Section 32
4S	76520 to 74146, 74147, 74148 74149, 76106 Permit #27841	Crescent Lake Reservoir, constructed under Permit R-2744, tributary to Crescent Creek and the Little Deschutes River 12/8/1961	17S 12E W.M. 32 NW/NE - Deschutes River (Tumalo ID Bend Feed Canal) - 2050 feet West from NE corner of Section 32 24S 6E W.M. 11 SE/SW - Crescent Lake Reservoir
11S	76714 RECEIVED BY OWRD	Crane Prairie Reservoir, constructed under Permit R-1687, tributary of Deschutes River 2/28/1913	COID North Canal: 850 Feet North and 630 feet West from the E1/4 Corner of Section 29 (POD #11)

DEC 28 2015

SALEM, OR T 12226



Oregon Water Resources Department
 721 Summer Street NE, Suite A
 Salem, OR 97301-1271

OAR Chapter 690, Division 385
NOTICE OF DISTRICT PERMANENT TRANSFER
Place of Use

District: Tumalo Irrigation District

Contact Person: Fran W. DeRock Phone: 541-382-3053

Mailing Address: 64697 Cook Ave. Bend, OR 97701

District Internal Notice #: N15.007

I. Pursuant to ORS 540.580 and OAR Chapter 690, Division 385, the district is providing the Water Resources Department this notice of a proposed change in place of use prior to making the change. The district proposes to change the place of use for the following water rights:

WATER RIGHTS			
PERMIT NUMBER	CERTIFICATE NUMBER	DECREE (name, volume, and page)	PRIMARY (P) or SUPP (S)
	74147	See Attachment A #2P	P

II. The authorized point(s) of diversion for the water rights proposed for transfer are as follows:

AUTHORIZED POINT(S) OF DIVERSION / APPROPRIATION				
PERMIT	DECREE or CERTIFICATE	POD#	SOURCE	LOCATION - LEGAL DESCRIPTION
	74147	2P	Tumalo Creek	See Attachment A #2P

III. The district proposes to change the place of use from the authorized location listed in Table 1 to the location listed in Table 2.

IV. Enclosed is a map for the proposed change in place of use meeting the standards of OAR Chapter 690, Division 385.

V. The water right proposed for transfer is a water right subject to transfer and has not been forfeited for nonuse under ORS 540.610.

VI. Each user affected by the proposed transfer has provided written authorization for the transfer and such authorization is on file with the district.

RECEIVED BY OWRD

TABLE 1. – AUTHORIZED PLACE OF USE

WATER RIGHT		Primary PRIORITY	USE	POD #	LEGAL DESCRIPTION							ACRES	USER NAME
Cert/Decree	Cert/Perm				TWP	RNG	SEC	QQ	DLC	GOV'T LOT	TAX LOT		
PRIMARY	SUPP	DATE											
74147	below	10/29/1913	IRR	2P	16	11	25	NE/SE			00908	1	Kristina Shockey
74147	below	10/29/1913	IRR	2P	16	11	25	NW/SE			00908	1	Kristina Shockey

* Primary Supp. Cert.
 74146 74147, 74148, 74149, 76520
 74147 74148, 74149, 76520
 76106 74149, 76520

TABLE 2. – PROPOSED PLACE OF USE

WATER RIGHT		Primary PRIORITY	USE	POD #	LEGAL DESCRIPTION							ACRES	USER NAME
Cert/Decree	Cert/Perm				TWP	RNG	SEC	QQ	DLC	GOV'T LOT	TAX LOT		
PRIMARY	SUPP	DATE											
74147	Above	10/29/1913	IRR	2P	16	11	28	NW/NE			00200	2	Frank Cibelli

RECEIVED BY OWRD


DEC 28 2015

SALEM, OR

T 12226

VII. The undersigned understand and acknowledge that the proposed transfer is subject to the approval of the Water Resources Department. The undersigned also understand and acknowledge that if the Water Resources Department finds the change in place of use allowed by the district under this notice results in injury to an existing water right, the Department may direct the district to cease delivery of water to the proposed place of use or direct the district to mitigate the injury.

I certify that the information contained in this Notice of District Permanent Transfer is true and accurate.



Signature of District Manager
or Authorized Representative


6-15-2015
Date

Kenneth Rieck
Typed Name of District Manager
or Authorized Representative


Signature of User-Kristina Shockey
(Authorized place of use)

6-12-15
Date


Signature of User-Frank Cibelli
(Proposed place of use)

6/17/15 
Date

INSTRUCTIONS:

- 1) Pursuant to OAR 690-385-4100(3), the district shall deliver this Notice Form and Map(s) to the local Watermaster *prior to* delivering water to the proposed place of use.
- 2) Pursuant to OAR 690-385-4100(4), the district also shall concurrently deliver a copy of the Notice Form to:
Oregon Water Resources Department
Transfer Section
725 Summer Street NE, Suite A
Salem, OR 97301-1271

The Water Resources Department shall publish a summary of the Notice of District Permanent Transfer in the Department's weekly publication for the purpose of providing public notice.

RECEIVED BY OWRD

Attachment A

TU MALO IRRIGATION DISTRICT CERTIFICATES
SOURCE/POINT OF DIVERSION

ID #	Primary Cert. #	Source	Location
1P	74146 Tumalo Decree V1, P135 & V16, P188.	Tumalo Creek, tributary to the Deschutes River 8/5/1900, Sept. 1900, 4/28/1905, 5/27/1907 & 6/1/1907	17S 11E W.M. 23 SW/NE - Tumalo Feed Canal - N 70° 21' W.; 1550 feet from East 1/4 corner of Section 23 (Tumalo Creek POD #1) 18S 10E W.M. 2 NW/SW - N. 14° 02' E.; 1713 feet from South 1/4 corner of Section 2 (Tumalo Creek POD #2)
2P	74147 Permit #19628	Tumalo Creek, tributary to the Deschutes River 10/29/1913	17S 11E W.M. 23 SW/NE - Tumalo Feed Canal (Tumalo Creek POD #1) - N. 70° 21' W.; 1550 feet from East 1/4 corner of Section 23
3P	76106 Permit #27840	Tumalo Creek and Upper Tumalo Reservoir, constructed under Permit R-2743, tributaries of the Deschutes River 12/8/1961	17S 11E W.M. 23 SE/NE - Tumalo Creek - 2080 feet South and 1310 feet West from NE Corner of Section 23 16S 11E W.M. 33 SE/SW - Upper Tumalo Reservoir
9P	83571	TID Bend Feed Canal 10/31/1900	2050 Feet West from NE Corner of Section 32 (POD #9)
	Supp. Cert. #		
1S	74147 to 74146 Permit #19628	Tumalo Creek, tributary to the Deschutes River 10/29/1913	17S 11E W.M. 23 SW/NE - Tumalo Feed Canal (Tumalo Creek POD #1) - N 70° 21' W.; 1550 feet from East 1/4 corner of Section 23
2S	74148 to 74146, 74147, 74149 Permit #624	Crescent Lake Reservoir, constructed under Permit R-102, tributary to Crescent Creek 4/7/1911	24S 6E W.M. 11 SE/SW and SW/SE
3S	74149 to 74146, 74147, 76106 Duffy Decree V9, P362	Deschutes River, tributary to the Columbia River 1905	17S 12E W.M. 32 NW/NE - Bend Feed Canal - 100 feet South and 550 feet East from N1/4 corner of Section 32
4S	76520 to 74146, 74147, 74148 74149, 76106 Permit #27841	Crescent Lake Reservoir, constructed under Permit R-2744, tributary to Crescent Creek and the Little Deschutes River 12/8/1961	17S 12E W.M. 32 NW/NE - Deschutes River (Tumalo ID Bend Feed Canal) - 2050 feet West from NE corner of Section 32 24S 6E W.M. 11 SE/SW - Crescent Lake Reservoir
11S	78711 RECEIVED BY OWRD	Crane Prairie Reservoir, constructed under Permit R-1687, tributary of Deschutes River 2/28/1913	COID North Canal: 850 Feet North and 630 feet West from the E1/4 Corner of Section 29 (POD #11)

DEC 28 9

SALEM, OR T 12226



Oregon Water Resources Department
 721 Summer Street NE, Suite A
 Salem, OR 97301-1271

OAR Chapter 690, Division 385
NOTICE OF DISTRICT PERMANENT TRANSFER
Place of Use

District: Tumalo Irrigation District

Contact Person: Fran W. DeRock Phone: 541-382-3053

Mailing Address: 64697 Cook Ave. Bend, OR 97701

District Internal Notice #: N15.004

I. Pursuant to ORS 540.580 and OAR Chapter 690, Division 385, the district is providing the Water Resources Department this notice of a proposed change in place of use prior to making the change. The district proposes to change the place of use for the following water rights:

WATER RIGHTS			
PERMIT NUMBER	CERTIFICATE NUMBER	DECREE (name, volume, and page)	PRIMARY (P) or SUPP (S)
	74146	See attachment A (1P)	P

II. The authorized point(s) of diversion for the water rights proposed for transfer are as follows:

AUTHORIZED POINT(S) OF DIVERSION / APPROPRIATION				
PERMIT	DECREE or CERTIFICATE	POD#	SOURCE	LOCATION - LEGAL DESCRIPTION
	74146	1P	Tumalo Creek	See attachment a #1P

III. The district proposes to change the place of use from the authorized location listed in Table 1 to the location listed in Table 2.

IV. Enclosed is a map for the proposed change in place of use meeting the standards of OAR Chapter 690, Division 385.

V. The water right proposed for transfer is a water right subject to transfer and has not been forfeited for nonuse under ORS 540.610.

VI. Each user affected by the proposed transfer has provided written authorization for the transfer and such authorization is on file with the district.

RECEIVED BY OWRD

TABLE 1. – AUTHORIZED PLACE OF USE

WATER RIGHT		Primary PRIORITY	USE	POD #	LEGAL DESCRIPTION							ACRES	USER NAME
Cert/Decree	Cert/Perm				TWP	RNG	SEC	QQ	DLC	GOVT LOT	TAX LOT		
PRIMARY	SUPP	DATE											
74146	Below	9/1/1900	IRR	1P	16	11	34	SW/SE			01303	1.14	McMahon Family Trust
74146	Below	9/1/1900	IRR	1P	16	12	30	NW/NE			00900	3.00	Radcliffe/von Hurst ***
													*** note: this 3 acres not mapped prior

* Primary Supp. Cert.
 74146 74147, 74148, 74149, 76520
 74147 74148, 74149, 76520
 76106 74149, 76520

TABLE 2. – PROPOSED PLACE OF USE


WATER RIGHT		Primary PRIORITY	USE	POD #	LEGAL DESCRIPTION							ACRES	USER NAME
Cert/Decree	Cert/Perm				TWP	RNG	SEC	QQ	DLC	GOVT LOT	TAX LOT		
PRIMARY	SUPP	DATE											
74146	Above	9/1/1900	IRR	1P	16	11	34	SW/SE			01303	0.67	McMahon Family Trust
74146	Above	9/1/1900	IRR	1P	16	12	30	NW/NE			00900	3.47	Radcliffe/von Hurst

RECEIVED BY OWRD
 DEC 28 2015

SALEM, OR
 T 12226

VII. The undersigned understand and acknowledge that the proposed transfer is subject to the approval of the Water Resources Department. The undersigned also understand and acknowledge that if the Water Resources Department finds the change in place of use allowed by the district under this notice results in injury to an existing water right, the Department may direct the district to cease delivery of water to the proposed place of use or direct the district to mitigate the injury.

I certify that the information contained in this Notice of District Permanent Transfer is true and accurate.





Signature of District Manager
or Authorized Representative

8.10.2015
Date

Kenneth Rieck

Typed Name of District Manager
or Authorized Representative

Linda McMahon


Signature of Users-John von Hurst
(Authorized place of use)


John von Hurst

Signature of Users-Linda McMahon
(Proposed place of use)

8/10/15
Date

8/10/15
Date

Date

INSTRUCTIONS:

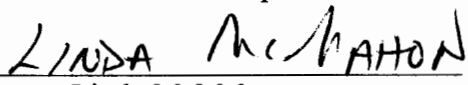
- 1) Pursuant to OAR 690-385-4100(3), the district shall deliver this Notice Form and Map(s) to the local Watermaster *prior to* delivering water to the proposed place of use.
- 2) Pursuant to OAR 690-385-4100(4), the district also shall concurrently deliver a copy of the Notice Form to:
Oregon Water Resources Department
Transfer Section
725 Summer Street NE, Suite A
Salem, OR 97301-1271



The Water Resources Department shall publish a summary of the Notice of District Permanent Transfer in the Department's weekly publication for the purpose of providing public notice.

RECEIVED BY OWRD

VII. The undersigned understand and acknowledge that the proposed transfer is subject to the approval of the Water Resources Department. The undersigned also understand and acknowledge that if the Water Resources Department finds the change in place of use allowed by the district under this notice results in injury to an existing water right, the Department may direct the district to cease delivery of water to the proposed place of use or direct the district to mitigate the injury.

I certify that the information contained in this Notice of District Permanent Transfer is true and accurate.

Signature of District Manager or Authorized Representative	Date
Kenneth Rieck Typed Name of District Manager or Authorized Representative	
 Linda McMahon	

Signature of Users-John von Hurst (Authorized place of use)	Date
John von Hurst 	 Date
Signature of Users-Linda McMahon (Proposed place of use)	

INSTRUCTIONS:

- 1) Pursuant to OAR 690-385-4100(3), the district shall deliver this Notice Form and Map(s) to the local Watermaster *prior to* delivering water to the proposed place of use.
- 2) Pursuant to OAR 690-385-4100(4), the district also shall concurrently deliver a copy of the Notice Form to:
Oregon Water Resources Department
Transfer Section
725 Summer Street NE, Suite A
Salem, OR 97301-1271

The Water Resources Department shall publish a summary of the Notice of District Permanent Transfer in the Department's weekly publication for the purpose of providing public notice.

RECEIVED BY OWRD

Attachment A

TU MALO IRRIGATION DISTRICT CERTIFICATES
SOURCE/POINT OF DIVERSION

ID #	Primary Cert. #	Source	Location
1P	74146 Tumalo Decree V1, P135 & V16, P188.	Tumalo Creek, tributary to the Deschutes River 8/5/1900, Sept. 1900, 4/28/1905, 5/27/1907 & 6/1/1907	17S 11E W.M. 23 SW/NE - Tumalo Feed Canal - N 70° 21' W.; 1550 feet from East 1/4 corner of Section 23 (Tumalo Creek POD #1) 18S 10E W.M. 2 NW/SW - N. 14° 02' E.; 1713 feet from South 1/4 corner of Section 2 (Tumalo Creek POD #2)
2P	74147 Permit #19628	Tumalo Creek, tributary to the Deschutes River 10/29/1913	17S 11E W.M. 23 SW/NE - Tumalo Feed Canal (Tumalo Creek POD #1) - N. 70° 21' W.; 1550 feet from East 1/4 corner of Section 23
3P	76106 Permit #27840	Tumalo Creek and Upper Tumalo Reservoir, constructed under Permit R-2743, tributaries of the Deschutes River 12/8/1961	17S 11E W.M. 23 SE/NE - Tumalo Creek - 2080 feet South and 1310 feet West from NE Corner of Section 23 16S 11E W.M. 33 SE/SW - Upper Tumalo Reservoir
9P	83571	TID Bend Feed Canal 10/31/1900	2050 Feet West from NE Corner of Section 32 (POD #9)
	Supp. Cert. #		
1S	74147 to 74146 Permit #19628	Tumalo Creek, tributary to the Deschutes River 10/29/1913	17S 11E W.M. 23 SW/NE - Tumalo Feed Canal (Tumalo Creek POD #1) - N 70° 21' W.; 1550 feet from East 1/4 corner of Section 23
2S	74148 to 74146, 74147, 74149 Permit #624	Crescent Lake Reservoir, constructed under Permit R-102, tributary to Crescent Creek 4/7/1911	24S 6E W.M. 11 SE/SW and SW/SE
3S	74149 to 74146, 74147, 76106 Duffy Decree V9, P362	Deschutes River, tributary to the Columbia River 1905	17S 12E W.M. 32 NW/NE - Bend Feed Canal - 100 feet South and 550 feet East from N1/4 corner of Section 32
4S	76520 to 74146, 74147, 74148 74149, 76106 Permit #27841	Crescent Lake Reservoir, constructed under Permit R-2744, tributary to Crescent Creek and the Little Deschutes River 12/8/1961	17S 12E W.M. 32 NW/NE - Deschutes River (Tumalo ID Bend Feed Canal) - 2050 feet West from NE corner of Section 32 24S 6E W.M. 11 SE/SW - Crescent Lake Reservoir
11S	76714	Crane Prairie Reservoir, constructed under Permit R-1687, tributary of Deschutes River 2/28/1913	COID North Canal: 850 Feet North and 630 feet West from the E1/4 Corner of Section 29 (POD #11)

RECEIVED BY OWRD

DEC 28 2015

I 12226

SALEM, OR

**STATE OF OREGON
WATER RESOURCES DEPARTMENT**

725 Summer St. N.E. Ste. A
SALEM, OR 97301-4172

RECEIPT # **118426**

(503) 986-0900 / (503) 986-0904 (fax)

INVOICE # _____

RECEIVED FROM: Tumalo Irrigation
BY: District

APPLICATION	
PERMIT	
TRANSFER	<u>T-12226</u>

CASH: CHECK:# 16343 OTHER: (IDENTIFY) _____

TOTAL REC'D \$ 1,450.00

1083 TREASURY 4170 WRD MISC CASH ACCT

0407 COPIES \$ _____
OTHER: (IDENTIFY) \$ _____

0243 I/S Lease _____ 0244 Muni Water Mgmt. Plan _____ 0245 Cons. Water _____

4270 WRD OPERATING ACCT

MISCELLANEOUS

0407 COPY & TAPE FEES 46110 \$ _____
0410 RESEARCH FEES \$ _____
0408 MISC REVENUE: (IDENTIFY) _____ \$ _____
TC162 DEPOSIT LIAB. (IDENTIFY) _____ \$ _____
0240 EXTENSION OF TIME \$ _____

WATER RIGHTS:

0201 SURFACE WATER	EXAM FEE	0202	RECORD FEE
0203 GROUND WATER	\$ _____	0204	\$ _____
0205 TRANSFER	\$ <u>450.00</u>		

WELL CONSTRUCTION

0218 WELL DRILL CONSTRUCTOR	EXAM FEE	0219	LICENSE FEE
LANDOWNER'S PERMIT	\$ _____	0220	\$ _____
OTHER (IDENTIFY) _____			

0536 TREASURY 0437 WELL CONST. START FEE

0211 WELL CONST START FEE \$ _____ CARD # _____
0210 MONITORING WELLS \$ _____ CARD # _____
OTHER (IDENTIFY) _____

0607 TREASURY 0467 HYDRO ACTIVITY LIC NUMBER

0233 POWER LICENSE FEE (FWWRD) \$ _____
0231 HYDRO LICENSE FEE (FWWRD) \$ _____
HYDRO APPLICATION \$ _____

TREASURY OTHER / RDX

FUND _____ TITLE _____
OBJ. CODE _____ VENDOR # _____
DESCRIPTION _____ \$ _____

RECEIPT: **118426**

DATED: 12/28/15 BY: Main Adu