



Oregon Water Resources Department
 725 Summer Street NE, Suite A
 Salem, Oregon 97301-1266
 (503) 986-0900
 www.wrd.state.or.us

Notice of District Permanent Water Right Transfer

Filing of this notice must occur prior to making the change and must be included in the district's permanent transfer application, which is due no later than the end of the calendar year.

1. APPLICANT INFORMATION

District: Swalley Irrigation District

Contact Person: Kathy Ferguson

Phone: 541-388-0658

Mailing Address: 64672 Cook Ave., Ste. 1

City: Bend State: OR Zip: 97703

*Fax: 541-388-0433

*E-Mail address: kathy@swalley.com

**Optional information*

District Internal Notice Number (DINN): 2015-01

2. PROPOSED CHANGE(S) TO WATER RIGHT(S)

Pursuant to ORS 540.580 and OAR Chapter 690, Division 385, the district is providing the Water Resources Department this notice of a proposed change in place of use prior to making the change. The district proposes to change the place of use for the following water rights:

74145	-2015-01	Swalley Irrigation District - Vol. 12, at page 282. Priority date is
	-	September 1, 1899
	-	

3. AUTHORIZED POINTS OF DIVERSION (POD) OR APPROPRIATION (POA)

The authorized point(s) of diversion (POD) or appropriation (POA) for the water rights affected by this notice are as follows:

74145	- 2015-01	3	Swalley Main Canal - 985 ft North & 617 ft West from the Ease SE corner of Section 14
	-		
	-		

RECEIVED BY OWRD

DEC 31 2015

SALEM, OR

Aug. 2009

TABLE II – PROPOSED PLACE OF USE (POU)

CERTIFICATE DECREE or PERMIT	POD / POA #	PRIORITY DATE	USE	LEGAL DESCRIPTION							ACRES	USER NAME
				TWP	RNG	SEC	OO	DLC	GOV'T LOT	TAX LOT		
74145	3	9-1-1899	IRR	17	12	16	SW/NE			01500	.40	Todd Penhollow
74145	3	9-1-1899	IRR	16	12	29	NW/SW			03600	.82	Timothy & Jenny Munson
74145	3	9-1-1899	IRR	16	12	29	NE/SW			03600	.45	Timothy & Jenny Munson
74145	3	9-1-1899	IRR	16	12	21	NW/NW			00203	.08	Andrew & Cheryl Tillman
74145	3	9-1-1899	IRR	17	12	05	NW/NE			02300	.76	Doug & Charise Millard
74145	3	9-1-1899	IRR	16	12	14	SW/NE			00603	2.05	Lennie & Sharlotte Brant
74145	3	9-1-1899	IRR	17	12	09	SE/NW			01000	.06	Duane Barker
████	█	████	██	██	█	█	████	██	██	██	█	████████████████████
74145	3	9-1-1899	IRR	16	12	32	SW/SE			00800	.31	Glen & Melodie Petry
████	█	████	██	██	█	█	████	██	██	██	█	████████████████████ ████████████████████ ████████████████████ ████████████████████
████	█	████	██	██	█	█	████	██	██	██	█	
████	█	████	██	██	█	█	████	██	██	██	█	
████	█	████	██	██	█	█	████	██	██	██	█	
74145	3	9-1-1899	IRR	16	12	32	NW/SE			00604	.34	Eli & Dorothy Ashley
74145	3	9-1-1899	IRR	16	12	32	NE/SW			00604	1.03	Eli & Dorothy Ashley
74145	3	9-1-1899	IRR	17	12	08	NW/SE			00300	.07	Robert & Nancy Meyer
74145	3	9-1-1899	IRR	16	12	21	NW/SW			00502	.13	Trevor & Kristin Wigle
████	█	████	██	██	█	█	████	██	██	██	█	████████████████████
74145	3	9-1-1899	IRR	17	12	05	SE/NW			01400	1.00	Gary & Jill Johansen
TOTAL:											11.66	

RECEIVED BY OWRD

DEC 31 2015

RECEIVED BY OWRD

DEC 31 2015



Oregon Water Resources Department
 725 Summer Street NE, Suite A
 Salem, Oregon 97301-1266
 (503) 986-0900
 www.wrd.state.or.us

Notice of District Permanent Water Right Transfer

Filing of this notice must occur prior to making the change and must be included in the district's permanent transfer application, which is due no later than the end of the calendar year.

1. APPLICANT INFORMATION

District: Swalley Irrigation District

Contact Person: Kathy Ferguson

Phone: 541-388-0658

Mailing Address: 64672 Cook Ave., Ste. 1

City: Bend

State: OR

Zip: 97701

*Fax: 541-388-0433

*E-Mail address: kathy@swalley.com

**Optional information*

District Internal Notice Number (DINN): 2015-02

2. PROPOSED CHANGE(S) TO WATER RIGHT(S)

Pursuant to ORS 540.580 and OAR Chapter 690, Division 385, the district is providing the Water Resources Department this notice of a proposed change in place of use prior to making the change. The district proposes to change the place of use for the following water rights:

CERTIFICATE NUMBER	PERMIT or TRANSFER NUMBER	DECREE (name, volume, and page)
74145	-2015-01	Swalley Irrigation District - Vol. 12, at page 282. Priority date is
	-	September 1, 1899
	-	

3. AUTHORIZED POINTS OF DIVERSION (POD) OR APPROPRIATION (POA)

The authorized point(s) of diversion (POD) or appropriation (POA) for the water rights affected by this notice are as follows:

DECREE or CERTIFICATE	PERMIT or TRANSFER	POD / POA #	LOCATION - MEASURED DISTANCES
74145	- 2015-01	3	Swalley Main Canal - 985 ft North & 617 ft West from the Ease SE corner of Section 14
	-		
	-		

RECEIVED BY OWRD

DEC 31 2015

SALEM, OR

5. MAPS and AUTHORIZATIONS

- Enclosed is a map for the proposed change in place of use meeting the standards of OAR Chapter 690, Division 385.
- The water rights affected by this notice are not subject to forfeiture for nonuse under ORS 540.610.
- Each user affected by the proposed transfer has provided written authorization for the transfer and such authorization is on file with the district.
- The water rights affected by this change do not require a Land Use Compatibility Statement because ALL of the following apply: a) a change in place of use only, b) a change that does not involve the placement or modification of structures, c) the use of water is for irrigation **only** and d) the use is located within an irrigation district or an exclusive farm use zone.
- The undersigned understand and acknowledge that the proposed change in place of use is subject to the approval of the Water Resources Department. The undersigned also understand and acknowledge that if the Water Resources Department finds the change in place of use allowed by the district under this notice results in injury to an existing water right, the Department may direct the district to cease delivery of water to the proposed place of use or direct the district to mitigate the injury.

6. SIGNATURES

I certify that to the best of my knowledge the information contained in this Notice of District Permanent Transfer is true and accurate.

Kathy Ferguson
Signature of District Manager
or Authorized Representative

5-4-15
Date

Kathy Ferguson
Type or Print Name of District Manager
or Authorized Representative

Wally ID - Kathy Ferguson
Signature of User
(authorized place of use)

5-4-15
Date

[Signature]
Signature of User
(proposed place of use)

5-1-15
Date

Joanie Penhallow
Signature of User
(proposed place of use)

5-1-15
Date

RECEIVED BY OWRD

DEC 31 2015

SALEM, OH

INSTRUCTIONS FOR FILING NOTICE:

- 1) Pursuant to OAR 690-385-4100(3), the district shall deliver this Notice Form and Map(s) to the local Watermaster prior to delivering water to the proposed place of use.
- 2) Pursuant to OAR 690-385-4100(4), the district also shall concurrently deliver a copy of only the Notice Form (the inclusion of maps is not necessary) to Oregon Water Resources Department 725 Summer Street NE, Suite A Salem, OR 97301-1271



08/15/2013 02:17:41 PM

D-D Cnt=1 Str=4 SRB
\$15.00 \$11.00 \$16.00 \$10.00 \$6.00

RECORDING COVER SHEET
(Please Print or Type)

The information on this sheet is a reflection of the attached instrument for the purpose of meeting first page requirements, ORS 205.234.

If this cover page is included with your document, please add \$5.00 to the total recording fees.

AFTER RECORDING RETURN TO:

Swalley Irrigation District
64672 Cook Ave, Ste 1
Bend, OR 97701

1) TITLE(S) OF THE TRANSACTION(S) ORS 205.234(a)

Quitclaim Deed

2) DIRECT PARTY / GRANTOR(S) ORS 205.125(1)(b) and 205.160

Garth & Lisa Ellefson

3) INDIRECT PARTY / GRANTEE(S) ORS 205.125(1)(a) and 205.160

Swalley Irrigation District

4) TRUE AND ACTUAL CONSIDERATION

ORS 93.030(5) - Amount in dollars or other

\$ _____ Other

5) SEND TAX STATEMENTS TO:

No change

RECEIVED BY OWRD

6) SATISFACTION of ORDER or WARRANT

ORS 205.125(1)(e)

CHECK ONE: FULL
(If applicable) PARTIAL

7) The amount of the monetary obligation imposed by the order or warrant. ORS 205.125(1)(c)

\$ ~~2500~~⁰⁰ 1679.88

DEC 31 2015

SALEM, OR

8) If this instrument is being re-recorded, complete the following statement, in accordance with ORS 205.244:

"Re-recorded at the request of Swalley Irrigation Dist. to correct
legal Description on Quitclaim

previously recorded in Book 2009 and page 02063, or as Fee Number _____."



00649526200900020630020023

01/20/2009 11:07:14 AM

D-D Cnt=1 Str=25 TM
\$10.00 \$11.00 \$10.00 \$5.00

After Recording Return To:
SWALLEY IRRIGATION DISTRICT
64672 Cook Avenue, Suite 1
Bend, Oregon 97701

QUITCLAIM DEED
FOR TRANSFER OF INTEREST IN A WATER RIGHT

Grantor, **Garth & Lisa Ellefson** releases and quitclaims to **Swalley Irrigation District (SID)** all rights, title and interest in the following: By this agreement and signed transfer application form, Grantor, the owner of the lands listed in Exhibit A, release their claim and responsibility for **2.50 acres** of Swalley Irrigation District water right that are appurtenant to the lands listed in Exhibit A, to Swalley Irrigation District. Swalley Irrigation District may elect to complete the transfer application and submit it to the Water Resources Department for approval of use of the water right at a new location and/or use. Swalley Irrigation District may attach this agreement to the Oregon Water Resources Department's lease form and file with the District's annual Short Term Water Right Lease Agreement.

By entry of this deed, grantor hereby notifies any subsequent purchaser of the lands listed in Exhibit A that grantor, as owner of the subject land, approved the transfer (including a change in the place and type of use and point of diversion) of the water rights that are appurtenant to the subject land; and that upon completion of a transfer, by election of SID, the subject land no longer will have an appurtenant water right, if the transfer includes a change in the place of use.


Furthermore, upon signing of this agreement and the accompanying transfer application **Garth & Lisa Ellefson** shall no longer be liable for any district assessment or charges pertaining to the **2.50 acres** of water right incurred after the date of signing. The water right in question is further described as a portion of certificate # 74145, priority of 1899, located:

T17S-R12E,WM-SEC 08-SE/8W-00900

sw/se

This agreement is binding upon the heirs, executors, administrators, successors, and permitted assigns of the parties to this agreement. Consideration for this Quitclaim is \$1679.88

Grantor:




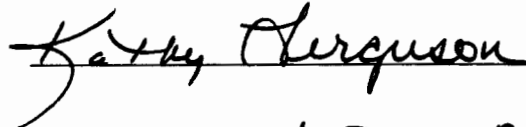
Date 8-7-08
Lisa Ellefson

Date 8-7-08

State of Oregon SS.
County of Deschutes


Personally appeared Garth + Lisa Ellefson and acknowledged the forgoing instrument to be his / her voluntary act and deed.





My commission expires 1-5-2010

Swalley Irrigation District:



Date 11/25/08
Janet L. Lee, Manager


RECEIVED BY OWRD

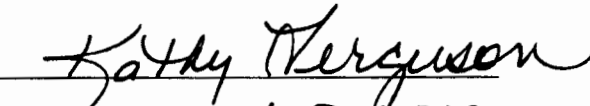
State of Oregon SS.
County of Deschutes

DEC 31 2015

Personally appeared, Janet L. Lee as Manager for Swalley Irrigation District, and acknowledged the forgoing instrument to be her voluntary act and deed.

SALEM, OR





My commission expires 1-5-2010

Garth & Lisa Ellefson
Account # 2008

EXHIBIT A

Legal Description: T17S-R12E-WM-SEC 08-SE/SW-00900 SW/SE	Taxlot 171208D000900	Serial# 113094	WR Acres: 2.50 Acres
Total Water Rights:			..25 Acres

RECEIVED BY OWRD

DEC 31 2015

SALEM, OR

1328

State of Oregon
WATER RESOURCES DEPARTMENT
NOTICE OF DISTRICT PERMANENT TRANSFER
(ORS 540.580)

DISTRICT: **Swalley Irrigation District**
ADDRESS: **64672 Cook Avenue, Suite 1, Bend, OR 97701**
PHONE: **541/388-0658**

1. **WATER RIGHT: Swalley Irrigation District**
CERTIFICATE(S): #74145 PRIORITY DATE: September 1, 1899

2. **TYPE OF CHANGE: PERMANENT CHANGE IN PLACE OF USE**

3. **APPLICANT**

NAME: Garth & Lisa Ellefson
ADDRESS: 63661 Scenic Dr. Bend, OR 97701

4. **LOCATION OF USE**

AUTHORIZED POINT OF DIVERSION:
N 985' & W 617' from the East 1/4 corner, SE/NE of Section 29, T17S, R12E.W.M. (diversion for Swalley's canal system), Additional district diversion: NW1/4SE1/4, Section 14, T.15S., R. 12E,W.M.; 2170 feet North and 1350 feet West from the SE Corner of Section 14.

LOCATION OF AUTHORIZED PLACE OF USE (*Off Lands*)

Township	Range	Section	1/4 1/4	Tax Lot	# of acres irrigated	Other Use
T17S	R12E	08	SW/SE	00900	2.50	irrigation

5. **RECIPIENT**

NAME: Swalley Irrigation District for use by:
ADDRESS: 64672 Cook Ave., Suite 1, Bend, OR 97701

6. **LOCATION OF PROPOSED USE (*On Lands*)**

Township	Range	Section	1/4 1/4	Tax Lot	# of acres irrigated	Other Use

7. **EXHIBITS** : Maps showing the location of the present and proposed irrigated lands (*On & Off Maps*)

Swalley Irrigation District hereby certifies that the applicant and recipient are the deed holders of subject properties; that our files are complete with a copy of the recorded documents; that the applicant's land has been irrigated within the last five years, and that applicant and recipient hereby authorize the transfer proposed herein.

NOTICE IS HEREBY GIVEN that this proposed change is subject to the approval of the Water Resources Department and that the Water Resources Department may reject the transfer or may require mitigation to avoid injury to other water right holders.

SWALLEY IRRIGATION DISTRICT AND APPLICANT, HEREBY SWEAR THAT THE ABOVE NOTICE FOR TRANSFER OF WATER RIGHT AND THE STATEMENTS MADE ARE TRUE AND CORRECT.

APPLICANT: Garth Ellefson 8/7/08 Date

CO-APPLICANTS: Lisa Ellefson 8/7/08 Date
Lisa Ellefson

RECIPIENT: Janet L. Lee, Manager, Swalley Irrigation District 11/25/08 Date

RECEIVED BY OWRD

DEC 31 2015

SALEM, OR



Oregon Water Resources Department
 725 Summer Street NE, Suite A
 Salem, Oregon 97301-1266
 (503) 986-0900
 www.wrd.state.or.us

Notice of District Permanent Water Right Transfer

Filing of this notice must occur prior to making the change and must be included in the district's permanent transfer application, which is due no later than the end of the calendar year.

1. APPLICANT INFORMATION

District: Swalley Irrigation District

Contact Person: Kathy Ferguson

Phone: 541-388-0658

Mailing Address: 64672 Cook Ave., Ste. 1

City: Bend State: OR

Zip: 97701

*Fax: 541-389-0433

*E-Mail address: kathy@swalley.com

**Optional information*

District Internal Notice Number (DINN): 2015-03

2. PROPOSED CHANGE(S) TO WATER RIGHT(S)

Pursuant to ORS 540.580 and OAR Chapter 690, Division 385, the district is providing the Water Resources Department this notice of a proposed change in place of use prior to making the change. The district proposes to change the place of use for the following water rights:

CERTIFICATE NUMBER	PERMIT or TRANSFER NUMBER	DECREE (name, volume, and page)
74145	2015-01	Swalley Irrigation District, Volume 12, Page 282, Volume 16, Pages 148 and 396 – Priority date of 9-1-1899
	-	
	-	

3. AUTHORIZED POINTS OF DIVERSION (POD) OR APPROPRIATION (POA)

The authorized point(s) of diversion (POD) or appropriation (POA) for the water rights affected by this notice are as follows:

DECREE or CERTIFICATE	PERMIT or TRANSFER	POD / POA #	LOCATION – MEASURED DISTANCES
74145	2015-01-	3	17-12-29-SE/NE – Swalley Main Canal – 985 feet North and 617 feet West from the E1/4 corner of Section 29
	-		
	-		

RECEIVED BY OWRD

DEC 31 2015

SALEM, OR

5. MAPS and AUTHORIZATIONS

- Enclosed is a map for the proposed change in place of use meeting the standards of OAR Chapter 690, Division 385.
- The water rights affected by this notice are not subject to forfeiture for nonuse under ORS 540.610.
- Each user affected by the proposed transfer has provided written authorization for the transfer and such authorization is on file with the district.
- The water rights affected by this change do not require a Land Use Compatibility Statement because ALL of the following apply: a) a change in place of use only, b) a change that does not involve the placement or modification of structures, c) the use of water is for irrigation only and d) the use is located within an irrigation district or an exclusive farm use zone.
- The undersigned understand and acknowledge that the proposed change in place of use is subject to the approval of the Water Resources Department. The undersigned also understand and acknowledge that if the Water Resources Department finds the change in place of use allowed by the district under this notice results in injury to an existing water right, the Department may direct the district to cease delivery of water to the proposed place of use or direct the district to mitigate the injury.

6. SIGNATURES

I certify that to the best of my knowledge the information contained in this Notice of District Permanent Transfer is true and accurate.

Kathy Ferguson
 Signature of District Manager
 or Authorized Representative

8-3-15
 Date

Kathy Ferguson
 Type or Print Name of District Manager
 or Authorized Representative

Timothy Munson
Jerry A. Munson
 Signature of User
 (authorized place of use)

7/23/2015
 Date

Timothy Munson
Jerry A. Munson
 Signature of User
 (proposed place of use)

7/23/2015
 Date

RECEIVED BY OWRD

DEC 31 2015

INSTRUCTIONS FOR FILING NOTICE:

- 1) Pursuant to OAR 690-385-4100(3), the district shall deliver this Notice Form and Map(s) to the local **SALEM, OR** Watermaster prior to delivering water to the proposed place of use.
- 2) Pursuant to OAR 690-385-4100(4), the district also shall concurrently deliver a copy of only the Notice Form (the inclusion of maps is not necessary) to: Oregon Water Resources Department Transfer Section 725 Summer Street NE, Suite A Salem, OR 97301-1271

State of Oregon
WATER RESOURCES DEPARTMENT
NOTICE OF DISTRICT PERMANENT TRANSFER
(ORS 540.580)

DISTRICT: **Swalley Irrigation District**
ADDRESS: **64672 Cook Avenue, Suite 1, Bend, OR 97703** PHONE: **541/388-0658**

1. **WATER RIGHT: SWALLEY IRRIGATION DISTRICT**
CERTIFICATE(S): 74145 PRIORITY DATE: September 1, 1899

2. **TYPE OF CHANGE: PERMANENT CHANGE IN PLACE OF USE**

3. **APPLICANT (OFF):**
NAME: **Andrew & Cheryl Tillman**
ADDRESS: **20510 Swalley Road, Bend, OR 97703**

4. **LOCATION OF USE: AUTHORIZED POINT OF DIVERSION:**
POD #3) N 985' & W 617' from the East ¼ corner, SE/NE of Section 29, T17S, R12E.,W.M. (Diversion for Swalley's canal system), POD #15) Additional district diversion: NW1/4SE1/4, Section 14, T. 15S, R. 12E,W.M.; 2170 feet North and 1350 feet West from the SE Corner of Section 14.

LOCATION OF AUTHORIZED PLACE OF USE (Off Lands)

Township	Range	Section	¼ ¼	Tax Lot	# of acres irrigated	Other Use
S16	E12	21	NW/NW	00203	.08	IRR

5. **RECIPIENT (ON):**
NAME: **Andrew & Cheryl Tillman**
ADDRESS: **20510 Swalley Road, Bend, OR 97703**

6. LOCATION OF PROPOSED USE (On Lands)

Township	Range	Section	¼ ¼	Tax Lot	# of acres irrigated	Other Use
S16	E12	21	NW/NW	00203	.08	IRR

7. **EXHIBITS** : Maps showing the location of the present and proposed irrigated lands (*On & Off Maps*)

Swalley Irrigation District hereby certifies that the applicant and recipient are the deed holders of subject properties; that our files are complete with a copy of the recorded documents; that the applicant's land has been irrigated within the last five years, and that applicant and recipient hereby authorize the transfer proposed herein.

NOTICE IS HEREBY GIVEN that this proposed change is subject to the approval of the Water Resources Department and that the Water Resources Department may reject the transfer or may require mitigation to avoid injury to other water right holders.

SWALLEY IRRIGATION DISTRICT AND APPLICANT, HEREBY SWEAR THAT THE ABOVE NOTICE FOR TRANSFER OF WATER RIGHT AND THE STATEMENTS MADE ARE TRUE AND CORRECT.

APPLICANT: Andrew C. Tillman 11/10/15
Andrew Tillman Date

APPLICANT: Cheryl Blake Tillman 11.10.15
Cheryl Tillman Date

DISTRICT: Suzanne Butterfield 11-11-15
 Swalley Irrigation District: Suzanne Butterfield, Manager Date

RECEIVED BY OWRD

DEC 31 2015

SALEM, OR

5. MAPS and AUTHORIZATIONS

- Enclosed is a map for the proposed change in place of use meeting the standards of OAR Chapter 690, Division 385.
- The water rights affected by this notice are not subject to forfeiture for nonuse under ORS 540.610.
- Each user affected by the proposed transfer has provided written authorization for the transfer and such authorization is on file with the district.
- The water rights affected by this change do not require a Land Use Compatibility Statement because ALL of the following apply: a) a change in place of use only, b) a change that does not involve the placement or modification of structures, c) the use of water is for irrigation **only** and d) the use is located within an irrigation district or an exclusive farm use zone.
- The undersigned understand and acknowledge that the proposed change in place of use is subject to the approval of the Water Resources Department. The undersigned also understand and acknowledge that if the Water Resources Department finds the change in place of use allowed by the district under this notice results in injury to an existing water right, the Department may direct the district to cease delivery of water to the proposed place of use or direct the district to mitigate the injury.

6. SIGNATURES

I certify that to the best of my knowledge the information contained in this Notice of District Permanent Transfer is true and accurate.

Suzanne Butterfield
Signature of District Manager
or Authorized Representative

11-11-15
Date

Suzanne Butterfield
Type or Print Name of District Manager
or Authorized Representative

✓ Andrew C. Tillman
Signature of User
(authorized place of use)

11/10/15
Date

✓ Craig Blake Tillman
Signature of User
(authorized place of use)

11.10.15
Date

✓ Andrew C. Tillman
Signature of User
(proposed place of use)

11/10/15
Date

✓ Craig Blake Tillman
Signature of User
(proposed place of use)

11.10.15
Date

RECEIVED BY OWRD
DEC 31 2015
SALEM, OR

State of Oregon
WATER RESOURCES DEPARTMENT
NOTICE OF DISTRICT PERMANENT TRANSFER
(ORS 540.580)

DISTRICT: **Swalley Irrigation District**
ADDRESS **64672 Cook Avenue, Suite 1, Bend, OR 97703** PHONE: **541/388-0658**

1. **WATER RIGHT: SWALLEY IRRIGATION DISTRICT**
CERTIFICATE(S): 74145 PRIORITY DATE: September 1, 1899

2. **TYPE OF CHANGE: PERMANENT CHANGE IN PLACE OF USE**

3. **APPLICANT (OFF):**

NAME: **Douglas & Charise Millard**
ADDRESS: **64350 Old Bend Redmond Hwy, Bend, OR 97703**

4. **LOCATION OF USE: AUTHORIZED POINT OF DIVERSION:**

POD #3) N 985' & W 617' from the East 1/4 corner, SE/NE of Section 29, T17S, R12E, W.M. (Diversion for Swalley's canal system), POD #15) Additional district diversion, NW1/4SE1/4, Section 14, T 15S, R. 12E, W.M., 2170 feet North and 1350 feet West from the SE Corner of Section 14.

LOCATION OF AUTHORIZED PLACE OF USE (Off Lands)

Township	Range	Section	1/4 1/4	Tax Lot	# of acres irrigated	Other Use
S17	E12	05	NW/NE	02300	76	IRR

5. **RECIPIENT (ON):**

NAME: **Douglas & Charise Millard**
ADDRESS: **64350 Old Bend Redmond Hwy, Bend, OR 97703**

6. **LOCATION OF PROPOSED USE (On Lands)**

Township	Range	Section	1/4 1/4	Tax Lot	# of acres irrigated	Other Use
S17	E12	05	NW/NE	02300	76	IRR

7. **EXHIBITS** : Maps showing the location of the present and proposed irrigated lands (On & Off Maps)

Swalley Irrigation District hereby certifies that the applicant and recipient are the deed holders of subject properties; that our files are complete with a copy of the recorded documents; that the applicant's land has been irrigated within the last five years, and that applicant and recipient hereby authorize the transfer proposed herein.

NOTICE IS HEREBY GIVEN that this proposed change is subject to the approval of the Water Resources Department and that the Water Resources Department may reject the transfer or may require mitigation to avoid injury to other water right holders.

SWALLEY IRRIGATION DISTRICT AND APPLICANT, HEREBY SWEAR THAT THE ABOVE NOTICE FOR TRANSFER OF WATER RIGHT AND THE STATEMENTS MADE ARE TRUE AND CORRECT.

APPLICANT: *[Signature]* 09 NOV 2015
Douglas Millard Date

APPLICANT: *[Signature]* 11/9/15
Charise Millard Date

DISTRICT: *[Signature]* 11-23-15
Swalley Irrigation District: Suzanne Butterfield, Manager Date

RECEIVED BY OWRD

DEC 31 2015

SALEM, OR

5. MAPS and AUTHORIZATIONS

- Enclosed is a map for the proposed change in place of use meeting the standards of OAR Chapter 690, Division 385.
- The water rights affected by this notice are not subject to forfeiture for nonuse under ORS 540.610.
- Each user affected by the proposed transfer has provided written authorization for the transfer and such authorization is on file with the district.
- The water rights affected by this change do not require a Land Use Compatibility Statement because ALL of the following apply: a) a change in place of use only, b) a change that does not involve the placement or modification of structures, c) the use of water is for irrigation **only** and d) the use is located within an irrigation district or an exclusive farm use zone.
- The undersigned understand and acknowledge that the proposed change in place of use is subject to the approval of the Water Resources Department. The undersigned also understand and acknowledge that if the Water Resources Department finds the change in place of use allowed by the district under this notice results in injury to an existing water right, the Department may direct the district to cease delivery of water to the proposed place of use or direct the district to mitigate the injury.

6. SIGNATURES

I certify that to the best of my knowledge the information contained in this Notice of District Permanent Transfer is true and accurate.

Suzanne Butterfield
Signature of District Manager
or Authorized Representative

11-23-15
Date

Suzanne Butterfield
Type or Print Name of District Manager
or Authorized Representative

[Signature]
Signature of User
(authorized place of use)

09 NOV 2015
Date

Chris Mural
Signature of User
(authorized place of use)

11/9/15
Date

[Signature]
Signature of User
(proposed place of use)

11/11/15
Date

Chris Mural
Signature of User
(proposed place of use)

11/11/15
Date

RECEIVED BY OWRD

DEC 31 2015

State of Oregon
WATER RESOURCES DEPARTMENT
NOTICE OF DISTRICT PERMANENT TRANSFER
(ORS 540.580)

DISTRICT: **Swalley Irrigation District**
ADDRESS: **64672 Cook Avenue, Suite 1, Bend, OR 97703** PHONE: **541/388-0658**

1. **WATER RIGHT: SWALLEY IRRIGATION DISTRICT**
CERTIFICATE(S): 74145 PRIORITY DATE: September 1, 1899

2. **TYPE OF CHANGE: PERMANENT CHANGE IN PLACE OF USE**

3. **APPLICANT (OFF):**

NAME: **Lennie & Sharlotte Brant**
ADDRESS: **21495 Young Ave, Bend, OR 97703**

4. **LOCATION OF USE: AUTHORIZED POINT OF DIVERSION:**

POD #3) N 985' & W 617' from the East ¼ corner, SE/NE of Section 29, T17S, R12E., W.M. (Diversion for Swalley's canal system), POD #15) Additional district diversion: NW1/4SE1/4, Section 14, T.15S, R. 12E, W.M.; 2170 feet North and 1350 feet West from the SE Corner of Section 14.

LOCATION OF AUTHORIZED PLACE OF USE (Off Lands)

Township	Range	Section	¼ ¼	Tax Lot	# of acres irrigated	Other Use
S16	E12	14	SW/NE	00603	2.05	IRR

5. **RECIPIENT (ON):**

NAME: **Lennie & Sharlotte Brant**
ADDRESS: **21495 Young Ave, Bend, OR 97703**

6. **LOCATION OF PROPOSED USE (On Lands)**


Township	Range	Section	¼ ¼	Tax Lot	# of acres irrigated	Other Use
S16	E12	14	SW/NE	00603	2.05	IRR


7. **EXHIBITS** : Maps showing the location of the present and proposed irrigated lands (*On & Off Maps*)


Swalley Irrigation District hereby certifies that the applicant and recipient are the deed holders of subject properties; that our files are complete with a copy of the recorded documents; that the applicant's land has been irrigated within the last five years, and that applicant and recipient hereby authorize the transfer proposed herein.

NOTICE IS HEREBY GIVEN that this proposed change is subject to the approval of the Water Resources Department and that the Water Resources Department may reject the transfer or may require mitigation to avoid injury to other water right holders.

SWALLEY IRRIGATION DISTRICT AND APPLICANT, HEREBY SWEAR THAT THE ABOVE NOTICE FOR TRANSFER OF WATER RIGHT AND THE STATEMENTS MADE ARE TRUE AND CORRECT.

APPLICANT:  11/5/15
Lennie Brant **Date**

APPLICANT:  11/5/15
Sharlotte Brant **Date**

DISTRICT:  11-10-15
Swalley Irrigation District: Suzanne Butterfield, Manager **Date**

RECEIVED BY OWRD
DEC 31 2015
SALEM, OR

5. MAPS and AUTHORIZATIONS

- Enclosed is a map for the proposed change in place of use meeting the standards of OAR Chapter 690, Division 385.
- The water rights affected by this notice are not subject to forfeiture for nonuse under ORS 540.610.
- Each user affected by the proposed transfer has provided written authorization for the transfer and such authorization is on file with the district.
- The water rights affected by this change do not require a Land Use Compatibility Statement because ALL of the following apply: a) a change in place of use only, b) a change that does not involve the placement or modification of structures, c) the use of water is for irrigation **only** and d) the use is located within an irrigation district or an exclusive farm use zone.
- The undersigned understand and acknowledge that the proposed change in place of use is subject to the approval of the Water Resources Department. The undersigned also understand and acknowledge that if the Water Resources Department finds the change in place of use allowed by the district under this notice results in injury to an existing water right, the Department may direct the district to cease delivery of water to the proposed place of use or direct the district to mitigate the injury.

6. SIGNATURES

I certify that to the best of my knowledge the information contained in this Notice of District Permanent Transfer is true and accurate.

Suzanne Butterfield
 Signature of District Manager
 or Authorized Representative

11-10-15
 Date

Type or Print Name of District Manager or Authorized Representative

[Signature]
 Signature of User
 (authorized place of use)

11/5/15
 Date

Sharlott Brant
 Signature of User
 (authorized place of use)

11/5/15
 Date

[Signature]
 Signature of User
 (proposed place of use)

11/5/15
 Date

Sharlott Brant
 Signature of User
 (proposed place of use)

11/5/15
 Date

RECEIVED BY OWRD

DEC 31 2015
 Mar. 2015
 SALEM, OR

State of Oregon
WATER RESOURCES DEPARTMENT
NOTICE OF DISTRICT PERMANENT TRANSFER
(ORS 540.580)

DISTRICT: **Swalley Irrigation District**
ADDRESS: **64672 Cook Avenue, Suite 1, Bend, OR 97703** PHONE: **541/388-0658**

1. **WATER RIGHT: SWALLEY IRRIGATION DISTRICT**
CERTIFICATE(S): 74145 PRIORITY DATE: September 1, 1899

2. **TYPE OF CHANGE: PERMANENT CHANGE IN PLACE OF USE**

3. **APPLICANT (OFF):**
NAME: **Duane Barker**
ADDRESS: **20520 Bowery Lane, Bend, OR 97703**

4. **LOCATION OF USE: AUTHORIZED POINT OF DIVERSION:**
POD #3) N 985' & W 617' from the East ¼ corner, SE/NE of Section 29, T17S, R12E., W.M. (Diversion for Swalley's canal system), POD #15) Additional district diversion: NW1/4SE1/4, Section 14, T.15S, R. 12E,W.M.; 2170 feet North and 1350 feet West from the SE Corner of Section 14.

LOCATION OF AUTHORIZED PLACE OF USE (Off Lands)

Township	Range	Section	¼ ¼	Tax Lot	# of acres irrigated	Other Use
S17	E12	09	SE/NW	01000	.06	IRR

5. **RECIPIENT (ON):**
NAME: **Duane Barker**
ADDRESS: **20520 Bowery Lane, Bend, OR 97703**

6. **LOCATION OF PROPOSED USE (On Lands)**

Township	Range	Section	¼ ¼	Tax Lot	# of acres irrigated	Other Use
S17	E12	09	SE/NW	01000	.06	IRR

7. **EXHIBITS** : Maps showing the location of the present and proposed irrigated lands (*On & Off Maps*)

Swalley Irrigation District hereby certifies that the applicant and recipient are the deed holders of subject properties; that our files are complete with a copy of the recorded documents; that the applicant's land has been irrigated within the last five years, and that applicant and recipient hereby authorize the transfer proposed herein.

NOTICE IS HEREBY GIVEN that this proposed change is subject to the approval of the Water Resources Department and that the Water Resources Department may reject the transfer or may require mitigation to avoid injury to other water right holders.

SWALLEY IRRIGATION DISTRICT AND APPLICANT, HEREBY SWEAR THAT THE ABOVE NOTICE FOR TRANSFER OF WATER RIGHT AND THE STATEMENTS MADE ARE TRUE AND CORRECT.

APPLICANT:  11-10-2015
Duane Barker Date

APPLICANT: _____ Date

DISTRICT:  11-10-15
Swalley Irrigation District: Suzanne Butterfield, Manager Date

RECEIVED BY OWRD
DEC 31 2015
SALEM, OR

5. MAPS and AUTHORIZATIONS

- Enclosed is a map for the proposed change in place of use meeting the standards of OAR Chapter 690, Division 385.
- The water rights affected by this notice are not subject to forfeiture for nonuse under ORS 540.610.
- Each user affected by the proposed transfer has provided written authorization for the transfer and such authorization is on file with the district.
- The water rights affected by this change do not require a Land Use Compatibility Statement because ALL of the following apply: a) a change in place of use only, b) a change that does not involve the placement or modification of structures, c) the use of water is for irrigation **only** and d) the use is located within an irrigation district or an exclusive farm use zone.
- The undersigned understand and acknowledge that the proposed change in place of use is subject to the approval of the Water Resources Department. The undersigned also understand and acknowledge that if the Water Resources Department finds the change in place of use allowed by the district under this notice results in injury to an existing water right, the Department may direct the district to cease delivery of water to the proposed place of use or direct the district to mitigate the injury.

6. SIGNATURES

I certify that to the best of my knowledge the information contained in this Notice of District Permanent Transfer is true and accurate.

Suzanne Butterfield
Signature of District Manager
or Authorized Representative

11-10-15
Date

Suzanne Butterfield
Type or Print Name of District Manager
or Authorized Representative

[Signature]
Signature of User
(authorized place of use)

11-10-2015
Date

Signature of User
(authorized place of use)

Date

[Signature]
Signature of User
(proposed place of use)

11-10-2015
Date

Signature of User
(proposed place of use)

Date

RECEIVED BY OWRD
DEC 31 2015
SALEM, OR
Mar. 2015

State of Oregon
WATER RESOURCES DEPARTMENT
NOTICE OF DISTRICT PERMANENT TRANSFER
(ORS 540.580)

DISTRICT: **Swalley Irrigation District**
ADDRESS: **64672 Cook Avenue, Suite 1, Bend, OR 97703** PHONE: **541/388-0658**

1. **WATER RIGHT: SWALLEY IRRIGATION DISTRICT**
CERTIFICATE(S): 74145 PRIORITY DATE: September 1, 1899

2. **TYPE OF CHANGE: PERMANENT CHANGE IN PLACE OF USE**

3. **APPLICANT (OFF):**
NAME: **Swalley Irrigation District**
ADDRESS: **64672 Cook Ave., Ste. 1, Bend, OR 97703**

4. **LOCATION OF USE: AUTHORIZED POINT OF DIVERSION:**
POD #3) N 985' & W 617' from the East ¼ corner, SE/NE of Section 29, T17S, R12E., W.M. (Diversion for Swalley's canal system), POD #15) Additional district diversion: NW1/4SE1/4, Section 14, T.15S, R. 12E, W.M.; 2170 feet North and 1350 feet West from the SE Corner of Section 14.

LOCATION OF AUTHORIZED PLACE OF USE (Off Lands)

Township	Range	Section	¼ ¼	Tax Lot	# of acres irrigated	Other Use
S17	E12	08	SW/SE	00900	.26	IRR
S16	E12	27	SW/NE	02200	.55	IRR

5. **RECIPIENT (ON):**
NAME: **Duane Barker**
ADDRESS: **20520 Bowery Lane, Bend, OR 97703**

6. **LOCATION OF PROPOSED USE (On Lands)**


Township	Range	Section	¼ ¼	Tax Lot	# of acres irrigated	Other Use
S17	E12	09	SE/NW	01000	.81	IRR

7. **EXHIBITS : Maps showing the location of the present and proposed irrigated lands (On & Off Maps)**


Swalley Irrigation District hereby certifies that the applicant and recipient are the deed holders of subject properties; that our files are complete with a copy of the recorded documents; that the applicant's land has been irrigated within the last five years, and that applicant and recipient hereby authorize the transfer proposed herein.

NOTICE IS HEREBY GIVEN that this proposed change is subject to the approval of the Water Resources Department and that the Water Resources Department may reject the transfer or may require mitigation to avoid injury to other water right holders.

SWALLEY IRRIGATION DISTRICT AND APPLICANT, HEREBY SWEAR THAT THE ABOVE NOTICE FOR TRANSFER OF WATER RIGHT AND THE STATEMENTS MADE ARE TRUE AND CORRECT.

APPLICANT:  11-10-2015
Duane Barker Date

APPLICANT: _____
Date

DISTRICT:  11-10-15
Swalley Irrigation District: Suzanne Butterfield, Manager Date

RECEIVED BY OWRD
DEC 31 2015
SALEM, OR

5. MAPS and AUTHORIZATIONS

- Enclosed is a map for the proposed change in place of use meeting the standards of OAR Chapter 690, Division 385.
- The water rights affected by this notice are not subject to forfeiture for nonuse under ORS 540.610.
- Each user affected by the proposed transfer has provided written authorization for the transfer and such authorization is on file with the district.
- The water rights affected by this change do not require a Land Use Compatibility Statement because ALL of the following apply: a) a change in place of use only, b) a change that does not involve the placement or modification of structures, c) the use of water is for irrigation **only** and d) the use is located within an irrigation district or an exclusive farm use zone.
- The undersigned understand and acknowledge that the proposed change in place of use is subject to the approval of the Water Resources Department. The undersigned also understand and acknowledge that if the Water Resources Department finds the change in place of use allowed by the district under this notice results in injury to an existing water right, the Department may direct the district to cease delivery of water to the proposed place of use or direct the district to mitigate the injury.

6. SIGNATURES

I certify that to the best of my knowledge the information contained in this Notice of District Permanent Transfer is true and accurate.

Suzanne Butterfield
Signature of District Manager
or Authorized Representative

11-10-15
Date

Suzanne Butterfield
Type or Print Name of District Manager
or Authorized Representative

[Signature]
Signature of User
(authorized place of use)

11-10-2015
Date

Signature of User
(authorized place of use)

Date

[Signature]
Signature of User
(proposed place of use)

11-10-2015
Date

Signature of User
(proposed place of use)

Date

RECEIVED BY OWRD

DEC 31 2015

SALEM, OR

1328

State of Oregon
WATER RESOURCES DEPARTMENT
NOTICE OF DISTRICT PERMANENT TRANSFER
(ORS 540.580)

DISTRICT: **Swalley Irrigation District**
ADDRESS: **64672 Cook Avenue, Suite 1, Bend, OR 97701**
PHONE: **541/388-0658**

1. **WATER RIGHT: Swalley Irrigation District**
CERTIFICATE(S): #74145 PRIORITY DATE: September 1, 1899

2. **TYPE OF CHANGE: PERMANENT CHANGE IN PLACE OF USE**

3. **APPLICANT**

NAME: Garth & Lisa Ellefson
ADDRESS: 63661 Scenic Dr. Bend, OR 97701

4. **LOCATION OF USE**

AUTHORIZED POINT OF DIVERSION:
N 985' & W 617' from the East 1/4 corner, SE/NE of Section 29, T17S, R12E.W.M. (diversion for Swalley's canal system), Additional district diversion: NW1/4SE1/4, Section 14, T.15S., R. 12E,W.M.; 2170 feet North and 1350 feet West from the SE Corner of Section 14.

LOCATION OF AUTHORIZED PLACE OF USE (Off Lands)

Township	Range	Section	1/4 1/4	Tax Lot	# of acres irrigated	Other Use
T17S	R12E	08	SW/SE	00900	2.50	irrigation

5. **RECIPIENT**

NAME: Swalley Irrigation District for use by:
ADDRESS: 64672 Cook Ave., Suite 1, Bend, OR 97701

6. **LOCATION OF PROPOSED USE (On Lands)**

Township	Range	Section	1/4 1/4	Tax Lot	# of acres irrigated	Other Use


7. **EXHIBITS** : Maps showing the location of the present and proposed irrigated lands (*On & Off Maps*)

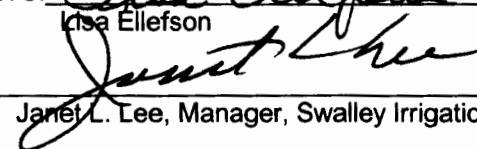
Swalley Irrigation District hereby certifies that the applicant and recipient are the deed holders of subject properties; that our files are complete with a copy of the recorded documents; that the applicant's land has been irrigated within the last five years, and that applicant and recipient hereby authorize the transfer proposed herein.

NOTICE IS HEREBY GIVEN that this proposed change is subject to the approval of the Water Resources Department and that the Water Resources Department may reject the transfer or may require mitigation to avoid injury to other water right holders.

SWALLEY IRRIGATION DISTRICT AND APPLICANT, HEREBY SWEAR THAT THE ABOVE NOTICE FOR TRANSFER OF WATER RIGHT AND THE STATEMENTS MADE ARE TRUE AND CORRECT.

APPLICANT:  _____ Date 8/7/08

CO-APPLICANTS:  _____ Date 8/7/08

RECIPIENT:  _____ Date 11/25/08

Janet L. Lee, Manager, Swalley Irrigation District

RECEIVED BY OV

DEC 31 2015

SALEM, OR



08/15/2013 02:17:41 PM

D-D Cnt=1 Str=4 SRB
\$15.00 \$11.00 \$16.00 \$10.00 \$6.00

RECORDING COVER SHEET
(Please Print or Type)

The information on this sheet is a reflection of the attached instrument for the purpose of meeting first page requirements, ORS 205.234.

If this cover page is included with your document, please add \$5.00 to the total recording fees.

AFTER RECORDING RETURN TO:

Swalley Irrigation District
64672 Cook Ave Ste 1
Bend, OR 97701

1) TITLE(S) OF THE TRANSACTION(S) ORS 205.234(a)

Quitclaim Deed

2) DIRECT PARTY / GRANTOR(S) ORS 205.125(1)(b) and 205.160

Garth & Lisa Ellefson

3) INDIRECT PARTY / GRANTEE(S) ORS 205.125(1)(a) and 205.160

Swalley Irrigation District

4) TRUE AND ACTUAL CONSIDERATION

ORS 93.030(5) - Amount in dollars or other

\$ _____ Other

5) SEND TAX STATEMENTS TO:

No change

6) SATISFACTION of ORDER or WARRANT

ORS 205.125(1)(e)

CHECK ONE: FULL
(If applicable) PARTIAL

7) The amount of the monetary obligation imposed by the order or warrant. ORS 205.125(1)(c)

\$ ~~2500~~⁰⁰ 1679.88

8) If this instrument is being re-recorded, complete the following statement, in accordance with ORS 205.244:

"Re-recorded at the request of Swalley Irrigation Dist. to correct
legal Description on Quitclaim

previously recorded in Book 2009 and page 02063, or as Fee Number _____."

RECEIVED BY OWRD

DEC 31 2015

SALEM, OR



00649526200900020630020023

01/20/2009 11:07:14 AM

D-D Cnt=1 Str=25 TM
\$10.00 \$11.00 \$10.00 \$5.00

After Recording Return To:
SWALLEY IRRIGATION DISTRICT
64672 Cook Avenue, Suite 1
Bend, Oregon 97701

QUITCLAIM DEED
FOR TRANSFER OF INTEREST IN A WATER RIGHT

Grantor, **Garth & Lisa Ellefson** releases and quitclaims to **Swalley Irrigation District (SID)** all rights, title and interest in the following: By this agreement and signed transfer application form, Grantor, the owner of the lands listed in Exhibit A, release their claim and responsibility for **2.50 acres** of Swalley Irrigation District water right that are appurtenant to the lands listed in **Exhibit A**, to Swalley Irrigation District. Swalley Irrigation District may elect to complete the transfer application and submit it to the Water Resources Department for approval of use of the water right at a new location and/or use. Swalley Irrigation District may attach this agreement to the Oregon Water Resources Department's lease form and file with the District's annual Short Term Water Right Lease Agreement.

By entry of this deed, grantor hereby notifies any subsequent purchaser of the lands listed in Exhibit A that grantor, as owner of the subject land, approved the transfer (including a change in the place and type of use and point of diversion) of the water rights that are appurtenant to the subject land; and that upon completion of a transfer, by election of SID, the subject land no longer will have an appurtenant water right, if the transfer includes a change in the place of use.

Furthermore, upon signing of this agreement and the accompanying transfer application **Garth & Lisa Ellefson** shall no longer be liable for any district assessment or charges pertaining to the **2.50 acres** of water right incurred after the date of signing. The water right in question is further described as a portion of certificate # 74145, priority of 1899, located:

T17S-R12E,WM-SEC 08-SE^{1/4}SW-00900

sw/SE

This agreement is binding upon the heirs, executors, administrators, successors, and permitted assigns of the parties to this agreement. Consideration for this Quitclaim is \$1679.88

Grantor:

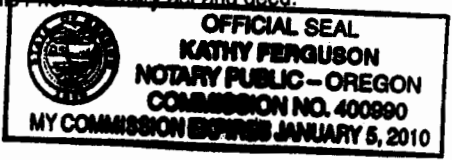
Lisa Ellefson

Date 8-7-08

Date 8-7-08

State of Oregon SS.
County of Deschutes

Personally appeared Garth + Lisa Ellefson and acknowledged the forgoing instrument to be his/her voluntary act and deed.



Kathy Ferguson
My commission expires 1-5-2010

Swalley Irrigation District:

Janet L. Lee, Manager

Date 11/25/08

RECEIVED BY OWRD

State of Oregon SS.
County of Deschutes

DEC 31 2015

Personally appeared, Janet L. Lee as Manager for Swalley Irrigation District, and acknowledged the forgoing instrument to be her voluntary act and deed.

SALEM, OR



Kathy Ferguson
My commission expires 1-5-2010

Garth & Lisa Ellefson
Account # 2008

EXHIBIT A

Legal Description:
T17S-R12E-WM-SEC 08-SE/SW-00900

sw/SE

Taxlot
171208D000900

Total Water Rights: ..25 Acres

Serial#
113094

WR Acres:
2.50 Acres

RECEIVED BY OWRD

DEC 31 2015

SALEM, OR

WATER RESOURCES DEPARTMENT

NOTICE OF DISTRICT PERMANENT TRANSFER
(ORS 540.580)

DISTRICT: **Swalley Irrigation District**
ADDRESS: **64672 Cook Avenue, Suite 1, Bend, OR 97701** PHONE: **541/388-0658**

1. **WATER RIGHT: SWALLEY IRRIGATION DISTRICT**
CERTIFICATE(S): 74145 PRIORITY DATE: September 1, 1899

2. **TYPE OF CHANGE: PERMANENT CHANGE IN PLACE OF USE**

3. **APPLICANT (OFF):**

NAME: Andrew & Johanna Groza
ADDRESS: 21070 Tumalo Rd. Bend, OR 97701

4. **LOCATION OF USE: AUTHORIZED POINT OF DIVERSION:**

POD #3) N 985' & W 617' from the East ¼ corner, SE/NE of Section 29, T17S, R12E.,W.M. (Diversion for Swalley's canal system), POD #15) Additional district diversion: NW1/4SE1/4, Section 14, T.15S, R. 12E,W.M.; 2170 feet North and 1350 feet West from the SE Corner of Section 14.

LOCATION OF AUTHORIZED PLACE OF USE (Off Lands)

Township	Range	Section	¼ ¼	Tax Lot	# of acres irrigated	Other Use
T16S	E12	27	SW/NE	02200	.70	IRR

5. **RECIPIENT (ON):**

NAME: Swalley Irrigation District
ADDRESS: 64672 Cook Ave., Ste. 1, Bend, OR 97701

6. **LOCATION OF PROPOSED USE (On Lands)**


Township	Range	Section	¼ ¼	Tax Lot	# of acres irrigated	Other Use
T16S	E12	27	SW/NE	02200	.70	IRR

7. **EXHIBITS** : Maps showing the location of the present and proposed irrigated lands (*On & Off Maps*)

Swalley Irrigation District hereby certifies that the applicant and recipient are the deed holders of subject properties; that our files are complete with a copy of the recorded documents; that the applicant's land has been irrigated within the last five years, and that applicant and recipient hereby authorize the transfer proposed herein.

NOTICE IS HEREBY GIVEN that this proposed change is subject to the approval of the Water Resources Department and that the Water Resources Department may reject the transfer or may require mitigation to avoid injury to other water right holders.

SWALLEY IRRIGATION DISTRICT AND APPLICANT, HEREBY SWEAR THAT THE ABOVE NOTICE FOR TRANSFER OF WATER RIGHT AND THE STATEMENTS MADE ARE TRUE AND CORRECT.

APPLICANT:  9/30/14
Andrew Groza Date

APPLICANT:  9/30/14
Johanna Groza Date

RECIPIENT/DISTRICT:  12-10-14
Swalley Irrigation District: Suzanne Butterfield Date

RECEIVED BY OWRD

DEC 31 2015

SALEM, OR



\$58.00

00072726201400392880020020

11/21/2014 12:11:12 PM

D-D Cnt=1 Str=4 SRB

\$10.00 \$11.00 \$21.00 \$10.00 \$8.00

QUITCLAIM DEED
FOR TRANSFER OF INTEREST IN A WATER RIGHT

After Recording Return To:
SWALLEY IRRIGATION DISTRICT
64672 Cook Avenue, Suite 1
Bend, Oregon 97701

Grantor, Andrew & Johanna Groza, releases and quitclaims to Swalley Irrigation District (SID) all rights, title and interest in the following: By this agreement and signed transfer application form, Grantor, the owner of the lands listed in Exhibit A, release their claim and responsibility for .70 acres of Swalley Irrigation District water right that are appurtenant to the lands listed in Exhibit A, to Swalley Irrigation District. Swalley Irrigation District may elect to complete the transfer application and submit it to the Water Resources Department for approval of use of the water right at a new location and/or use. Swalley Irrigation District may attach this agreement to the Oregon Water Resources Department's lease form and file with the District's annual Short Term Water Right Lease Agreement.

By entry of this deed, grantor hereby notifies any subsequent purchaser of the lands listed in Exhibit A that grantor, as owner of the subject land, approved the transfer (including a change in the place and type of use and point of diversion) of the water rights that are appurtenant to the subject land; and that upon completion of a transfer, by election of SID, the subject land no longer will have an appurtenant water right, if the transfer includes a change in the place of use.

Furthermore, upon signing of this agreement and the accompanying transfer application Andrew & Johanna Groza, shall no longer be liable for any district assessment or charges pertaining to the .70 acres of water right incurred after the date of signing. The water right in question is further described as a portion of certificate # 74145, priority of 1899, located:
T16S-R12E,WM-SEC27-SW/NE-02200


This agreement is binding upon the heirs, executors, administrators, successors, and permitted assigns of the parties to this agreement.
Consideration for this Quitclaim is 0.00

Grantor: [Signature] Date 9/30/14
Andrew Groza

[Signature] Date 9/30/14
Johanna Groza

State of Oregon SS.
County of Deschutes

Personally appeared Andrew & Johanna Groza and acknowledged the foregoing instrument to be his / her voluntary act and deed.



[Signature]
My commission expires Feb. 8, 2017

Swalley Irrigation District:
[Signature] Date 10-27-14
Suzanne Butterfield, General Manager


RECEIVED BY OWRD

DEC 31 2015

SALEM, OR

State of Oregon SS.
County of Deschutes

Personally appeared, Suzanne Butterfield as Manager for Swalley Irrigation District, and acknowledged the foregoing instrument to be her voluntary act and deed.



[Signature]
My commission expires 1-12-2018

Tax statement: No change.

**Andrew & Johanna Groza
21070 Tumalo Rd.
Bend, OR 97701**

#2434

EXHIBIT A

Legal Description:	Taxlot	Serial#	WR Acres:
T16S-R12E-WM-SEC27-SW/NE-02200	161227A002200	132989	.70

**Lot 16, Block 7, FIRST ADDITION TO WHISPERING PINES ESTATES, Deschutes
County, Oregon.**

RECEIVED BY OWRD

DEC 31 2015

SALEM, OR

State of Oregon
WATER RESOURCES DEPARTMENT
NOTICE OF DISTRICT PERMANENT TRANSFER
(ORS 540.580)

DISTRICT: **Swalley Irrigation District**
ADDRESS: **64672 Cook Avenue, Suite 1, Bend, OR 97703** PHONE: **541/388-0658**

1. **WATER RIGHT: SWALLEY IRRIGATION DISTRICT**
CERTIFICATE(S): 74145 PRIORITY DATE: September 1, 1899

2. **TYPE OF CHANGE: PERMANENT CHANGE IN PLACE OF USE**

3. **APPLICANT (OFF):**

NAME: **Glen & Melodie Petry**
ADDRESS: **64420 Bend Redmond Hwy, Bend, OR 97703**

4. **LOCATION OF USE: AUTHORIZED POINT OF DIVERSION:**

POD #3) N 985' & W 617' from the East 1/4 corner, SE/NE of Section 29, T17S, R12E, W.M. (Diversion for Swalley's canal system), POD #15) Additional district diversion: NW1/4SE1/4, Section 14, T.15S, R. 12E, W.M.: 2170 feet North and 1350 feet West from the SE Corner of Section 14.

LOCATION OF AUTHORIZED PLACE OF USE (Off Lands)

Township	Range	Section	1/4 1/4	Tax Lot	# of acres irrigated	Other Use
S16	E12	32	SW/SE	00800	.31	IRR

5. **RECIPIENT (ON):**

NAME: **Glen & Melodie Petry**
ADDRESS: **64420 Bend Redmond Hwy, Bend, OR 97703**

6. **LOCATION OF PROPOSED USE (On Lands)**

Township	Range	Section	1/4 1/4	Tax Lot	# of acres irrigated	Other Use
S16	E12	32	SW/SE	00800	.31	IRR

7. **EXHIBITS : Maps showing the location of the present and proposed irrigated lands (On & Off Maps)**

Swalley Irrigation District hereby certifies that the applicant and recipient are the deed holders of subject properties; that our files are complete with a copy of the recorded documents; that the applicant's land has been irrigated within the last five years, and that applicant and recipient hereby authorize the transfer proposed herein.

NOTICE IS HEREBY GIVEN that this proposed change is subject to the approval of the Water Resources Department and that the Water Resources Department may reject the transfer or may require mitigation to avoid injury to other water right holders.

SWALLEY IRRIGATION DISTRICT AND APPLICANT, HEREBY SWEAR THAT THE ABOVE NOTICE FOR TRANSFER OF WATER RIGHT AND THE STATEMENTS MADE ARE TRUE AND CORRECT.

APPLICANT: Glen Petry 11/9/15
Date

APPLICANT: Melodie Petry 11/9/15
Date

DISTRICT: Suzanne Butterfield 11-11-15
Swalley Irrigation District: Suzanne Butterfield, Manager Date

RECEIVED BY OWRD

DEC 31 2015

SALEM, OR

5. MAPS and AUTHORIZATIONS

- Enclosed is a map for the proposed change in place of use meeting the standards of OAR Chapter 690, Division 385.
- The water rights affected by this notice are not subject to forfeiture for nonuse under ORS 540.610.
- Each user affected by the proposed transfer has provided written authorization for the transfer and such authorization is on file with the district.
- The water rights affected by this change do not require a Land Use Compatibility Statement because ALL of the following apply: a) a change in place of use only, b) a change that does not involve the placement or modification of structures, c) the use of water is for irrigation **only** and d) the use is located within an irrigation district or an exclusive farm use zone.
- The undersigned understand and acknowledge that the proposed change in place of use is subject to the approval of the Water Resources Department. The undersigned also understand and acknowledge that if the Water Resources Department finds the change in place of use allowed by the district under this notice results in injury to an existing water right, the Department may direct the district to cease delivery of water to the proposed place of use or direct the district to mitigate the injury.

6. SIGNATURES

I certify that to the best of my knowledge the information contained in this Notice of District Permanent Transfer is true and accurate.

Suzanne Butterfield
 Signature of District Manager
 or Authorized Representative

11-11-15
 Date

Suzanne Butterfield
 Type or Print Name of District Manager
 or Authorized Representative

✓ *[Signature]*
 Signature of User
 (authorized place of use)

11/9/15
 Date

✓ *[Signature]*
 Signature of User
 (authorized place of use)

11/9/15
 Date

✓ *[Signature]*
 Signature of User
 (proposed place of use)

11/9/15
 Date

✓ *[Signature]*
 Signature of User
 (proposed place of use)

11/9/15
 Date

RECEIVED BY OWRD

DEC 31 2015

SALEM, OR

State of Oregon
 WATER RESOURCES DEPARTMENT
NOTICE OF DISTRICT PERMANENT TRANSFER
(ORS 540.580)

DISTRICT: **Swalley Irrigation District**
 ADDRESS: **64672 Cook Avenue, Suite 1, Bend, OR 97703** PHONE: **541/388-0658**

1. **WATER RIGHT: SWALLEY IRRIGATION DISTRICT**
 CERTIFICATE(S): 74145 PRIORITY DATE: September 1, 1899

2. **TYPE OF CHANGE: PERMANENT CHANGE IN PLACE OF USE**

3. **APPLICANT (OFF):**

NAME: **Swalley Irrigation District**
 ADDRESS: **64672 Cook Ave., Ste. 1, Bend, OR 97703**

4. **LOCATION OF USE: AUTHORIZED POINT OF DIVERSION:**

POD #3) N 985' & W 617' from the East ¼ corner, SE/NE of Section 29, T17S, R12E., W.M. (Diversion for Swalley's canal system), POD #15) Additional district diversion: NW1/4SE1/4, Section 14, T.15S, R. 12E,W.M.; 2170 feet North and 1350 feet West from the SE Corner of Section 14.

LOCATION OF AUTHORIZED PLACE OF USE (Off Lands)

Township	Range	Section	¼ ¼	Tax Lot	# of acres irrigated	Other Use
S16	E12	29	NE/SW	03500	1.00	IRR

5. **RECIPIENT (ON):**

NAME: **Kenneth & Audrey Moore**
 ADDRESS: **20640 Sunbeam Lane, Bend, OR 97703**

6. **LOCATION OF PROPOSED USE (On Lands)**




Township	Range	Section	¼ ¼	Tax Lot	# of acres irrigated	Other Use
S16	E12	33	SW/NE	00103	.04	IRR
S16	E12	33	NW/SE	00103	.96	IRR

7. **EXHIBITS** : Maps showing the location of the present and proposed irrigated lands (*On & Off Maps*)

Swalley Irrigation District hereby certifies that the applicant and recipient are the deed holders of subject properties; that our files are complete with a copy of the recorded documents; that the applicant's land has been irrigated within the last five years, and that applicant and recipient hereby authorize the transfer proposed herein.

NOTICE IS HEREBY GIVEN that this proposed change is subject to the approval of the Water Resources Department and that the Water Resources Department may reject the transfer or may require mitigation to avoid injury to other water right holders.

SWALLEY IRRIGATION DISTRICT AND APPLICANT, HEREBY SWEAR THAT THE ABOVE NOTICE FOR TRANSFER OF WATER RIGHT AND THE STATEMENTS MADE ARE TRUE AND CORRECT.

APPLICANT:  11-18-2015
 Kenneth Moore Date
 APPLICANT:  11-18-15
 Audrey Moore Date
 DISTRICT:  11-23-15
 Swalley Irrigation District: Suzanne Butterfield, Manager Date

RECEIVED BY OWRD
 DEC 31 2015
 SALEM, OR

5. MAPS and AUTHORIZATIONS

- Enclosed is a map for the proposed change in place of use meeting the standards of OAR Chapter 690, Division 385.
- The water rights affected by this notice are not subject to forfeiture for nonuse under ORS 540.610.
- Each user affected by the proposed transfer has provided written authorization for the transfer and such authorization is on file with the district.
- The water rights affected by this change do not require a Land Use Compatibility Statement because ALL of the following apply: a) a change in place of use only, b) a change that does not involve the placement or modification of structures, c) the use of water is for irrigation **only** and d) the use is located within an irrigation district or an exclusive farm use zone.
- The undersigned understand and acknowledge that the proposed change in place of use is subject to the approval of the Water Resources Department. The undersigned also understand and acknowledge that if the Water Resources Department finds the change in place of use allowed by the district under this notice results in injury to an existing water right, the Department may direct the district to cease delivery of water to the proposed place of use or direct the district to mitigate the injury.

6. SIGNATURES

I certify that to the best of my knowledge the information contained in this Notice of District Permanent Transfer is true and accurate.

Suzanne Butterfield
Signature of District Manager
or Authorized Representative

11-23-15
Date

Suzanne Butterfield
Type or Print Name of District Manager
or Authorized Representative

Signature of User
(authorized place of use)

Date

Signature of User
(authorized place of use)

Date

[Signature]
Signature of User
(proposed place of use)

11-18-2015
Date

Audrey Moore
Signature of User
(proposed place of use)

11-18-15
Date

RECEIVED BY OWRD

DEC 31 2015

SALEM, OR
Mar. 2015

WATER RESOURCES DEPARTMENT
NOTICE OF DISTRICT PERMANENT TRANSFER
(ORS 540.580)

DISTRICT: Swalley Irrigation District
ADDRESS: 64672 Cook Avenue, Suite 1, Bend, OR 97701
PHONE: 541/388-0658

1. WATER RIGHT: Swalley Irrigation District
CERTIFICATE(S): #74145 PRIORITY DATE: September 1, 1899

2. TYPE OF CHANGE: PERMANENT CHANGE IN PLACE OF USE

3. APPLICANT

NAME: Jeffery & Anna Phelps
ADDRESS: 20148 Tumalo Rd, Bend OR 97701

4. LOCATION OF USE

AUTHORIZED POINT OF DIVERSION:

N 985' & W 617' from the East 1/4 corner, SE/NE of Section 29, T17S, R12E W.M. (diversion for Swalley's canal system), Additional district diversion: NW1/4SE1/4, Section 14, T.15S, R. 12E, W.M.; 2170 feet North and 1350 feet West from the SE Corner of Section 14

LOCATION OF AUTHORIZED PLACE OF USE (Off Lands)

Table with 7 columns: Township, Range, Section, 1/4 1/4, Tax Lot, # of acres irrigated, Other Use. Row 1: T16S, R12E, 29, NE/SW, 03500, 1.00, Irrigation.

5. RECIPIENT

NAME: Swalley Irrigation District
ADDRESS: 64672 Cook Ave, Ste 1, Bend, OR 97701

6. LOCATION OF PROPOSED USE (On Lands)

Table with 7 columns: Township, Range, Section, 1/4 1/4, Tax Lot, # of acres irrigated, Other Use. Row 1: T16S, R12E, 29, NE/SW, 03500, 1.00, Irrigation.

7. EXHIBITS: Maps showing the location of the present and proposed irrigated lands (On & Off Maps)

Swalley Irrigation District hereby certifies that the applicant and recipient are the deed holders of subject properties; that our files are complete with a copy of the recorded documents; that the applicant's land has been irrigated within the last five years, and that applicant and recipient hereby authorize the transfer proposed herein.

NOTICE IS HEREBY GIVEN that this proposed change is subject to the approval of the Water Resources Department and that the Water Resources Department may reject the transfer or may require mitigation to avoid injury to other water right holders.

SWALLEY IRRIGATION DISTRICT AND APPLICANT, HEREBY SWEAR THAT THE ABOVE NOTICE FOR TRANSFER OF WATER RIGHT AND THE STATEMENTS MADE ARE TRUE AND CORRECT.

APPLICANT: [Signature] Date 5/8/2011

APPLICANT: [Signature] Anna Phelps Date June 6, 2011

RECIPIENT: [Signature] Suzanne Butterfield, Swalley Irrigation District General Manager Date 11-10-11

RECEIVED BY OWRD

DEC 31 2015

SALEM, OR



\$53.00

11/10/2011 02:48:56 PM

D-D Cnt=1 Stn=25 CLERK
\$10.00 \$11.00 \$16.00 \$10.00 \$6.00

After Recording Return To:
SWALLEY IRRIGATION DISTRICT
64672 Cook Avenue, Suite 1
Bend, Oregon 97701

QUITCLAIM DEED
FOR TRANSFER OF INTEREST IN A WATER RIGHT

Grantor, **Jeffery & Anna Phelps** releases and quitclaims to **Swalley Irrigation District (SID)** all rights, title and interest in the following: By this agreement and signed transfer application form, Grantor, the owner of the lands listed in Exhibit A, release their claim and responsibility for **1.00 acres** of Swalley Irrigation District water right that are appurtenant to the lands listed in Exhibit A, to Swalley Irrigation District. Swalley Irrigation District may elect to complete the transfer application and submit it to the Water Resources Department for approval of use of the water right at a new location and/or use. Swalley Irrigation District may attach this agreement to the Oregon Water Resources Department's lease form and file with the District's annual Short Term Water Right Lease Agreement.

By entry of this deed, grantor hereby notifies any subsequent purchaser of the lands listed in Exhibit A that grantor, as owner of the subject land, approved the transfer (including a change in the place and type of use and point of diversion) of the water rights that are appurtenant to the subject land; and that upon completion of a transfer, by election of SID, the subject land no longer will have an appurtenant water right, if the transfer includes a change in the place of use.

Furthermore, upon signing of this agreement and the accompanying transfer application **Jeffery & Anna Phelps** shall no longer be liable for any district assessment or charges pertaining to the **1.00 acres** of water right incurred after the date of signing. The water right in question is further described as a portion of certificate # 74145, priority of 1899, located:

T16-S-R12E,WM-SEC29-NE/SW-03500

This agreement is binding upon the heirs, executors, administrators, successors, and permitted assigns of the parties to this agreement. Consideration for this Quitclaim is \$0

Grantor:

Jeffery Phelps

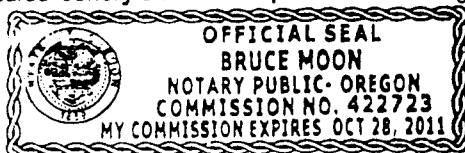
Date 6/6/2011

Anna Phelps

Date June 6, 2011

State of Oregon SS.
County of Deschutes

Personally appeared **Jeffery & Anna Phelps** and acknowledged the forgoing instrument to be his / her voluntary act and deed.



Bruce Moon (Bruce Moon)

My commission expires OCT. 28, 2011

Swalley Irrigation District:

Suzanne Butterfield, Manager

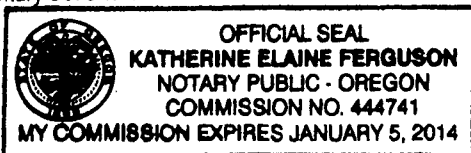
Date 11-10-11

RECEIVED BY OWRD

State of Oregon SS.
County of Deschutes

DEC 31 2015

Personally appeared, **Suzanne Butterfield** as Manager for Swalley Irrigation District, and acknowledged the forgoing instrument to be her voluntary act and deed.



Katherine Elaine Ferguson

My commission expires 1-5-2014

Jeffrey & Anna Phelps
Account # 2090

EXHIBIT A

Total Water Rights: 1.00 Acres

Legal Description:	Taxlot	Serial#	WR Acres:
T16S-R12E-WM-SEC 29-NE/SW-03500	161229C003500	133389	1.00

A parcel of land lying in the East Half of the Southwest Quarter (E1/2 SW1/4) of Section 29, Township 16 South, Range 12 East of The Willamette Meridian, Deschutes County, Oregon, and being a portion of that property described in that certain deed of State of Oregon, by and through its State Highway Commission, recorded in Book 76 Page 227 of Deschutes County Records of Deeds; the said parcel being that portion of said property lying Westerly of a line which is parallel to and 50 feet Westerly of the centerline of the relocated Tumalo-Deschutes Highway and lying between lines at right angles to said centerline as Stations 47+29.5 and 47+40 respectively, the centerline herein referred to being described in State of Oregon Deed, and Easterly of the Westerly right of way line of the Old Tumalo-Deschutes Highway as originally located;

AND ALSO a parcel of land located in Section 29, Township 16 South, Range 12 East of the Willamette Meridian, Deschutes County, Oregon, more particularly described as follows: Commencing at the center quarter corner of said Section 29; thence South 48°49'34" West, 1181.12 feet to the True Point of Beginning; thence South 48°00'00" West, 200.00 feet; thence South, 106.72 feet; thence 83.52 feet along a curve to the right whose radius is 316.48 feet and whose long chord bears North 26°22'18" East; thence North 33°55'53" East, 200.00 feet to the point of beginning.

EXCEPTING THEREFROM a parcel of land located in Section 29, Township 16 South, Range 12 East of the Willamette Meridian, Deschutes County, Oregon, more particularly described as follows: Commencing at the center quarter corner of said Section 29; thence South 53°54'01" West 889 feet to the True Point of Beginning; thence South 33°55'53" West, 143.23 feet; thence South 04°19'07" East, 154.135 feet to Westerly right of way of Nichols Market Road; thence along a curve to the right whose radius is 1004.94 feet and whose long chord bears North 14°04'40" East to the point of beginning

RECEIVED BY OWRD

DEC 31 2015

SALEM, OR

District Internal
Notice #: T-2015-10

State of Oregon
WATER RESOURCES DEPARTMENT
NOTICE OF DISTRICT PERMANENT TRANSFER
(ORS 540.580)

DISTRICT: **Swalley Irrigation District**
ADDRESS: **64672 Cook Avenue, Suite 1, Bend, OR 97703** PHONE: **541/388-0658**

1. **WATER RIGHT: SWALLEY IRRIGATION DISTRICT**
CERTIFICATE(S): 74145 PRIORITY DATE: September 1, 1899

2. **TYPE OF CHANGE: PERMANENT CHANGE IN PLACE OF USE**

3. **APPLICANT (OFF):**

NAME: **Swalley Irrigation District**
ADDRESS: **64672 Cook Ave., Ste. 1, Bend, OR 97703**

4. **LOCATION OF USE: AUTHORIZED POINT OF DIVERSION:**

POD #3) N 985' & W 617' from the East 1/4 corner, SE/NE of Section 29, T17S, R12E., W.M. (Diversion for Swalley's canal system), POD #15) Additional district diversion: NW1/4SE1/4, Section 14, T.15S, R. 12E.W.M.; 2170 feet North and 1350 feet West from the SE Corner of Section 14.

LOCATION OF AUTHORIZED PLACE OF USE (Off Lands)

Township	Range	Section	1/4 1/4	Tax Lot	# of acres irrigated	Other Use
S17	E12	08	NW/SW	01200	1.00	IRR

5. **RECIPIENT (ON):**

NAME: **Elaine Yandle-Roth**
ADDRESS: **63860 E. Quail Haven Dr., Bend, OR 97703**

6. **LOCATION OF PROPOSED USE (On Lands)**

Township	Range	Section	1/4 1/4	Tax Lot	# of acres irrigated	Other Use
S17	E12	09	SW/NW	02200	1.00	IRR

7. **EXHIBITS** : Maps showing the location of the present and proposed irrigated lands (*On & Off Maps*)

Swalley Irrigation District hereby certifies that the applicant and recipient are the deed holders of subject properties; that our files are complete with a copy of the recorded documents; that the applicant's land has been irrigated within the last five years, and that applicant and recipient hereby authorize the transfer proposed herein.

NOTICE IS HEREBY GIVEN that this proposed change is subject to the approval of the Water Resources Department and that the Water Resources Department may reject the transfer or may require mitigation to avoid injury to other water right holders.

SWALLEY IRRIGATION DISTRICT AND APPLICANT, HEREBY SWEAR THAT THE ABOVE NOTICE FOR TRANSFER OF WATER RIGHT AND THE STATEMENTS MADE ARE TRUE AND CORRECT.

APPLICANT: Elaine Yandle-Roth 11-13-15
Elaine Yandle-Roth Date

APPLICANT: _____
Date

DISTRICT: Suzanne Butterfield 11-23-15
Swalley Irrigation District: Suzanne Butterfield, Manager Date

RECEIVED BY OWRD

DEC 31 2015

SALEM, OR

5. MAPS and AUTHORIZATIONS

- Enclosed is a map for the proposed change in place of use meeting the standards of OAR Chapter 690, Division 385.
- The water rights affected by this notice are not subject to forfeiture for nonuse under ORS 540.610.
- Each user affected by the proposed transfer has provided written authorization for the transfer and such authorization is on file with the district.
- The water rights affected by this change do not require a Land Use Compatibility Statement because ALL of the following apply: a) a change in place of use only, b) a change that does not involve the placement or modification of structures, c) the use of water is for irrigation only and d) the use is located within an irrigation district or an exclusive farm use zone.
- The undersigned understand and acknowledge that the proposed change in place of use is subject to the approval of the Water Resources Department. The undersigned also understand and acknowledge that if the Water Resources Department finds the change in place of use allowed by the district under this notice results in injury to an existing water right, the Department may direct the district to cease delivery of water to the proposed place of use or direct the district to mitigate the injury.

6. SIGNATURES

I certify that to the best of my knowledge the information contained in this Notice of District Permanent Transfer is true and accurate.

Suzanne Butterfield
Signature of District Manager
or Authorized Representative

11-23-15
Date

Suzanne Butterfield
Type or Print Name of District Manager
or Authorized Representative

✓ Elaine Yandle-Roth
Signature of User
(authorized place of use)

11-13-15
Date

Signature of User
(authorized place of use)

Date

✓ Elaine Yandle-Roth
Signature of User
(proposed place of use)

11-13-15
Date

Signature of User
(proposed place of use)

Date

RECEIVED BY OWRD

DEC 31 2015

SALEM, OR

**NOTICE OF DISTRICT PERMANENT TRANSFER
(ORS 540.580)**

DISTRICT: **Swalley Irrigation District**
ADDRESS: **64672 Cook Avenue, Suite 1, Bend, OR 97701**
PHONE: **541/388-0658**

1. **WATER RIGHT: Swalley Irrigation District**
CERTIFICATE(S): #74145 PRIORITY DATE: September 1, 1899

2. **TYPE OF CHANGE: PERMANENT CHANGE IN PLACE OF USE**

3. **APPLICANT**

NAME: Ray and Sharon Ruppel
ADDRESS: 63747 OB Riley RD, Bend, OR 97701

4. **LOCATION OF USE**

AUTHORIZED POINT OF DIVERSION:

N 985' & W 617' from the East 1/4 corner, SE/NE of Section 29, T17S, R12E.W.M. (diversion for Swalley's canal system), Additional district diversion: NW1/4SE1/4, Section 14, T.15S., R. 12E.W.M.; 2170 feet North and 1350 feet West from the SE Corner of Section 14.

LOCATION OF AUTHORIZED PLACE OF USE (Off Lands)

Township	Range	Section	1/4 1/4	Tax Lot	# of acres irrigated	Other Use
17S	12E	SEC 8	NW/SW	01200	3.00	irrigation

5. **RECIPIENT**

NAME: Swalley Irrigation District
ADDRESS: 64672 Cook Ave, Ste 1, Bend, OR 97701

6. **LOCATION OF PROPOSED USE (On Lands)**

Township	Range	Section	1/4 1/4	Tax Lot	# of acres irrigated	Other Use
17S	12E	SEC 8	NW/SW	01200	3.00	irrigation

7. **EXHIBITS** : Maps showing the location of the present and proposed irrigated lands (On & Off Maps)

Swalley Irrigation District hereby certifies that the applicant and recipient are the deed holders of subject properties; that our files are complete with a copy of the recorded documents; that the applicant's land has been irrigated within the last five years, and that applicant and recipient hereby authorize the transfer proposed herein.

NOTICE IS HEREBY GIVEN that this proposed change is subject to the approval of the Water Resources Department and that the Water Resources Department may reject the transfer or may require mitigation to avoid injury to other water right holders.

SWALLEY IRRIGATION DISTRICT AND APPLICANT, HEREBY SWEAR THAT THE ABOVE NOTICE FOR TRANSFER OF WATER RIGHT AND THE STATEMENTS MADE ARE TRUE AND CORRECT.

APPLICANT: [Signature] 11-16-07
Date
APPLICANT: [Signature] 11-16-07
Date

RECIPIENT: _____ Date

DISTRICT [Signature]
Janet L Lee, Manager, Swalley Irrigation District

RECEIVED BY OWRD 11-16-07
Date

Ray and Sharon Ruppel
Account # 1359

EXHIBIT A

Legal Description:	Taxlot	Serial#	WR Acres:
T17S-R12E-WM-SEC 8-NW/SW-01200	17120 0 C001200		3.00 AC

Total Water Rights: 3.00 Acres

RECEIVED BY OWRD

DEC 31 2015

SALEM, OR

After Recording Return To:
SWALLEY IRRIGATION DISTRICT
64672 Cook Avenue, Suite 1
Bend, Oregon 97701

RECORDED COUNTY OF DESCHUTES
NANCY BLANKENSHIP, COUNTY CLERK 2008-01933



\$36.00

01/15/2008 02:34:06 PM

D-D Cnt=1 Str=23 CLERK
\$10.00 \$11.00 \$10.00 \$5.00

QUITCLAIM DEED
FOR TRANSFER OF INTEREST IN A WATER RIGHT

Grantor, **Ray and Sharon Ruppel** releases and quitclaims to **Swalley Irrigation District (SID)** all rights, title and interest in the following: By this agreement and signed transfer application form, Grantor, the owner of the lands listed in Exhibit A, release their claim and responsibility for **3.00 acres** of Swalley Irrigation District water right that are appurtenant to the lands listed in **Exhibit A**, to Swalley Irrigation District. Swalley Irrigation District may elect to complete the transfer application and submit it to the Water Resources Department for approval of use of the water right at a new location and/or use. Swalley Irrigation District may attach this agreement to the Oregon Water Resources Department's lease form and file with the District's annual Short Term Water Right Lease Agreement.

By entry of this deed, grantor hereby notifies any subsequent purchaser of the lands listed in Exhibit A that grantor, as owner of the subject land, approved the transfer (including a change in the place and type of use and point of diversion) of the water rights that are appurtenant to the subject land; and that upon completion of a transfer, by election of SID, the subject land no longer will have an appurtenant water right, if the transfer includes a change in the place of use.

Furthermore, upon signing of this agreement and the accompanying transfer application **Ray and Sharon Ruppel** shall no longer be liable for any district assessment or charges pertaining to the **3.00 acres** of water right incurred after the date of signing. The water right in question is further described as a portion of certificate # 74145, priority of 1899, located:
T17S-R12E,WM-SEC08-NW/SW-01200.


This agreement is binding upon the heirs, executors, administrators, successors, and permitted assigns of the parties to this agreement. Consideration for this Quitclaim is \$3,000.00

Grantor:

[Signature] Date 11-16-07
[Signature] Date 11/16/07

State of Oregon SS.
County of Deschutes

Personally appeared Ray + Sharon Ruppel and acknowledged the forgoing instrument to be his / her voluntary act and deed.



[Signature]
My commission expires 1-5-2010

Swalley Irrigation District:

[Signature] Date 1-15-2008
Janet L. Lee, Manager


RECEIVED BY OWRD

DEC 31 2015

State of Oregon SS.
County of Deschutes

Personally appeared, Janet L. Lee as Manager for Swalley Irrigation District, and acknowledged the forgoing instrument to be her voluntary act and deed.

SALEM, OR



[Signature]
My commission expires 1-5-2010

Ray and Sharon Ruppel
Account # 1359

EXHIBIT A

Legal Description: T17S-R12E-WM-SEC 8-NW/SW-01200	Taxlot 17120 0 C001200	Serial#	WR Acres: 3.00 AC
		Total Water Rights:	3.00 Acres

RECEIVED BY OWRD

DEC 31 2015

SALEM, OR

State of Oregon
WATER RESOURCES DEPARTMENT
NOTICE OF DISTRICT PERMANENT TRANSFER
(ORS 540.580)

DISTRICT: **Swalley Irrigation District**
ADDRESS: **64672 Cook Avenue, Suite 1, Bend, OR 97703** PHONE: **541/388-0658**

1. **WATER RIGHT: SWALLEY IRRIGATION DISTRICT**
CERTIFICATE(S): 74145 PRIORITY DATE: September 1, 1899

2. **TYPE OF CHANGE: PERMANENT CHANGE IN PLACE OF USE**

3. **APPLICANT (OFF):**

NAME: **Eli & Dorothy Ashley**
ADDRESS: **64505 Old Bend Redmond Hwy, Bend, OR 97703**

4. **LOCATION OF USE: AUTHORIZED POINT OF DIVERSION:**

POD #3) N 985' & W 617' from the East 1/4 corner, SE/NE of Section 29, T17S, R12E, W.M. (Diversion for Swalley's canal system), POD #15) Additional district diversion: NW1/4SE1/4, Section 14, T. 15S, R. 12E, W.M.; 2170 feet North and 1350 feet West from the SE Corner of Section 14.

LOCATION OF AUTHORIZED PLACE OF USE (Off Lands)

Township	Range	Section	1/4 1/4	Tax Lot	# of acres irrigated	Other Use
S16	E12	32	NW/SE	00604	.34	IRR
S16	E12	32	NE/SW	00604	1.03	IRR

5. **RECIPIENT (ON):**

NAME: **Eli & Dorothy Ashley**
ADDRESS: **64505 Old Bend Redmond Hwy., Bend, OR 97703**

6. **LOCATION OF PROPOSED USE (On Lands)**

Township	Range	Section	1/4 1/4	Tax Lot	# of acres irrigated	Other Use
S16	E12	32	NW/SW	00604	.34	IRR
S16	E12	32	NE/SE	00604	1.03	IRR

7. **EXHIBITS :** Maps showing the location of the present and proposed irrigated lands (*On & Off Maps*)

Swalley Irrigation District hereby certifies that the applicant and recipient are the deed holders of subject properties; that our files are complete with a copy of the recorded documents; that the applicant's land has been irrigated within the last five years, and that applicant and recipient hereby authorize the transfer proposed herein.

NOTICE IS HEREBY GIVEN that this proposed change is subject to the approval of the Water Resources Department and that the Water Resources Department may reject the transfer or may require mitigation to avoid injury to other water right holders.

SWALLEY IRRIGATION DISTRICT AND APPLICANT, HEREBY SWEAR THAT THE ABOVE NOTICE FOR TRANSFER OF WATER RIGHT AND THE STATEMENTS MADE ARE TRUE AND CORRECT.

APPLICANT: *Eli Ashley* 11/10/15
Eli Ashley Date

APPLICANT: *Dorothy Ashley* 11-10-2015
Dorothy Ashley Date

DISTRICT: *Suzanne Butterfield* 11-10-15
Swalley Irrigation District: Suzanne Butterfield, Manager Date

RECEIVED BY OWRD

DEC 31 2015

SALEM, OR

District Internal
Notice #: T-2013-1379

State of Oregon
WATER RESOURCES DEPARTMENT
NOTICE OF DISTRICT PERMANENT TRANSFER
(ORS 540.580)

DISTRICT: **Swalley Irrigation District**
ADDRESS: **64672 Cook Avenue, Suite 1, Bend, OR 97701** PHONE: **541/388-0658**

1. **WATER RIGHT: SWALLEY IRRIGATION DISTRICT**
CERTIFICATE(S): 74145 PRIORITY DATE: September 1, 1899

2. **TYPE OF CHANGE: PERMANENT CHANGE IN PLACE OF USE**

3. **APPLICANT (OFF):**
NAME: Joyce J. Thompson
ADDRESS: 63253 NE Boyd Acres Rd, Bend, OR 97701

4. **LOCATION OF USE: AUTHORIZED POINT OF DIVERSION:**
POD #3) N 985' & W 617' from the East ¼ corner, SE/NE of Section 29, T17S, R12E., W.M. (Diversion for Swalley's canal system), POD #15) Additional district diversion: NW1/4SE1/4, Section 14, T.15S, R. 12E, W.M.; 2170 feet North and 1350 feet West from the SE Corner of Section 14.

LOCATION OF AUTHORIZED PLACE OF USE (Off Lands)

Township	Range	Section	¼ ¼	Tax Lot	# of acres irrigated	Other Use
T17S	R12E	S16	SE/SW	01300	.10	Irr

5. **RECIPIENT (ON):**
NAME: Swalley Irrigation District
ADDRESS: 64672 Cook Ave., Ste. 1, Bend, OR 97701

6. **LOCATION OF PROPOSED USE (On Lands)**

Township	Range	Section	¼ ¼	Tax Lot	# of acres irrigated	Other Use
T17S	R12E	S16	SE/SW	01300	.10	Irr

7. **EXHIBITS :** Maps showing the location of the present and proposed irrigated lands (*On & Off Maps*)

Swalley Irrigation District hereby certifies that the applicant and recipient are the deed holders of subject properties; that our files are complete with a copy of the recorded documents; that the applicant's land has been irrigated within the last five years, and that applicant and recipient hereby authorize the transfer proposed herein.

NOTICE IS HEREBY GIVEN that this proposed change is subject to the approval of the Water Resources Department and that the Water Resources Department may reject the transfer or may require mitigation to avoid injury to other water right holders.

RECEIVED BY OWRD

DEC 31 2015

SWALLEY IRRIGATION DISTRICT AND APPLICANT, HEREBY SWEAR THAT THE ABOVE NOTICE FOR TRANSFER OF WATER RIGHT AND THE STATEMENTS MADE ARE TRUE AND CORRECT. SALEM, OR

APPLICANT: Joyce J. Thompson 01 November 2013
Joyce J. Thompson Date

RECIPIENT/DISTRICT: Suzanne Butterfield 11-1-13
Swalley Irrigation District: Suzanne Butterfield Date

5. MAPS and AUTHORIZATIONS

- Enclosed is a map for the proposed change in place of use meeting the standards of OAR Chapter 690, Division 385.
- The water rights affected by this notice are not subject to forfeiture for nonuse under ORS 540.610.
- Each user affected by the proposed transfer has provided written authorization for the transfer and such authorization is on file with the district.
- The water rights affected by this change do not require a Land Use Compatibility Statement because ALL of the following apply: a) a change in place of use only, b) a change that does not involve the placement or modification of structures, c) the use of water is for irrigation **only** and d) the use is located within an irrigation district or an exclusive farm use zone.
- The undersigned understand and acknowledge that the proposed change in place of use is subject to the approval of the Water Resources Department. The undersigned also understand and acknowledge that if the Water Resources Department finds the change in place of use allowed by the district under this notice results in injury to an existing water right, the Department may direct the district to cease delivery of water to the proposed place of use or direct the district to mitigate the injury.

6. SIGNATURES

I certify that to the best of my knowledge the information contained in this Notice of District Permanent Transfer is true and accurate.

Suzanne Butterfield
Signature of District Manager
or Authorized Representative

11-10-15
Date

Suzanne Butterfield
Type or Print Name of District Manager
or Authorized Representative

[Signature]
Signature of User
(authorized place of use)

11/10/15
Date

[Signature]
Signature of User
(authorized place of use)

11-10-2015
Date

[Signature]
Signature of User
(proposed place of use)

11/10/15
Date

[Signature]
Signature of User
(proposed place of use)

11-10-2015
Date

RECEIVED BY OWRD

DEC 31 2015

SALEM, OR

District Internal
Notice #: T-2015-12

State of Oregon
WATER RESOURCES DEPARTMENT
NOTICE OF DISTRICT PERMANENT TRANSFER
(ORS 540.580)

DISTRICT: **Swalley Irrigation District**
ADDRESS: **64672 Cook Avenue, Suite 1, Bend, OR 97703** PHONE: **541/388-0658**

1. **WATER RIGHT: SWALLEY IRRIGATION DISTRICT**
CERTIFICATE(S): 74145 PRIORITY DATE: September 1, 1899

2. **TYPE OF CHANGE: PERMANENT CHANGE IN PLACE OF USE**

3. **APPLICANT (OFF):**

NAME: **Robert & Nancy Meyer**
ADDRESS: **61792 Scenic Dr, Bend, OR 97703**

4. **LOCATION OF USE: AUTHORIZED POINT OF DIVERSION:**

POD #3) N 985' & W 617' from the East ¼ corner, SE/NE of Section 29, T17S, R12E., W.M. (Diversion for Swalley's canal system), POD #15) Additional district diversion: NW1/4SE1/4, Section 14, T.15S, R. 12E, W.M.; 2170 feet North and 1350 feet West from the SE Corner of Section 14.

LOCATION OF AUTHORIZED PLACE OF USE (Off Lands)

Township	Range	Section	¼ ¼	Tax Lot	# of acres irrigated	Other Use
S17	E12	08	NW/SE	00300	.07	IRR

5. **RECIPIENT (ON):**

NAME: **Robert & Nancy Meyer**
ADDRESS: **61792 Scenic Dr., Bend, OR 97703**

6. **LOCATION OF PROPOSED USE (On Lands)**

Township	Range	Section	¼ ¼	Tax Lot	# of acres irrigated	Other Use
S17	E12	08	NW/SE	00300	.07	IRR


7. **EXHIBITS** : Maps showing the location of the present and proposed irrigated lands (*On & Off Maps*)

Swalley Irrigation District hereby certifies that the applicant and recipient are the deed holders of subject properties; that our files are complete with a copy of the recorded documents; that the applicant's land has been irrigated within the last five years, and that applicant and recipient hereby authorize the transfer proposed herein.

NOTICE IS HEREBY GIVEN that this proposed change is subject to the approval of the Water Resources Department and that the Water Resources Department may reject the transfer or may require mitigation to avoid injury to other water right holders.

SWALLEY IRRIGATION DISTRICT AND APPLICANT, HEREBY SWEAR THAT THE ABOVE NOTICE FOR TRANSFER OF WATER RIGHT AND THE STATEMENTS MADE ARE TRUE AND CORRECT.

APPLICANT:  11/11/15
Robert Meyer Date

APPLICANT:  11/11/15
Nancy Meyer Date

DISTRICT:  11-23-15
Swalley Irrigation District: Suzanne Butterfield, Manager Date

RECEIVED BY OWRD

DEC 31 2015

SALEM, OR

5. MAPS and AUTHORIZATIONS

- Enclosed is a map for the proposed change in place of use meeting the standards of OAR Chapter 690, Division 385.
- The water rights affected by this notice are not subject to forfeiture for nonuse under ORS 540.610.
- Each user affected by the proposed transfer has provided written authorization for the transfer and such authorization is on file with the district.
- The water rights affected by this change do not require a Land Use Compatibility Statement because ALL of the following apply: a) a change in place of use only, b) a change that does not involve the placement or modification of structures, c) the use of water is for irrigation **only** and d) the use is located within an irrigation district or an exclusive farm use zone.
- The undersigned understand and acknowledge that the proposed change in place of use is subject to the approval of the Water Resources Department. The undersigned also understand and acknowledge that if the Water Resources Department finds the change in place of use allowed by the district under this notice results in injury to an existing water right, the Department may direct the district to cease delivery of water to the proposed place of use or direct the district to mitigate the injury.

6. SIGNATURES

I certify that to the best of my knowledge the information contained in this Notice of District Permanent Transfer is true and accurate.

Suzanne Butterfield
 Signature of District Manager
 or Authorized Representative

11-23-15
 Date

Suzanne Butterfield
 Type or Print Name of District Manager
 or Authorized Representative

[Signature]
 Signature of User
 (authorized place of use)

11/11/15
 Date

[Signature]
 Signature of User
 (authorized place of use)

11/11/15
 Date

 Signature of User
 (proposed place of use)

 Date

 Signature of User
 (proposed place of use)

 Date

RECEIVED BY OWRD

DEC 31 2015

SALEM, OR
 Mar. 2015

[Faint, illegible text, possibly bleed-through from the reverse side of the page]

A

A

RECEIVED BY OWRD
DEC 31 2015
SALEM, OR

State of Oregon
WATER RESOURCES DEPARTMENT
NOTICE OF DISTRICT PERMANENT TRANSFER
(ORS 540.580)

DISTRICT: Swalley Irrigation District
ADDRESS: 64672 Cook Avenue, Suite 1, Bend, OR 97701 PHONE: 541/388-0658

1. WATER RIGHT: SWALLEY IRRIGATION DISTRICT
CERTIFICATE(S): 74145 PRIORITY DATE: September 1, 1899

2. TYPE OF CHANGE: PERMANENT CHANGE IN PLACE OF USE

3. APPLICANT (OFF):

NAME: Trevor & Kristin Wigle
ADDRESS: 20406 Birdsong Lane, Bend, OR 97703

4. LOCATION OF USE: AUTHORIZED POINT OF DIVERSION:

POD #3) N 985' & W 617' from the East 1/4 corner, SE/NE of Section 29, T17S, R12E., W.M. (Diversion for Swalley's canal system), POD #15) Additional district diversion: NW1/4SE14, Section 14, T. 15S, R. 12E, W.M.; 2170 feet North and 1350 feet West from the SE Corner of Section 14.

LOCATION OF AUTHORIZED PLACE OF USE (On Lands)

Township	Range	Section	1/4 1/4	Tax Lot	# of acres irrigated	Other Use
816	E12	21	NW/SW	60502	.13	IRR

5. RECIPIENT (ON):

NAME: Trevor & Kristin Wigle
ADDRESS: 20406 Birdsong Lane, Bend, OR 97703

6. LOCATION OF PROPOSED USE (On Lands)

Township	Range	Section	1/4 1/4	Tax Lot	# of acres irrigated	Other Use
816	E12	21	NW/SW	60502	.13	IRR

7. COMMENTS : Maps showing the location of the present and proposed irrigated lands (On & Off Maps)

Swalley Irrigation District hereby certifies that the applicant and recipient are the deed holders of subject properties, that our files are complete with a copy of the recorded documents; that the applicant's land has been irrigated within the last five years, and that applicant and recipient hereby authorize the transfer proposed herein.

NOTICE IS HEREBY GIVEN that this proposed change is subject to the approval of the Water Resources Department and that the Water Resources Department may reject the transfer or may require mitigation to avoid injury to other water right holders.

SWALLEY IRRIGATION DISTRICT AND APPLICANT, HEREBY SWEAR THAT THE ABOVE NOTICE FOR TRANSFER OF WATER RIGHT AND THE STATEMENTS MADE ARE TRUE AND CORRECT.

APPLICANT: Trevor Wigle 11/21/15
Trevor Wigle Date

APPLICANT: Kristin Wigle 11/21/15
Kristin Wigle Date

DISTRICT: Suzanne Butterfield 11/24/15
Swalley Irrigation District: Suzanne Butterfield, Manager Date

RECEIVED BY OWRD

DEC 31 2015

SALEM, OR

5. MAPS and AUTHORIZATIONS

- Enclosed is a map for the proposed change in place of use meeting the standards of OAR Chapter 690, DIVISION 385.
- The water rights affected by this notice are not subject to forfeiture for nonuse under ORS 173.510
- Each user affected by the proposed transfer has provided written authorization for the transfer and such authorization is on file with the district
- The water rights affected by this change do not require a Land Use Compatibility Statement because ALL of the following apply: a) a change in place of use only, b) a change that does not involve the placement or modification of structures, c) the use of water is for irrigation only and d) the use is located within an irrigation district or an exclusive farm use zone.
- The undersigned understand and acknowledge that the proposed change in place of use is subject to the approval of the Water Resources Department. The undersigned also understand and acknowledge that if the Water Resources Department finds the change in place of use allowed by the district under this notice results in injury to an existing water right, the Department may direct the district to cease delivery of water to the proposed place of use or direct the district to mitigate the injury.

6. SIGNATURES

I certify that to the best of my knowledge the information contained in this Notice of District Permanent Transfer is true and accurate.

Suzanne Butterfield
Signature of District Manager
or Authorized Representative

11-21-15
Date

Suzanne Butterfield
Type or Print Name of District Manager
or Authorized Representative

Suzanne Butterfield
Signature of User
(authorized place of use)

11-21-15
Date

Signature of User
(authorized place of use)

Date

Walter Nig
Signature of User
(proposed place of use)

11/21/15
Date

[Signature]
Signature of User
(proposed place of use)

11/21/15
Date

RECEIVED BY OWRD

DEC 31 2015

State of Oregon
WATER RESOURCES DEPARTMENT
NOTICE OF DISTRICT PERMANENT TRANSFER
(ORS 540.530)

DISTRICT: Swalley Irrigation District
ADDRESS: 64672 Cook Avenue, Suite 1, Bend, OR 97701 **PHONE:** 541/388-0658

1. WATER RIGHT: SWALLEY IRRIGATION DISTRICT
CERTIFICATE(S): 74145 **PRIORITY DATE:** September 1, 1899

2. TYPE OF CHANGE: PERMANENT CHANGE IN PLACE OF USE

3. APPLICANT (OFF):

NAME: Swalley Irrigation District
ADDRESS: 64672 Cook Ave., Ste. 1, Bend, OR 97703

4. LOCATION OF USE: AUTHORIZED POINT OF DIVERSION:

POD #3) N 985' & W 617' from the East 1/4 corner, SE/NE of Section 29, T17S, R12E., W.M. (Diversion to: Swalley's canal system), POD #15) Additional district diversion, NW1/4SE1/4, Section 14, T.15S, R. 12E.W.M.: 2170 feet North and 1350 feet West from the SE Corner of Section 14

LOCATION OF AUTHORIZED PLACE OF USE (Off Lands)

Township	Range	Section	1/4 1/4	Tax Lot	# of acres irrigated	Other Use
S17	E12	08	SW/SE	02300	1.25	IRR
S17	E12	16	SE/SW	01302	.10	IRR

5. RECIPIENT (ON):

NAME: Trevor & Kristin Wigle
ADDRESS: 20406 Birdsong Lane, Bend, OR 97703

6. LOCATION OF PROPOSED USE (On Lands)

Township	Range	Section	1/4 1/4	Tax Lot	# of acres irrigated	Other Use
S16	E12	21	NW/SW	00502	1.35	IRR

7. EXHIBITS : Maps showing the location of the present and proposed irrigated lands (On & Off Maps)

Swalley Irrigation District hereby certifies that the applicant and recipient are the deed holders of subject properties, that our files are complete with a copy of the recorded documents; that the applicant's land has been irrigated within the last five years, and that applicant and recipient hereby authorize the transfer proposed herein.

NOTICE IS HEREBY GIVEN that this proposed change is subject to the approval of the Water Resources Department and that the Water Resources Department may reject the transfer or may require mitigation to avoid injury to other water right holders.

SWALLEY IRRIGATION DISTRICT AND APPLICANT, HEREBY SWEAR THAT THE ABOVE NOTICE FOR TRANSFER OF WATER RIGHT AND THE STATEMENTS MADE ARE TRUE AND CORRECT.

APPLICANT: Trevor Wigle 11/21/15
 Trevor Wigle Date

APPLICANT: Kristin Wigle 11/21/15
 Kristin Wigle Date

DISTRICT: Suzanne Butterfield 11/24/15
 Swalley Irrigation District: Suzanne Butterfield, Manager Date

RECEIVED BY OWRD

DEC 31 2015

SALEM, OR

5. MAPS and AUTHORIZATIONS

- Enclosed is a map for the proposed change in place of use meeting the standards of OAR Chapter 090, DIVISION 380.
- The water rights affected by this notice are not subject to forfeiture for nonuse under ORS 10.610.
- Each user affected by the proposed transfer has provided written authorization for the transfer and such authorization is on file with the district.
- The water rights affected by this change do not require a Land Use Compatibility Statement because ALL of the following apply: a) a change in place of use only, b) a change that does not involve the placement or modification of structures, c) the use of water is for irrigation only and d) the use is located within an irrigation district or an exclusive farm use zone.
- The undersigned understand and acknowledge that the proposed change in place of use is subject to the approval of the Water Resources Department. The undersigned also understand and acknowledge that if the Water Resources Department finds the change in place of use allowed by the district under this notice results in injury to an existing water right, the Department may direct the district to cease delivery of water to the proposed place of use or direct the district to mitigate the injury.

6. SIGNATURES

I certify that to the best of my knowledge the information contained in this Notice of District Permanent Transfer is true and accurate.

Suzanne Butterfield
 Signature of District Manager
 or Authorized Representative

11-21-15
 Date

Suzanne Butterfield
 Type or Print Name of District Manager
 or Authorized Representative

Suzanne Butterfield
 Signature of User
 (authorized place of use)

11-21-15
 Date

 Signature of User
 (authorized place of use)

 Date

Justin Nigg
 Signature of User
 (proposed place of use)

11/27/15
 Date

[Signature]
 Signature of User
 (proposed place of use)

11/26/15
 Date

RECEIVED BY OWRD

DEC 31 2015

SALEM, OR
Mar. 2015

District Internal Notice:

437

State of Oregon
WATER RESOURCES DEPARTMENT
NOTICE OF DISTRICT PERMANENT TRANSFER
(ORS 540.580)

DISTRICT: **Swalley Irrigation District**
ADDRESS: **64672 Cook Avenue, Suite 1, Bend, OR 97701**
PHONE: **541/388-0658**

1. **WATER RIGHT: Swalley Irrigation District**
CERTIFICATE(S): #74145 PRIORITY DATE: September 1, 1899

2. **TYPE OF CHANGE: PERMANENT CHANGE IN PLACE OF USE**

3. **APPLICANT**

NAME: MF Cooley 1, LLC
Michael Flury, Sole Member
ADDRESS: 63649 Hwy 20, Bend, OR 97701

4. **LOCATION OF USE**

AUTHORIZED POINT OF DIVERSION:
N 985' & W 617' from the East 1/4 corner, SE/NE of Section 29, T17S, R12E.W.M. (diversion for Swalley's canal system), Additional district diversion: NW1/4SE1/4, Section 14, T.15S., R. 12E,W.M.; 2170 feet North and 1350 feet West from the SE Corner of Section 14.

LOCATION OF AUTHORIZED PLACE OF USE (*Off Lands*)

Township	Range	Section	1/4 1/4	Tax Lot	# of acres irrigated	Other Use
17S	12E	08	SW/SE	02300	5.00	Irr

5. **RECIPIENT**

NAME: Swalley Irrigation District for use by:
ADDRESS: 64672 Cook Ave, Ste 1, Bend, OR 97701

6. **LOCATION OF PROPOSED USE (*On Lands*)**

Township	Range	Section	1/4 1/4	Tax Lot	# of acres irrigated	Other Use
17S	12E	08	SW/SE	02300	5.00	I R R

7. **EXHIBITS** : Maps showing the location of the present and proposed irrigated lands (*On & Off Maps*)


Swalley Irrigation District hereby certifies that the applicant and recipient are the deed holders of subject properties; that our files are complete with a copy of the recorded documents; that the applicant's land has been irrigated within the last five years, and that applicant and recipient hereby authorize the transfer proposed herein.

NOTICE IS HEREBY GIVEN that this proposed change is subject to the approval of the Water Resources Department and that the Water Resources Department may reject the transfer or may require mitigation to avoid injury to other water right holders.

SWALLEY IRRIGATION DISTRICT AND APPLICANT, HEREBY SWEAR THAT THE ABOVE NOTICE FOR TRANSFER OF WATER RIGHT AND THE STATEMENTS MADE ARE TRUE AND CORRECT.

APPLICANT:  12/29/08
MF Cooley 1, LLC / Michael Flury, Sole Member Date

CO-APPLICANTS: _____ Date

DISTRICT:  1/12/09
Janet Lee, General Manager of Swalley Irrigation District Date

RECEIVED BY OWRD

DEC 31 2015

SALEM, OR

After Recording Return To:
SWALLEY IRRIGATION DISTRICT
64672 Cook Avenue, Suite 1
Bend, Oregon 97701

DESCHUTES COUNTY OFFICIAL RECORDS
NANCY BLANKENSHIP, COUNTY CLERK

2009-02064



\$36.00

01/20/2009 11:07:14 AM

D-D Cnt=1 Stn=25 TM
\$10.00 \$11.00 \$10.00 \$5.00

QUITCLAIM DEED
FOR TRANSFER OF INTEREST IN A WATER RIGHT

Grantor, **MF Cooley 1, LLC / Michael Flury, Sole Member** releases and quitclaims to **Swalley Irrigation District (SID)** all rights, title and interest in the following: By this agreement and signed transfer application form, Grantor, the owner of the lands listed in Exhibit A, release their claim and responsibility for **5.00 acres** of Swalley Irrigation District water right that are appurtenant to the lands listed in Exhibit A, to Swalley Irrigation District. Swalley Irrigation District may elect to complete the transfer application and submit it to the Water Resources Department for approval of use of the water right at a new location and/or use. Swalley Irrigation District may attach this agreement to the Oregon Water Resources Department's lease form and file with the District's annual Short Term Water Right Lease Agreement.

By entry of this deed, grantor hereby notifies any subsequent purchaser of the lands listed in Exhibit A that grantor, as owner of the subject land, approved the transfer (including a change in the place and type of use and point of diversion) of the water rights that are appurtenant to the subject land; and that upon completion of a transfer, by election of SID, the subject land no longer will have an appurtenant water right, if the transfer includes a change in the place of use.

Furthermore, upon signing of this agreement and the accompanying transfer application **MF Cooley 1, LLC / Michael Flury, Sole Member**, shall no longer be liable for any district assessment or charges pertaining to the **5.00 acres** of water right incurred after the date of signing. The water right in question is further described as a portion of certificate # 74145, priority of 1899, located:

T17S-R12E, WM-SEC 08-SW/SE-02300,

This agreement is binding upon the heirs, executors, administrators, successors, and permitted assigns of the parties to this agreement. Consideration for this Quitclaim is \$5,000.00

Grantor:


Date 12/29/08

MF Cooley 1, LLC / Michael Flury, Sole Member

Date _____

State of Oregon SS.
County of Deschutes

Personally appeared Michael Flury and acknowledged the forgoing instrument to be his / her voluntary act and deed.



My commission expires 1-29-2010

Swalley Irrigation District:

Date 1/5/09

Janet L. Lee, Manager

RECEIVED BY OWRC

DEC 31 2015

State of Oregon SS.
County of Deschutes

Personally appeared, Janet L. Lee as Manager for Swalley Irrigation District, and acknowledged the forgoing instrument to be her voluntary act and deed.



My commission expires 1-5-2010

MF Cooley 1, LLC
Account # 2208

EXHIBIT A

Legal Description:	Taxlot	Serial#	WR Acres:
T17S-R12E-WM-SEC 08-SW/SE-02300	171208D002300	113076	5.00

PARCEL 1 (Deschutes County Assessor's Map 17-12-08D-2300):

That portion of the West Half of the Southeast Quarter (W1/2SE1/4) of Section Eight (8), Township Seventeen (17) South, Range Twelve (12), East of the Willamette Meridian, Deschutes County, Oregon, lying Southerly and Westerly from the Southerly and Westerly right-of-way line of the U.S. Highway 20 as now located.

EXCEPTING THEREFROM that portion of the Southeast Quarter (SE1/4) of said Section Eight (8), described as follows: Beginning at the South quarter corner of said Section 8; thence North 0°07'17" West, 655.80 feet along the midsection line to the true point of beginning; thence North 0°07'17" West, 1066.44 feet to the Southerly right-of-way line of Highway 20; thence South 25°7'28" East, 966.50 feet; thence South 64°52'32" West, 450.75 feet to the point of beginning.

ALSO EXCEPTING THEREFROM the right-of-way of Cooley Road as shown on the Deschutes County Assessor's Map.

ALSO EXCEPTING THAT PORTION conveyed to Oregon State Department of Transportation, Highway Division recorded September 28, 1992 in Book 277, Page 1651, of Deschutes County Official Records.

RECEIVED BY OWRD

DEC 31 2015

SALEM, OR

\$53.00



00021457201300456140020022

11/01/2013 01:44:00 PM

D-D Cnt=1 Str=2 JS
\$10.00 \$11.00 \$16.00 \$10.00 \$6.00

After Recording Return To:
SWALLEY IRRIGATION DISTRICT
64672 Cook Avenue, Suite 1
Bend, Oregon 97701

QUITCLAIM DEED
FOR TRANSFER OF INTEREST IN A WATER RIGHT

Grantor, Joyce J. Thompson, releases and quitclaims to Swalley Irrigation District (SID) all rights, title and interest in the following: By this agreement and signed transfer application form, Grantor, the owner of the lands listed in Exhibit A, release their claim and responsibility for .10 acres of Swalley Irrigation District water right that are appurtenant to the lands listed in Exhibit A, to Swalley Irrigation District. Swalley Irrigation District may elect to complete the transfer application and submit it to the Water Resources Department for approval of use of the water right at a new location and/or use. Swalley Irrigation District may attach this agreement to the Oregon Water Resources Department's lease form and file with the District's annual Short Term Water Right Lease Agreement.

By entry of this deed, grantor hereby notifies any subsequent purchaser of the lands listed in Exhibit A that grantor, as owner of the subject land, approved the transfer (including a change in the place and type of use and point of diversion) of the water rights that are appurtenant to the subject land; and that upon completion of a transfer, by election of SID, the subject land no longer will have an appurtenant water right, if the transfer includes a change in the place of use.

Furthermore, upon signing of this agreement and the accompanying transfer application Joyce J. Thompson shall no longer be liable for any district assessment or charges pertaining to the .10 acres of water right incurred after the date of signing. The water right in question is further described as a portion of certificate # 74145, priority of 1899, located:

T17S-R12E WM-SEC16-SE/SW-01300

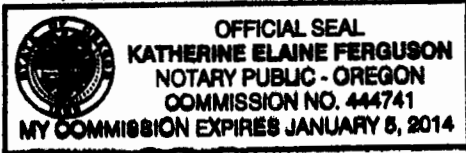
This agreement is binding upon the heirs, executors, administrators, successors, and permitted assigns of the parties to this agreement. Consideration for this Quitclaim is \$0

Grantor:

Joyce Thompson Date 01 November 2013
Date _____

State of Oregon SS.
County of Deschutes

Personally appeared Joyce J. Thompson, acknowledged the forgoing instrument to be his / her voluntary act and deed.



Katherine Elaine Ferguson

My commission expires 1-5-2014

Swalley Irrigation District:

Suzanne Butterfield Date 11-1-13
Suzanne Butterfield, Manager


State of Oregon SS.
County of Deschutes

RECEIVED BY OWRI

DEC 31 2015

Personally appeared, Suzanne Butterfield as Manager for Swalley Irrigation District, and acknowledged the forgoing instrument to be her voluntary act and deed.

SALEM, OR



Katherine Elaine Ferguson

My commission expires 1-5-2014

Joyce J. Thompson
Acct: # 2341

EXHIBIT A

Legal Description:	Taxlot	Serial#	WR Acres:
T17S-R12E-WM-SEC16-SE/SW-01300	171216CD0 1300	108987	.10

Address : 63253 Boyd Acres Rd, Bend, OR 97701
Assessor Property Description: PP2005-08 Lot: Block: 08

RECEIVED BY OWRC

DEC 31 2015

SALEM, OR

State of Oregon
WATER RESOURCES DEPARTMENT
NOTICE OF DISTRICT PERMANENT TRANSFER
(ORS 540.580)

DISTRICT: **Swalley Irrigation District**
ADDRESS: **64672 Cook Avenue, Suite 1, Bend, OR 97701** PHONE: **541/388-0658**

1. **WATER RIGHT: SWALLEY IRRIGATION DISTRICT**
CERTIFICATE(S): 74145 PRIORITY DATE: September 1, 1899

2. **TYPE OF CHANGE: PERMANENT CHANGE IN PLACE OF USE**

3. **APPLICANT (OFF):**
NAME: **Gary & Jill Johansen**
ADDRESS: **64225 Schibel Rd., Bend, OR 97703**

4. **LOCATION OF USE: AUTHORIZED POINT OF DIVERSION:**
POD #3) N 985' & W 617' from the East 1/4 corner, SE/NE of Section 29, T17S, R12E., W.M. (Diversion for Swalley's canal system), POD #15) Additional district diversion: NW1/4SE1/4, Section 14, T.15S, R. 12E, W.M.; 2170 feet North and 1350 feet West from the SE Corner of Section 14.

LOCATION OF AUTHORIZED PLACE OF USE (Off Lands)

Township	Range	Section	1/4 1/4	Tax Lot	# of acres irrigated	Other Use
S17	E12	05	SE/NW	01400	1.00	IRR

5. **RECIPIENT (ON):**
NAME: **Gary & Jill Johansen**
ADDRESS: **64225 Schibel Rd., Bend, OR 97703**

6. **LOCATION OF PROPOSED USE (On Lands)**


Township	Range	Section	1/4 1/4	Tax Lot	# of acres irrigated	Other Use
S17	E12	05	SE/NW	01400	1.00	IRR

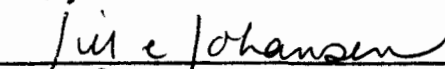
7. **EXHIBITS** : Maps showing the location of the present and proposed irrigated lands (*On & Off Maps*)

Swalley Irrigation District hereby certifies that the applicant and recipient are the deed holders of subject properties; that our files are complete with a copy of the recorded documents; that the applicant's land has been irrigated within the last five years, and that applicant and recipient hereby authorize the transfer proposed herein.

NOTICE IS HEREBY GIVEN that this proposed change is subject to the approval of the Water Resources Department and that the Water Resources Department may reject the transfer or may require mitigation to avoid injury to other water right holders.

SWALLEY IRRIGATION DISTRICT AND APPLICANT, HEREBY SWEAR THAT THE ABOVE NOTICE FOR TRANSFER OF WATER RIGHT AND THE STATEMENTS MADE ARE TRUE AND CORRECT.

APPLICANT:  11/18/15
Gary Johansen Date

APPLICANT:  11-18-15
Jill Johansen Date

DISTRICT:  11-23-15
Swalley Irrigation District: Suzanne Butterfield, Manager Date

RECEIVED BY OWRD

DEC 31 2015

SALEM, OR

5. MAPS and AUTHORIZATIONS

- Enclosed is a map for the proposed change in place of use meeting the standards of OAR Chapter 690, Division 385.
- The water rights affected by this notice are not subject to forfeiture for nonuse under ORS 540.610.
- Each user affected by the proposed transfer has provided written authorization for the transfer and such authorization is on file with the district.
- The water rights affected by this change do not require a Land Use Compatibility Statement because ALL of the following apply: a) a change in place of use only, b) a change that does not involve the placement or modification of structures, c) the use of water is for irrigation **only** and d) the use is located within an irrigation district or an exclusive farm use zone.
- The undersigned understand and acknowledge that the proposed change in place of use is subject to the approval of the Water Resources Department. The undersigned also understand and acknowledge that if the Water Resources Department finds the change in place of use allowed by the district under this notice results in injury to an existing water right, the Department may direct the district to cease delivery of water to the proposed place of use or direct the district to mitigate the injury.

6. SIGNATURES

I certify that to the best of my knowledge the information contained in this Notice of District Permanent Transfer is true and accurate.

Suzanne Butterfield
 Signature of District Manager
 or Authorized Representative

11-23-15
 Date

Suzanne Butterfield
 Type or Print Name of District Manager
 or Authorized Representative

[Signature]
 Signature of User
 (authorized place of use)

11/18/15
 Date

Jane Johanson
 Signature of User
 (authorized place of use)

11-18-15
 Date

[Signature]
 Signature of User
 (proposed place of use)

11/18/15
 Date

Jane Johanson
 Signature of User
 (proposed place of use)

11-18-15
 Date

RECEIVED BY OWR

DEC 31 2015

SALEM, OR