



Oregon Water Resources Department
 725 Summer Street NE, Suite A
 Salem Oregon 97301-1266
 (503) 986-0900
 www.wrd.state.or.us

Application for District Temporary Water Right Transfer

2016

Please type or print legibly in dark ink. If your application is incomplete or inaccurate, we will return it to you. If any requested information does not apply to your application, insert "N/A" to indicate "Not Applicable." As you complete this form, please refer to notes and guidance included on the application. A summary of review criteria and procedures that are generally applicable to these applications is available at www.wrd.state.or.us/OWRD/PUBS/forms.shtml.

Application for the 2016 irrigation season.
year

1. APPLICANT INFORMATION

District: Echo Irrigation District
 Contact Person: Bill Porfily Phone: (541) 449-1327
 Mailing Address: 73120 Highway 207, Echo, OR 97826

I. Pursuant to ORS 540.570 and OAR Chapter 690, Division 385, the district proposes to change the place of use for the following water rights:

WATER RIGHT			
PERMIT NUMBER	CERTIFICATE NUMBER	DECREE (name, volume, and page)	PRIMARY (P) or SUPP (S)
G-4969	85124	Robert C., Rick L., & Douglas L. Hale	P
G-2415	T-6787 →	Robert C., Rick L., & Douglas L. Hale 9/070	P
G-5215	87042	Robert C., Rick L., & Douglas L. Hale	P
G-6626	80849	Kenneth H. Coppinger	P
G-5215	80850	H-4 Farms, Inc.	P
G-5337	87667	Hale Farms, LLC	P
G-5337	87666	Hale Farms, LLC	P
U-714	87042	Robert C., Rick L., & Douglas L. Hale	P
S-54773		Echo Irrigation District & Hale Farms LLC	S
37121	87111	Hale Farms, LLC	P

RECEIVED BY OWRD

MAR 01 2016

SALEM, OR

T 12287

ATTACHMENTS

<p>Separate Section IV of – IV</p> <p>Description of Proposed Change(s) to a Water Right</p> <p><input checked="" type="checkbox"/> A Separate Section IV is enclosed for each water right to be affected by this transfer.</p> <p>Map</p> <p><input checked="" type="checkbox"/> Temporary Transfer A map meeting the requirements of OAR 690-385-3300 must be included but need not be prepared by a Certified Water Right Examiner.</p> <p>Consent to Transfer</p> <p><input type="checkbox"/> A copy of the written consent, if applicable, for a change in type of use of a water right to store water.</p>	<p>Supplemental Water Right Statement</p> <p><input checked="" type="checkbox"/> A written statement, if applicable, identifying supplemental water rights that will not be transferred, but remain unexercised at the authorized place of use during the irrigation season.</p> <p>Water Well Reports/Well Logs:</p> <p><input type="checkbox"/> The application is for a change from surface water to ground water and copies of all water well reports are attached.</p> <p><input type="checkbox"/> Water well reports are not available and attached is a description of construction details including well depth, static water level, and information necessary to establish the ground water body developed or proposed to be developed.</p> <p><input type="checkbox"/> The application is for a surface water transfer and water well reports are not required.</p> <p>Fees:</p> <p><input checked="" type="checkbox"/> Amount enclosed: \$3,753 See the Department's Fee Schedule at www.wrd.state.or.us or call (503) 986-0900.</p>
--	--

6. SIGNATURES

The district certifies the following:

- (1) The water right(s) proposed for transfer is a water right(s) subject to transfer and has not been forfeited for nonuse under ORS 540.610;
- (2) Each user affected by the proposed transfer has provided written authorization for the transfer and such authorization is on file with the district; and
- (3) The district has notified each affected user that the Department may condition or reject the transfer at any time to the extent necessary to avoid injury to an existing water right, and that the use of water on lands from which the water right is transferred (authorized place of use) and at the proposed place of use during the same irrigation season or calendar year may subject both the user and district to civil penalties.

On behalf of the district, I affirm that the information contained in this application is true and accurate.


District Manager signature

Craig Reeder-Manager
name (print)

2-23-16
date

Authorized District Representative signature

name (print)

date

Before submitting your application to the Department, be sure you have:

- Answered each question completely.
- Included all the required attachments.
- Included a check payable to the Oregon Water Resources Department for the appropriate amount.

RECEIVED BY OWRD

MAR 01 2016

SALEM, OR

Part IV of IV – Water Right Information

Please use a separate Part 4 for each water right being changed. See instructions at http://www.wrd.state.or.us/OWRD/PUBS/docs/Hints_Forms_MS_Word.doc

**1st of 10 Water Rights
CERTIFICATE # 85124**

Description of Water Delivery System

System capacity: 9.49 cubic feet per second (cfs) **OR**
4260 gallons per minute (gpm)

Describe the current water delivery system or the system that was in place at some time within the last five years. Include information on the pumps, canals, pipelines and sprinklers used to divert, convey and apply the water at the authorized place of use. **Please refer to application map for delivery system**

Table 1. Location of Authorized and Proposed Point(s) of Diversion (POD) or Appropriation (POA)
(Note: If the POD/POA name is not specified on the certificate, assign it a name or number here.)

POD/POA Name or Number	Is this POD/POA Authorized on the Certificate or is it Proposed?	If POA, OWRD Well Log ID# (or Well ID Tag # L-___)	Twp	Rng	Sec	¼ ¼	Tax Lot, DLC or Gov't Lot	Measured Distances (from a recognized survey corner)
H-1	<input checked="" type="checkbox"/> Authorized <input type="checkbox"/> Proposed	UMAT 1347	3 N	30 E	7	NW NW		4340' N & 1830' W from S ¼ Cor. Sec 7, T3N, R30E WM
H-2	<input checked="" type="checkbox"/> Authorized <input type="checkbox"/> Proposed	UMAT 1329	3 N	30 E	6	NW SW		2010' N & 1330' E from SW Cor. Sec 6, T3N, R30E WM
H-3	<input checked="" type="checkbox"/> Authorized <input type="checkbox"/> Proposed	UMAT 1247	3 N	30 E	7	SW SW		1420' S & 40' E from W ¼ Cor. Sec 7, T3N, R30E WM
H-4	<input checked="" type="checkbox"/> Authorized <input type="checkbox"/> Proposed	UMAT 1238	3 N	29 E	2	SE NE		180' N & 260' W from E ¼ Cor. Sec 2, T3N, R29E WM
H-6	<input checked="" type="checkbox"/> Authorized <input type="checkbox"/> Proposed	UMAT 1286	3 N	29 E	11	SW NE		132' N & 2190' W from E ¼ Cor. Sec 11, T3N, R29E WM
H-7	<input checked="" type="checkbox"/> Authorized <input type="checkbox"/> Proposed	UMAT 1294	3 N	29 E	12	NW NW		1010' S & 40' E from NW Cor. Sec 12, T3N, R29 E WM
R#1	<input type="checkbox"/> Authorized <input checked="" type="checkbox"/> Proposed	UMAT 1349	3 N	30 E	9	NW SW		520' S & 940' E from the E1/4 Cor. Sec 8, T3N, R 30 EWM
L	<input type="checkbox"/> Authorized <input checked="" type="checkbox"/> Proposed	UMAT 3010	4 N	30 E	35	SW SE		1860' S & 2920' E from the W1/4 Cor. Sec 35, T4N, R 30 EWM

RECEIVED BY OWRD

MAR 01 2016

SALEM, OR

T 12287 TACS

Check all type(s) of change(s) proposed below (change "CODES" are provided in parentheses):

- | | |
|---|--|
| <input checked="" type="checkbox"/> Place of Use (POU) | <input type="checkbox"/> Supplemental Use to Primary Use (S to P) |
| <input type="checkbox"/> Character of Use (USE) | <input type="checkbox"/> Point of Appropriation/Well (POA) |
| <input type="checkbox"/> Point of Diversion (POD) | <input checked="" type="checkbox"/> Additional Point of Appropriation (APOA) |
| <input type="checkbox"/> Additional Point of Diversion (APOD) | <input type="checkbox"/> Substitution (SUB) |
| <input type="checkbox"/> Surface Water POD to Ground Water
POA (SW/GW) | <input type="checkbox"/> Government Action POD (GOV) |

Will all of the proposed changes affect the entire water right?

- Yes Complete only the Proposed ("to" lands) section of Table 2 on the next page. Use the "CODES" listed above to describe the proposed changes.
- No Complete all of Table 2 to describe the portion of the water right to be changed.

RECEIVED BY OWRD

MAR 01 2016

SALEM, OR

MAR 01 2016

SALEM, OR

Table 2. Description of Changes to Water Right Certificate # 85124 1st of 10 Water Rights

Authorized ("from" lands) as they appear BEFORE THE CHANGES										Proposed Changes (see "CODES" from previous page)	Proposed ("to" lands) AFTER THE CHANGES									
Twp	Rng	Sec	¼ ¼	Tax Lot	Gvt Lot or DLC	Acres	Type of USE listed on Certificate	POD(s) or POA(s) (name or number from Table 1)	Priority Date		Twp	Rng	Sec	¼ ¼	Tax Lot	Gvt Lot or DL	Acres	New Type of USE	POD(s)/ POA(s) to be used (from Table 1)	Priority Date
3	N	30	E 6 NE NW	300		32.8	Irrigation	H-1, H-2, H-3, H-4, H-6, & H-7	6/8/71	POU/APOA	3	N	30	E 2 NW NE	300	45.53	18.2	Irr	L	6/8/71
3	N	30	E 6 SW NW	300	55.05	4.2	Irrigation	H-1, H-2, H-3, H-4, H-6, & H-7	6/8/71	POU & APOA	3	N	30	E 2 SW NE	300		29.3	Irr	L	6/8/71
3	N	30	E 6 SE NW	300		40.0	Irrigation	H-1, H-2, H-3, H-4, H-6, & H-7	6/8/71	POU & APOA	3	N	30	E 2 NE NW	400	45.89	1.4	Irr	L	6/8/71
3	N	30	E 6 NE SW	300		20.9	Irrigation	H-1, H-2, H-3, H-4, H-6, & H-7	6/8/71	POU & APOA	3	N	30	E 2 SE NW	400		37.8	Irr	L	6/8/71
3	N	30	E 6 NW SW	300	56.85	32.6	Irrigation	H-1, H-2, H-3, H-4, H-6, & H-7	6/8/71	POU & APOA	3	N	30	E 2 NW SE	300		23.9	Irr	L	6/8/71
3	N	29	E 1 NE SE	100		8.6	Irrigation	H-1, H-2, H-3, H-4, H-6, & H-7	6/8/71	POU & APOA	3	N	30	E 2 NE SW	400		7.5	Irr	L	6/8/71
3	N	30	E 7 NE SW	1500		6.8	Irrigation	H-1, H-2, H-3, H-4, H-6, & H-7	6/8/71	POU & APOA	3	N	29	E 1 SW NE	100		6.2	Irr	H-1, H-2, H-3, H-4, H-6, & H-7, & R-1	6/8/71
										POU & APOA	3	N	29	E 1 SE NE	100		0.8	Irr	H-1, H-2, H-3, H-4, H-6, & H-7, & R-1	6/8/71
										POU & APOA	3	N	29	E 1 NE SE	100		11.6	Irr	H-1, H-2, H-3, H-4, H-6, & H-7, & R-1	6/8/71
										POU & APOA	3	N	29	E 1 NW SE	100		3.5	Irr	H-1, H-2, H-3, H-4, H-6, & H-7, & R-1	6/8/71
										POU & APOA	3	N	30	E 1 SW SE	100		4.9	Irr	H-1, H-2, H-3, H-4, H-6, & H-7, & R-1	6/8/71
										POU & APOA	3	N	30	E 1 SE SE	100		0.8	Irr	H-1, H-2, H-3, H-4, H-6, & H-7, & R-1	6/8/71
TOTAL ACRES						145.9						TOTAL ACRES						145.9		

MAR 01 2016

SALEM, OR

Authorized ("from" lands) as they appear BEFORE THE CHANGES										Proposed Changes (see "CODES" from previous page)	Proposed ("to" lands) AFTER THE CHANGES													
Twp.	Rng.	Sec	¼	¼	Tax Lot	Gvt. Lot or DLC	Acres	Type of USE listed on Certificate	POD(s) or POA(s) (name or number from Table 1)		Priority Date	Twp.	Rng.	Sec	¼	¼	Tax Lot	Gvt. Lot or DLC	Acres	New Type of USE	POD(s)/ POA(s) to be used (from Table 1)	Priority Date		
3	N	30	E	6	NE SW	300		16.6	Supp. Irr.	H-1, H-2, H-4, H-6, & H-7	4/8/63	POU/APOA	3	N	30	E	2	NE SW	400		7.5	Supp. Irr.	L	4/8/63
3	N	30	E	6	NW SW	300	56.85	23.8	Supp. Irr.	"	4/8/63	POU/APOA	3	N	30	E	2	SE SW	400		6.5	Supp. Irr.	L	4/8/63
3	N	30	E	6	SW SW	300	58.66	34.5	Supp. Irr.	"	4/8/63		3	N	30	E	2	NE SE	300		15.0	Supp. Irr.	L	4/8/63
3	N	30	E	6	SE SW	300		26.3	Supp. Irr.	"	4/8/63	POU/APOA	2	N	30	E	2	NW SE	300		15.0	Supp. Irr.	L	4/8/63
3	N	30	E	7	NE NW	1500		2.5	Supp. Irr.	"	4/8/63	POU/APOA	2	N	30	E	2	SW SE	300		33.9	Supp. Irr.	L	4/8/63
3	N	30	E	7	SW NW	1500	57.35	18.2	Supp. Irr.	"	4/8/63	POU/APOA	3	N	30	E	2	SE SE	300		13.3	Supp. Irr.	L	4/8/63
3	N	30	E	7	SE NW	1500		16.3	Supp. Irr.	"	4/8/63	POU/APOA	3	N	30	E	7	NE NE	1300		3.6	Supp. Irr.	H-1, H-2, H-3, H-4, H-6, H-7, & R1	4/8/63
3	N	30	E	7	NE SW	1500		33.2	Supp. Irr.	"	4/8/63	POU/APOA	3	N	30	E	7	NW NE	1300		5.7	Supp. Irr.	"	4/8/63
3	N	29	E	1	NE SE	100		0.5	Supp. Irr.	"	4/8/63	POU/APOA	3	N	30	E	7	SW NE	1300		7.7	Supp. Irr.	"	4/8/63
3	N	29	E	1	SE SE	100		0.2	Supp. Irr.	"	4/8/63	POU/APOA	3	N	30	E	7	SE NE	1300		6.4	Supp. Irr.	"	4/8/63
												POU/APOA	3	N	30	E	7	NW SE	1400		0.6	Supp. Irr.	"	4/8/63
												POU/APOA	3	N	30	E	8	NW NE	1200		31.9	Supp. Irr.	"	4/8/63
												POU/APOA	3	N	30	E	8	SW NE	1200		4.4	Supp. Irr.	"	4/8/63
												POU/APOA	3	N	30	E	8	NE SE	1200		20.6	Supp. Irr.	"	4/8/63
TOTAL ACRES							172.1											TOTAL ACRES	172.1					


T 12287

1st of 10 Water Rights Certificate # 85124

For Place of Use or Character of Use Changes

Are there other water right certificates, water use permits or ground water registrations associated with the "from" or the "to" lands? Yes No

If YES, list the certificate, water use permit, or ground water registration numbers: **Permit S-54773, & Permit G- 2415 T-6787.**

 Pursuant to ORS 540.510, any "layered" water use such as an irrigation right that is supplemental to a primary right proposed for transfer must be included in the transfer or be cancelled. Any change to a ground water registration must be filed separately in a ground water registration modification application.

For Substitution (ground water supplemental irrigation will be substituted for surface water primary irrigation) N/A

Ground water supplemental Permit or Certificate # N/A;
Surface water primary Certificate # N/A.

RECEIVED BY OWRD

MAR 01 2016

For a change from Supplemental Irrigation Use to Primary Irrigation Use

Identify the primary certificate to be cancelled. Certificate # N/A

SALEM, OR

For a change in point(s) of appropriation (well(s)) or additional point(s) of appropriation:

Well log(s) are attached for each authorized and proposed well(s) that are clearly labeled and associated with the corresponding well(s) in Table 1 above and on the accompanying application map. (Tip: You may search for well logs on the Department's web page at: http://apps.wrd.state.or.us/apps/gw/well_log/Default.aspx)

OR

Describe the construction of the authorized and proposed well(s) in Table 3 for any wells that do not have a well log. N/A

Table 3. Construction of Point(s) of Appropriation See attached Well Logs

Any well(s) in this listing must be clearly tied to corresponding well(s) described in Table 1 and shown on the accompanying application map. Failure to provide adequate information is likely to delay the processing of your transfer application. For proposed wells, we recommend that you consult a licensed well driller, geologist, or certified water right examiner for the proper information needed to complete the table.

Proposed or Authorized POA Name or Number	Is well already built? (Yes or No)	If an existing well, OWRD Well ID Tag No. L-___	Total well depth	Casing Diameter	Casing Intervals (feet)	Seal depth(s) (intervals)	Perforated or screened intervals (in feet)	Static water level of completed well (in feet)	Source aquifer (sand, gravel, basalt, etc.)	Well-specific rate (cfs or gpm). If less than full rate of water right

Part IV of IV – Water Right Information

Please use a separate Part 4 for each water right being changed. See instructions at http://www.wrd.state.or.us/OWRD/PUBS/docs/Hints_Forms_MS_Word.doc

2nd of 10 Water Rights
CERTIFICATE # Permit 2415 T-6787

RECEIVED BY OWRD

Description of Water Delivery System

MAR 01 2016

System capacity: 4.0 cubic feet per second (cfs) OR
1795 gallons per minute (gpm)

SALEM, OR

Describe the current water delivery system or the system that was in place at some time within the last five years. Include information on the pumps, canals, pipelines and sprinklers used to divert, convey and apply the water at the authorized place of use. **Please refer to application map for delivery system**

Table 1. Location of Authorized and Proposed Point(s) of Diversion (POD) or Appropriation (POA)
 (Note: If the POD/POA name is not specified on the certificate, assign it a name or number here.)

POD/POA Name or Number	Is this POD/POA Authorized on the Certificate or is it Proposed?	If POA, OWRD Well Log ID# (or Well ID Tag # L-)	Tw	Rng	Sec	¼ ¼	Tax Lot, DLC or Gov't Lot	Measured Distances (from a recognized survey corner)
H-1	<input checked="" type="checkbox"/> Authorized <input type="checkbox"/> Proposed	UMAT 1347	3 N	30 E	7	NW NW		4340' N & 1830' W from S ¼ Cor. Sec 7, T3N, R30E WM
H-2	<input checked="" type="checkbox"/> Authorized <input type="checkbox"/> Proposed	UMAT 1329	3 N	30 E	6	NW SW		2010' N & 1330' E from SW Cor. Sec 6, T3N, R30E WM
H-3	<input checked="" type="checkbox"/> Authorized <input type="checkbox"/> Proposed	UMAT 1247	3 N	30 E	7	SW SW		1420'S & 40' E from W ¼ Cor. Sec 7, T3N, R30E WM
H-4	<input checked="" type="checkbox"/> Authorized <input type="checkbox"/> Proposed	UMAT 1238	3 N	29 E	2	SE NE		180' N & 260' W from E ¼ Cor. Sec 2, T3N, R29E WM
H-6	<input checked="" type="checkbox"/> Authorized <input type="checkbox"/> Proposed	UMAT 1286	3 N	29 E	11	SW NE		132' N & 2190' W from E ¼ Cor. Sec 11, T3N, R29E WM
H-7	<input checked="" type="checkbox"/> Authorized <input type="checkbox"/> Proposed	UMAT 1294	3 N	29 E	12	NW NW		1010' S & 40' E from NW Cor. Sec 12, T3N, R29 E WM
R 1	<input type="checkbox"/> Authorized <input checked="" type="checkbox"/> Proposed	UMAT 1349	3 N	30 E	9	NW SW		520' S & 940 E from the E ¼ Cor. Sec 8, T3N, R29 E WM
L	<input type="checkbox"/> Authorized <input checked="" type="checkbox"/> Proposed	UMAT 3010	4 N	30 E	35	SW SE		1860'S & 2920'E from W1/4 Cor., Sec. 35, T4N R30EWM

Check all type(s) of change(s) proposed below (change "CODES" are provided in parentheses):

- | | |
|---|--|
| <input checked="" type="checkbox"/> Place of Use (POU) | <input type="checkbox"/> Supplemental Use to Primary Use (S to P) |
| <input type="checkbox"/> Character of Use (USE) | <input type="checkbox"/> Point of Appropriation/Well (POA) |
| <input type="checkbox"/> Point of Diversion (POD) | <input checked="" type="checkbox"/> Additional Point of Appropriation (APOA) |
| <input type="checkbox"/> Additional Point of Diversion (APOD) | <input type="checkbox"/> Substitution (SUB) |
| <input type="checkbox"/> Surface Water POD to Ground Water
POA (SW/GW) | <input type="checkbox"/> Government Action POD (GOV) |

Will all of the proposed changes affect the entire water right?

- Yes Complete only the Proposed ("to" lands) section of Table 2 on the next page. Use the "CODES" listed above to describe the proposed changes.
- No Complete all of Table 2 to describe the portion of the water right to be changed.

RECEIVED BY OWRD

MAR 01 2016

SALEM, OR

MAR 01 2016

Table 2. Description of Changes to Water Right Certificate # Permit 2415 T-6787 2nd of 10 Water Rights

SALEM, OR


Authorized ("from" lands) as they appear BEFORE THE CHANGES										Proposed Changes (see "CODES" from previous page)	Proposed ("to" lands) AFTER THE CHANGES									
Twp.	Rng.	Sec	¼ ¼	Tax Lot	Gvt. Lot or DLC	Acres	Type of USE listed on Certificate	POD(s) or POA(s) (name or number from Table 1)	Priority Date		Twp.	Rng.	Sec	¼ ¼	Tax Lot	Gvt. Lot or DLC	Acres	New Type of USE	POD(s)/POA(s) to be used (from Table 1)	Priority Date
3	N	30	E 6 NE SW	300		16.6	Irrigation	H-1, H-2, H-4, H-6, & H-7	4/8/63	POU/APOA	3	N	30	E 2 NE SW	400		7.5	Irr.	L	4/8/63
3	N	30	E 6 NW SW	300	56.85	23.8	Irrigation	"	4/8/63	POU/APOA	3	N	30	E 2 SE SW	400		6.5	Irr.	L	4/8/63
3	N	30	E 6 SW SW	300	58.66	34.5	Irrigation	"	4/8/63		3	N	30	E 2 NE SE	300		15.0	Irr.	L	4/8/63
3	N	30	E 6 SE SW	300		26.3	Irrigation	"	4/8/63	POU/APOA	2	N	30	E 2 NW SE	300		15.0	Irr.	L	4/8/63
3	N	30	E 7 NE NW	1500		2.5	Irrigation	"	4/8/63	POU/APOA	2	N	30	E 2 SW SE	300		33.9	Irr.	L	4/8/63
3	N	30	E 7 SW NW	1500	57.35	18.2	Irrigation	"	4/8/63	POU/APOA	3	N	30	E 2 SE SE	300		13.3	Irr.	L	4/8/63
3	N	30	E 7 SE NW	1500		16.3	Irrigation	"	4/8/63	POU/APOA	3	N	30	E 7 NE NE	1300		3.6	Irr	H-1, H-2, H-3, H-4, H-6, H-7, & R1	4/8/63
3	N	30	E 7 NE SW	1500		33.2	Irrigation	"	4/8/63	POU/APOA	3	N	30	E 7 NW NE	1300		5.7	Irr	"	4/8/63
3	N	29	E 1 NE SE	100		0.5	Irrigation	"	4/8/63	POU/APOA	3	N	30	E 7 SW NE	1300		7.7	Irr	"	4/8/63
3	N	29	E 1 SE SE	100		0.2	Irrigation	"	4/8/63	POU/APOA	3	N	30	E 7 SE NE	1300		6.4	Irr	"	4/8/63
										POU/APOA	3	N	30	E 7 NW SE	1400		0.6	Irr	"	4/8/63
										POU/APOA	3	N	30	E 8 NW NE	1200		31.9	Irr	"	4/8/63
										POU/APOA	3	N	30	E 8 SW NE	1200		4.4	Irr	"	4/8/63
										POU/APOA	3	N	30	E 8 NE SE	1200		20.6	Irr	"	4/8/63
TOTAL ACRES						172.1											TOTAL ACRES	172.1		

2nd of 10 Water Rights Certificate # Permit 2415 T-6787

For Place of Use or Character of Use Changes

Are there other water right certificates, water use permits or ground water registrations associated with the “from” or the “to” lands? Yes No

If YES, list the certificate, water use permit, or ground water registration numbers: **Cert 85124 & Permit S-54773.**

 Pursuant to ORS 540.510, any “layered” water use such as an irrigation right that is supplemental to a primary right proposed for transfer must be included in the transfer or be cancelled. Any change to a ground water registration must be filed separately in a ground water registration modification application.

For Substitution (ground water supplemental irrigation will be substituted for surface water primary irrigation) **N/A**

Ground water supplemental Permit or Certificate # N/A;
Surface water primary Certificate # N/A.

RECEIVED BY OWRD

MAR 01 2016

For a change from Supplemental Irrigation Use to Primary Irrigation Use

Identify the primary certificate to be cancelled. Certificate # N/A

SALEM, OR

For a change in point(s) of appropriation (well(s)) or additional point(s) of appropriation:

Well log(s) are attached for each authorized and proposed well(s) that are clearly labeled and associated with the corresponding well(s) in Table 1 above and on the accompanying application map. (Tip: You may search for well logs on the Department’s web page at: http://apps.wrd.state.or.us/apps/gw/well_log/Default.aspx)

OR

Describe the construction of the authorized and proposed well(s) in Table 3 for any wells that do not have a well log. **N/A**

Table 3. Construction of Point(s) of Appropriation See Attached Well Logs

Any well(s) in this listing must be clearly tied to corresponding well(s) described in Table 1 and shown on the accompanying application map. Failure to provide adequate information is likely to delay the processing of your transfer application. For proposed wells, we recommend that you consult a licensed well driller, geologist, or certified water right examiner for the proper information needed to complete the table.

Proposed or Authorized POA Name or Number	Is well already built? (Yes or No)	If an existing well, OWRD Well ID Tag No. L-___	Total well depth	Casing Diameter	Casing Intervals (feet)	Seal depth(s) (intervals)	Perforated or screened intervals (in feet)	Static water level of completed well (in feet)	Source aquifer (sand, gravel, basalt, etc.)	Well - specific rate (cfs or gpm). If less than full rate of water right

T 12287

**3rd of 10 Water Rights
CERTIFICATE # 87042**

Description of Water Delivery System

System capacity: 1.5 cubic feet per second (cfs) **OR**
673 gallons per minute (gpm)

Describe the current water delivery system or the system that was in place at some time within the last five years. Include information on the pumps, canals, pipelines and sprinklers used to divert, convey and apply the water at the authorized place of use. **Please refer to application map for delivery system**

Table 1. Location of Authorized and Proposed Point(s) of Diversion (POD) or Appropriation (POA)

Note: If the POD/POA name is not specified on the certificate, assign it a name or number here.)

POD/POA Name or Number	Is this POD/POA Authorized on the Certificate or is it Proposed?	If POA, OWRD Well Log ID# (or Well ID Tag # L-___)	Twp	Rng	Sec	¼ ¼	Tax Lot, DLC or Gov't Lot	Measured Distances (from a recognized survey corner)
H-1	<input checked="" type="checkbox"/> Authorized <input type="checkbox"/> Proposed	UMAT 1347	3 N	30 E	7	NW NW		4340' N & 1830' W from S ¼ Cor. Sec 7, T3N, R30E WM
H-2	<input checked="" type="checkbox"/> Authorized <input type="checkbox"/> Proposed	UMAT 1329	3 N	30 E	6	NW SW		2010' N & 1330' E from SW Cor. Sec 6, T3N, R30E WM
H-4	<input checked="" type="checkbox"/> Authorized <input type="checkbox"/> Proposed	UMAT 1238	3 N	29 E	2	SE NE		180' N & 260' W from E ¼ Cor. Sec 2, T3N, R29E WM
H-6	<input checked="" type="checkbox"/> Authorized <input type="checkbox"/> Proposed	UMAT 1286	3 N	29 E	11	SW NE		132' N & 2190' W from E ¼ Cor. Sec 11, T3N, R29E WM
H-7	<input checked="" type="checkbox"/> Authorized <input type="checkbox"/> Proposed	UMAT 1294	3 N	29 E	12	NW NW		1010' S & 40' E from NW Cor. Sec 12, T3N, R29 E WM

Check all type(s) of change(s) proposed below (change "CODES" are provided in parentheses):

- | | |
|---|---|
| <input checked="" type="checkbox"/> Place of Use (POU) | <input type="checkbox"/> Supplemental Use to Primary Use (S to P) |
| <input type="checkbox"/> Character of Use (USE) | <input type="checkbox"/> Point of Appropriation/Well (POA) |
| <input type="checkbox"/> Point of Diversion (POD) | <input type="checkbox"/> Additional Point of Appropriation (APOA) |
| <input type="checkbox"/> Additional Point of Diversion (APOD) | <input type="checkbox"/> Substitution (SUB) |

Will all of the proposed changes affect the entire water right?

- Yes Complete only the Proposed ("to" lands) section of Table 2 on the next page. Use the "CODES" listed above to describe the proposed changes.
- No Complete all of Table 2 to describe the portion of the water right to be changed.

RECEIVED BY OWRD

MAR 01 2016

SALEM, OR

Table 2. Description of Changes to Water Right Certificate # 87042 3rd of 10 Water Rights

Authorized ("from" lands) as they appear BEFORE THE CHANGES											Proposed Changes (see "CODES" from previous page)	Proposed ("to" lands) AFTER THE CHANGES														
Twp.	Rng.	Sec	¼	¼	Tax Lot	Gvt Lot or DLC	Acres	Type of USE listed on Certificate	POD(s) or POA(s) (name or number from Table 1)	Priority Date		Twp.	Rng.	Sec	¼	¼	Tax Lot	Gvt Lot or DLC	Acres	New Type of USE	POD(s)/ POA(s) to be used (from Table 1)	Priority Date				
3	N	29	E	1	NE	NW	100	40.74	5.1	Irrigation	H-1, H-2, H-4, H-6, & H-7	2-16-1973	POU	3	N	30	E	8	NW	SE	1200		23.3	Irrigation	H-1, H-2, H-4, H-6, & H-7	2-16-1973
3	N	29	E	1	SW	NW	100		4.3	Irrigation	"	2-16-1973	POU	3	N	30	E	8	SW	SE	1200		32.8	Irrigation	"	2-16-1973
3	N	29	E	1	SE	NW	100		16.0	Irrigation	"	2-16-1973	POU	3	N	30	E	8	SE	SE	1200		33.9	Irrigation	"	2-16-1973
3	N	29	E	1	NE	SW	100		16.8	Irrigation	"	2-16-1973	POU													
3	N	29	E	1	SW	SW	100		11.0	Irrigation	"	2-16-1973	POU													
3	N	29	E	1	SE	SW	100		2.8	Irrigation	"	2-16-1973	POU													
3	N	29	E	2	SE	NE	100		7.3	Irrigation	"	2-16-1973	POU													
3	N	29	E	2	NE	SE	100		5.4	Irrigation	"	2-16-1973	POU													
3	N	29	E	2	SE	SE	100		8.9	Irrigation	"	2-16-1973	POU													
3	N	29	E	11	NE	SE	303		11.4	Irrigation	"	2-16-1973	POU													
3	N	29	E	11	NW	SE	303		1.0	Irrigation	"	2-16-1973	POU													
TOTAL ACRES							90.0	TOTAL ACRES											90.0							

RECEIVED BY OWRD

MAR 01 2016


SALEM, OR

3rd of 10 Water Rights Certificate # 87042

For Place of Use or Character of Use Changes

Are there other water right certificates, water use permits or ground water registrations associated with the “from” or the “to” lands? Yes No

If YES, list the certificate, water use permit, or ground water registration numbers: **Permit S-54773.**

 Pursuant to ORS 540.510, any “layered” water use such as an irrigation right that is supplemental to a primary right proposed for transfer must be included in the transfer or be cancelled. Any change to a ground water registration must be filed separately in a ground water registration modification application.

For Substitution (ground water supplemental irrigation will be substituted for surface water primary irrigation) **N/A**

Ground water supplemental Permit or Certificate # N/A;
Surface water primary Certificate # N/A.

RECEIVED BY OWRD

MAR 01 2016

For a change from Supplemental Irrigation Use to Primary Irrigation Use

Identify the primary certificate to be cancelled. Certificate # N/A

SALEM, OR

For a change in point(s) of appropriation (well(s)) or additional point(s) of appropriation:

Well log(s) are attached for each authorized and proposed well(s) that are clearly labeled and associated with the corresponding well(s) in Table 1 above and on the accompanying application map. (Tip: You may search for well logs on the Department’s web page at: http://apps.wrd.state.or.us/apps/gw/well_log/Default.aspx **N/A**)

OR

Describe the construction of the authorized and proposed well(s) in Table 3 for any wells that do not have a well log. **N/A**

Table 3. Construction of Point(s) of Appropriation See Attached Well Logs

Any well(s) in this listing must be clearly tied to corresponding well(s) described in Table 1 and shown on the accompanying application map. Failure to provide adequate information is likely to delay the processing of your transfer application. For proposed wells, we recommend that you consult a licensed well

Proposed or Authorized POA Name or Number	Is well already built? (Yes or No)	If an existing well, OWRD Well ID Tag No. L-____	Total well depth	Casing Diameter	Casing Intervals (feet)	Seal depth(s) (intervals)	Perforated or screened intervals (in feet)	Static water level of completed well (in feet)	Source aquifer (sand, gravel, basalt, etc.)	Well - specific rate (cfs or gpm). If less than full rate of water right

**4th of 10 Water Rights
CERTIFICATE # 80849**

Description of Water Delivery System

System capacity: 5.94 cubic feet per second (cfs) **OR**
2665.9 gallons per minute (gpm)

Describe the current water delivery system or the system that was in place at some time within the last five years. Include information on the pumps, canals, pipelines and sprinklers used to divert, convey and apply the water at the authorized place of use. **Please refer to application map for delivery system**

Table 1. Location of Authorized and Proposed Point(s) of Diversion (POD) or Appropriation (POA)
(Note: If the POD/POA name is not specified on the certificate, assign it a name or number here.)

POD/POA Name or Number	Is this POD/POA Authorized on the Certificate or is it Proposed?	If POA, OWRD Well Log ID# (or Well ID Tag # L-___)	Twp	Rng	Sec	¼ ¼	Tax Lot, DLC or Gov't Lot	Measured Distances (from a recognized survey corner)
C-1	<input checked="" type="checkbox"/> Authorized <input type="checkbox"/> Proposed	UMAT 54853	3 N	29 E	24	SW NE		20'N & 1570'W from E1/4 Cor., Sec. 24, T3N, R29EWM
C-2	<input checked="" type="checkbox"/> Authorized <input type="checkbox"/> Proposed	UMAT 1329 & UMAT 5659	3 N	29 E	24	SE NE		960'N & 30'W from E1/4 Cor., Sec. 24, T3N, R29EWM
D-1	<input type="checkbox"/> Authorized <input checked="" type="checkbox"/> Proposed	UMAT 1369	3 N	29 E	30	NE SW		30'S & 640'W from the center of Sec. 30, T3N, R30EWM
D-2	<input type="checkbox"/> Authorized <input checked="" type="checkbox"/> Proposed	UMAT 1361	3 N	29 E	29	NW NW		100'N & 80'E from SW Cor. Sec 20, T3N, R30EWM

RECEIVED BY OWRD

MAR 01 2016

SALEM, OR

Check all type(s) of change(s) proposed below (change "CODES" are provided in parentheses):

- | | |
|---|--|
| <input checked="" type="checkbox"/> Place of Use (POU) | <input type="checkbox"/> Supplemental Use to Primary Use (S to P) |
| <input type="checkbox"/> Character of Use (USE) | <input type="checkbox"/> Point of Appropriation/Well (POA) |
| <input type="checkbox"/> Point of Diversion (POD) | <input checked="" type="checkbox"/> Additional Point of Appropriation (APOA) |
| <input type="checkbox"/> Additional Point of Diversion (APOD) | <input type="checkbox"/> Substitution (SUB) |
| <input type="checkbox"/> Surface Water POD to Ground Water
POA (SW/GW) | <input type="checkbox"/> Government Action POD (GOV) |

Will all of the proposed changes affect the entire water right?

- Yes Complete only the Proposed ("to" lands) section of Table 2 on the next page. Use the "CODES" listed above to describe the proposed changes.
- No Complete all of Table 2 to describe the portion of the water right to be changed.

RECEIVED BY OWRD

MAR 01 2016

SALEM, OR

MAR 01 2016

Table 2. Description of Changes to Water Right Certificate # 80849 4th of 10 Water Rights

SALEM, OR

Authorized ("from" lands) as they appear BEFORE THE CHANGES											Proposed Changes (see "CODES" from previous page)	Proposed ("to" lands) AFTER THE CHANGES														
Twp	Rng	Sec	¼	¼	Tax Lot	Gvt Lot or DLC	Acres	Type of USE listed on Certificate	POD(s) or POA(s) (name or number from Table 1)	Priority Date		Twp	Rng	Sec	¼	¼	Tax Lot	Gvt Lot or DLC	Acres	New Type of USE	POD(s)/POA(s) to be used (from Table 1)	Priority Date				
3	N	30	E	19	NE	NW	600		27.5	Irrigation	C-1 & C-2	12-29-1975	POU/APOA	3	N	29	E	13	NE	NE	3700		30.0	Irr.	C1,C2,D1 & D2	12-29-1975
3	N	30	E	19	NW	NW	600		13.2	Irrigation	C-1 & C-2	12-29-1975	POU/APOA	3	N	29	E	13	NW	NE	3700		30.0	Irr.	C1,C2,D1 & D2	12-29-1975
3	N	30	E	19	SE	NW	600		13.6	Irrigation	C-1 & C-2	12-29-1975	POU/APOA	3	N	29	E	13	SW	NE	3700		29.9	Irr.	C1,C2,D1 & D2	12-29-1975
3	N	30	E	19	SW	NW	600		26.7	Irrigation	C-1 & C-2	12-29-1975	POU/APOA	3	N	29	E	13	SE	NE	3700		30.0	Irr.	C1,C2,D1 & D2	12-29-1975
3	N	30	E	19	NE	SW	800		28.5	Irrigation	C-1 & C-2	12-29-1975	POU/APOA	3	N	29	E	13	NE	SE	3700		30.2	Irr.	C1,C2,D1 & D2	12-29-1975
3	N	30	E	19	NW	SW	800		8.1	Irrigation	C-1 & C-2	12-29-1975	POU/APOA	3	N	29	E	13	NW	SE	3700		30.2	Irr.	C1,C2,D1 & D2	12-29-1975
3	N	30	E	19	SW	SW	800		9.2	Irrigation	C-1 & C-2	12-29-1975	POU/APOA	3	N	29	E	13	SW	SE	3700		30.2	Irr.	C1,C2,D1 & D2	12-29-1975
3	N	30	E	19	SE	SW	800		26.4	Irrigation	C-1 & C-2	12-29-1975	POU/APOA	3	N	29	E	13	SE	SE	3700		30.2	Irr.	C1,C2,D1 & D2	12-29-1975
3	N	30	E	24	NE	NE	8600		9.0	Irrigation	C-1 & C-2	12-29-1975	POU/APOA													
3	N	30	E	24	NW	NE	8600		9.0	Irrigation	C-1 & C-2	12-29-1975	POU/APOA													
3	N	30	E	24	SW	NE	8600		9.0	Irrigation	C-1 & C-2	12-29-1975	POU/APOA													
3	N	30	E	24	SE	NE	8600		9.0	Irrigation	C-1 & C-2	12-29-1975	POU/APOA													
3	N	30	E	24	NE	SE	8700		10.7	Irrigation	C-1 & C-2	12-29-1975	POU/APOA													
3	N	30	E	24	NW	SE	8700		13.6	Irrigation	C-1 & C-2	12-29-1975	POU/APOA													
3	N	30	E	24	SW	SE	8700		13.6	Irrigation	C-1 & C-2	12-29-1975	POU/APOA													
3	N	30	E	24	SE	SE	8700		13.6	Irrigation	C-1 & C-2	12-29-1975	POU/APOA													
TOTAL ACRES								240.7	TOTAL ACRES											240.7						

4th of 10 Water Rights Certificate # 80849
For Place of Use or Character of Use Changes

Are there other water right certificates, water use permits or ground water registrations associated with the "from" or the "to" lands? Yes No

If YES, list the certificate, water use permit, or ground water registration numbers: **& Permit S-54773,**



Pursuant to ORS 540.510, any "layered" water use such as an irrigation right that is supplemental to a primary right proposed for transfer must be included in the transfer or be cancelled. Any change to a ground water registration must be filed separately in a ground water registration modification application.

For Substitution (ground water supplemental irrigation will be substituted for surface water primary irrigation) N/A

Ground water supplemental Permit or Certificate # N/A;
 Surface water primary Certificate # N/A.

RECEIVED BY OWRC

MAR 01 2016

For a change from Supplemental Irrigation Use to Primary Irrigation Use

Identify the primary certificate to be cancelled. Certificate # N/A

SALEM, OR

For a change in point(s) of appropriation (well(s)) or additional point(s) of appropriation:

Well log(s) are attached for each authorized and proposed well(s) that are clearly labeled and associated with the corresponding well(s) in Table 1 above and on the accompanying application map. (Tip: You may search for well logs on the Department's web page at: http://apps.wrd.state.or.us/apps/gw/well_log/Default.aspx)

OR

Describe the construction of the authorized and proposed well(s) in Table 3 for any wells that do not have a well log. N/A

Table 3. Construction of Point(s) of Appropriation See Attached Well Logs

Any well(s) in this listing must be clearly tied to corresponding well(s) described in Table 1 and shown on the accompanying application map. Failure to provide adequate information is likely to delay the processing of your transfer application. For proposed wells, we recommend that you consult a licensed well driller, geologist, or certified water right examiner for the proper information needed to complete the table.

Proposed or Authorized POA Name or Number	Is well already built? (Yes or No)	If an existing well, OWRD Well ID Tag No. L-___	Total well depth	Casing Diameter	Casing Intervals (feet)	Seal depth(s) (intervals)	Perforated or screened intervals (in feet)	Static water level of completed well (in feet)	Source aquifer (sand, gravel, basalt, etc.)	Well - specific rate (cfs or gpm). If less than full rate of water right

T 12287

Part IV of IV – Water Right Information

Please use a separate Part 4 for each water right being changed. See instructions at http://www.wrd.state.or.us/OWRD/PUBS/docs/Hints_Forms_MS_Word.doc

**5th of 10 Water Rights
CERTIFICATE # 80850**

RECEIVED BY OWRD

Description of Water Delivery System

MAR 01 2016

System capacity: **18.19** cubic feet per second (cfs) **OR**
8163.7 gallons per minute (gpm)

SALEM, OR

Describe the current water delivery system or the system that was in place at some time within the last five years. Include information on the pumps, canals, pipelines and sprinklers used to divert, convey and apply the water at the authorized place of use. **Please refer to application map for delivery system**

Table 1. Location of Authorized and Proposed Point(s) of Diversion (POD) or Appropriation (POA)
(Note: If the POD/POA name is not specified on the certificate, assign it a name or number here.)

POD/POA Name or Number	Is this POD/POA Authorized on the Certificate or is it Proposed?	If POA, OWRD Well Log ID# (or Well ID Tag # L-)	Twp	Rng	Sec	¼ ¼	Tax Lot, DLC or Gov't Lot	Measured Distances (from a recognized survey corner)
H-5	<input checked="" type="checkbox"/> Authorized <input type="checkbox"/> Proposed	UMAT 1282	3 N	29 E	11	SE SE		60' N & 590' W from SE Cor. Sec 11, T3N, R29E WM
H-8	<input checked="" type="checkbox"/> Authorized <input type="checkbox"/> Proposed	UMAT 1300	3 N	29 E	14	SW NW		1350' S & 50' W from NE Cor. NW1/4 NW1/4 Sec 14, T3N, R29E WM
D-1	<input type="checkbox"/> Authorized <input checked="" type="checkbox"/> Proposed	UMAT 1369	3 N	29 E	30	NE SW		30'S & 640'W from the center of Sec. 30, T3N, R30EWM
D-2	<input type="checkbox"/> Authorized <input checked="" type="checkbox"/> Proposed	UMAT 1361	3 N	29 E	29	NW NW		100'N & 80'E from SW Cor. Sec 20, T3N, R30EWM

Check all type(s) of change(s) proposed below (change "CODES" are provided in parentheses):

- | | |
|--|--|
| <input checked="" type="checkbox"/> Place of Use (POU) | <input type="checkbox"/> Supplemental Use to Primary Use (S to P) |
| <input type="checkbox"/> Character of Use (USE) | <input type="checkbox"/> Point of Appropriation/Well (POA) |
| <input type="checkbox"/> Point of Diversion (POD) | <input checked="" type="checkbox"/> Additional Point of Appropriation (APOA) |
| <input type="checkbox"/> Additional Point of Diversion (APOD) | <input type="checkbox"/> Substitution (SUB) |
| <input type="checkbox"/> Surface Water POD to Ground Water POA (SW/GW) | <input type="checkbox"/> Government Action POD (GOV) |

Will all of the proposed changes affect the entire water right?

- Yes Complete only the Proposed ("to" lands) section of Table 2 on the next page. Use the "CODES" listed above to describe the proposed changes.
- No Complete all of Table 2 to describe the portion of the water right to be changed.

MAR 01 2016

Table 2. Description of Changes to Water Right Certificate # 80850 5th of 10 Water Rights

SALEM, OR

Authorized ("from" lands) as they appear BEFORE THE CHANGES											Proposed ("to" lands) AFTER THE CHANGES											
Twp	Rng	Sec	¼ ¼	Tax Lot	Gvt Lot or DLC	Acres	Type of USE listed on Certificate	POD(s) or POA(s) (name or number from Table 1)	Priority Date	Proposed Changes (see "CODES" from previous page)	Twp	Rng	Sec	¼ ¼	Tax Lot	Gvt Lot or DLC	Acres	New Type of USE	POD(s)/POA(s) to be used (from Table 1)	Priority Date		
3	N	29	E 11	NE SW	304	5.9	Irr	H-5 H-8	02-16-1973	POU/APOA	3	N	30	E 20	NE SW	1000	31.2	Irr	H-5, H-8, D1,D2	02-16-1973		
3	N	29	E 11	SE SW	304	1.6	Irr	"	"	POU/APOA	3	N	30	E 20	NW SW	1000	31.3	Irr	"	02-16-1973		
3	N	29	E 11	NE SE	304	3.1	Irr	"	"	POU/APOA	3	N	30	E 20	SW SW	1000	31.2	Irr	"	"		
3	N	29	E 11	NW SE	304	8.8	Irr	"	"	POU/APOA	3	N	30	E 20	SE SW	1000	31.2	Irr	"	"		
3	N	29	E 11	SE SE	304	4.0	Irr	"	"	POU/APOA	3	N	29	E 11	SE SW	304	2.3	Irr	"	"		
3	N	29	E 12	NW SW	3600	0.1	Irr	"	"	POU/APOA							127.2					
3	N	29	E 12	SW SW	3603	29.5	Irr	"	"	POU/APOA												
3	N	29	E 12	SE SW	3603	20.0	Irr	"	"	POU/APOA												
3	N	29	E 13	NE NW	3800	1.5	Irr	"	"	POU/APOA												
3	N	29	E 13	NW NW	3800	1.5	Irr	"	"	POU/APOA												
3	N	29	E 13	SW NW	3800	1.5	Irr	"	"	POU/APOA												
3	N	29	E 13	SE NW	3800	1.5	Irr	"	"	POU/APOA												
3	N	29	E 14	NW NE	3900	10.6	Irr	"	"	POU/APOA												
3	N	29	E 14	SW NE	3900	8.5	Irr	"	"	POU/APOA												
3	N	29	E 14	SE NE	3900	6.5	Irr	"	"	POU/APOA												
3	N	29	E 14	NE NW	4100	9.9	Irr	"	"	POU/APOA												
3	N	29	E 14	SE NW	4100	12.7	Irr	"	"	POU/APOA												
						127.2																
3	N	29	E 13	SW NW	3800	0.6	Irr	H-5 H-8	02-16-1973	Primary to Suppl.	3	N	29	E 13	SW NW	3800	0.6*	Suppl. Irr.	H-5 H-8	02-16-1973		
3	N	29	E 13	SE NW	3800	28.9	Irr.	"	02-16-1973	Primary to Suppl.	3	N	29	E 13	SE NW	3800	28.9*	Suppl. Irr.	"	02-16-1973		
						29.5											29.5					
						*This 29.5 acres is receiving primary water rights for this irrigation season with Private Temporary Transfer "Cook to Hale"																
TOTAL ACRES						156.7											TOTAL ACRES					156.7

T 12287


The area in circle 90 in SW ¼ Sec. 20 has a ground water right under C84095. This water right was not allocated any water for the 2015 irrigation season in the Stage Gulch Critical Ground Water Order. This transfer proposes to move in a portion of C87667 and C87666. This will allow the irrigation of this circle with allocation authorized in the Stage Gulch Critical Ground Water Area under these rights.

5th of 10 Water Rights Certificate # 80850

For Place of Use or Character of Use Changes

Are there other water right certificates, water use permits or ground water registrations associated with the “from” or the “to” lands? Yes No

If YES, list the certificate, water use permit, or ground water registration numbers: Cert 87042 & Permit S-54773.

 Pursuant to ORS 540.510, any “layered” water use such as an irrigation right that is supplemental to a primary right proposed for transfer must be included in the transfer or be cancelled. Any change to a ground water registration must be filed separately in a ground water registration modification application.

For Substitution (ground water supplemental irrigation will be substituted for surface water primary irrigation) N/A

Ground water supplemental Permit or Certificate # N/A;
Surface water primary Certificate # N/A.

RECEIVED BY OWRD

MAR 01 2016

For a change from Supplemental Irrigation Use to Primary Irrigation Use

Identify the primary certificate to be cancelled. Certificate # N/A

SALEM, OR

For a change in point(s) of appropriation (well(s)) or additional point(s) of appropriation:

Well log(s) are attached for each authorized and proposed well(s) that are clearly labeled and associated with the corresponding well(s) in Table 1 above and on the accompanying application map. (**Tip:** You may search for well logs on the Department’s web page at: http://apps.wrd.state.or.us/apps/gw/well_log/Default.aspx N/A)

OR

Describe the construction of the authorized and proposed well(s) in Table 3 for any wells that do not have a well log. N/A

Table 3. Construction of Point(s) of Appropriation See Attached Well Logs

Any well(s) in this listing must be clearly tied to corresponding well(s) described in Table 1 and shown on the accompanying application map. Failure to provide adequate information is likely to delay the processing of your transfer application. For proposed wells, we recommend that you consult a licensed well driller, geologist, or certified water right examiner for the proper information needed to complete the table.

Proposed or Authorized POA Name or Number	Is well already built? (Yes or No)	If an existing well, OWRD Well ID Tag No. L- ____	Total well depth	Casing Diameter	Casing Intervals (feet)	Seal depth(s) (intervals)	Perforated or screened intervals (in feet)	Static water level of completed well (in feet)	Source aquifer (sand, gravel, basalt, etc.)	Well - specific rate (cfs or gpm). If less than full rate of water right

T 12287

6th of 10 Water Rights
CERTIFICATE # 87667

MAR 01 2016

Description of Water Delivery System

SALEM, OR

System capacity: 1.17 cubic feet per second (cfs) **OR**
525.1 gallons per minute (gpm)

Include information on the pumps, canals, pipelines and sprinklers used to divert, convey and apply the water at the authorized place of use. Please refer to application map for delivery system.

Table 1. Location of Authorized and Proposed Point(s) of Diversion (POD) or Appropriation (POA)
 (Note: If the POD/POA name is not specified on the certificate, assign it a name or number here.)

POD/POA Name or Number	Is this POD/POA Authorized on the Certificate or is it Proposed?	If POA, OWRD Well Log ID# (or Well ID Tag # L-___)	Twp	Rng	Sec	¼ ¼	Tax Lot, DLC or Gov't Lot	Measured Distances (from a recognized survey corner)
H-8	<input checked="" type="checkbox"/> Authorized <input type="checkbox"/> Proposed	UMAT 1300	3 N	29 E	14	SW NW		1350' S & 50' W from NE Cor. NW1/4 NW1/4 Sec 14, T3N, R29E WM
C-3	<input checked="" type="checkbox"/> Authorized <input type="checkbox"/> Proposed	UMAT 1326 & UMAT 5402	3 N	30 E	23	SE NE		3960'n & 1320'w FROM THE se Cor., Sec. 23, T3N, R30E WM
C-1	<input checked="" type="checkbox"/> Authorized <input type="checkbox"/> Proposed	UMAT 54853	3 N	30 E	24	SW NE		20' N & 1490' W from E¼ Cor. Sec 24, T3N, R29E WM*
H-3	<input checked="" type="checkbox"/> Authorized <input type="checkbox"/> Proposed	UMAT 1247	3 N	29 E	11	SE SE		1420'S & 40'E from W1/4 Cor., Sec. 7, T3N, R 30EWM
L	<input type="checkbox"/> Authorized <input checked="" type="checkbox"/> Proposed	UMAT 3010	4 N	30 E	35	SW SE		1860'S & 2920'E from W1/4 Cor., Sec. 35, T4N R30EWM

Check all type(s) of change(s) proposed below (change "CODES" are provided in parentheses):

- | | |
|--|---|
| <input checked="" type="checkbox"/> Place of Use (POU) | <input type="checkbox"/> Supplemental Use to Primary Use (S to P) |
| <input type="checkbox"/> Character of Use (USE) | <input checked="" type="checkbox"/> Point of Appropriation/Well (POA) |
| <input type="checkbox"/> Point of Diversion (POD) | <input type="checkbox"/> Additional Point of Appropriation (APOA) |
| <input type="checkbox"/> Additional Point of Diversion (APOD) | <input type="checkbox"/> Substitution (SUB) |
| <input type="checkbox"/> Surface Water POD to Ground Water POA (SW/GW) | <input type="checkbox"/> Government Action POD (GOV) |

Will all of the proposed changes affect the entire water right?

- Yes Complete only the Proposed ("to" lands) section of Table 2 on the next page. Use the "CODES" listed above to describe the proposed changes.
- No Complete all of Table 2 to describe the portion of the water right to be changed.

Table 2. Description of Changes to Water Right Certificate # 87667 6th of 10 Water Rights

List only the part of the right that will be changed. For the acreage in each ¼ ¼, list the change proposed. If more than one change, specify the acreage associated with each change. If more than one POD/POA, specify the acreage associated with each POD/POA.

Authorized ("from" lands) as they appear BEFORE THE CHANGES										Proposed Changes (see "CODES" from previous page)	Proposed ("to" lands) AFTER THE CHANGES									
Twp	Rng	Sec	¼ ¼	Tax Lot	Gvt Lot or DL	Acres	Type of USE listed on Certificate	POD(s) or POA(s) (name or number from Table 1)	Priority Date		Twp	Rng	Sec	¼ ¼	Tax Lot	Gvt Lot or DLC	Acres	New Type of USE	POD(s)/POA(s) to be used (from Table 1)	Priority Date
3	N	29	E 23 SW NE	8300		0.05	Irrigation	H8, C3, C1, H3,	10-21-1974	POU/POA	3	N	30	E 1 SW SW	200		31.3	Irrigation	L	10-21-1974
3	N	29	E 23 SE NE	8300		0.4	Irrigation	H8, C3, C1, H3,	10-21-1974	POU/POA	3	N	30	E 1 SE SW	200		13.2	Irrigation	L	10-21-1974
3	N	29	E 23 NE SE	8400		30.8	Irrigation	H8, C3, C1, H3,	10-21-1974	POU/POA	3	N	30	E 2 NE NE	300	45.25	31.8	Irrigation	L	10-21-1974
3	N	29	E 23 NW SE	8400		5.1	Irrigation	H8, C3, C1, H3,	10-21-1974	POU/POA	3	N	30	E 2 NW NE	300	45.53	9.45	Irrigation	L	10-21-1974
3	N	29	E 23 SE SE	8400		6.3	Irrigation	H8, C3, C1, H3,	10-21-1974	POU/POA	3	N	30	E 2 SE NE	300		23.2	Irrigation	L	10-21-1974
3	N	30	E 6 NE SE	400		29.4	Irrigation	H8, C3, C1, H3,	10-21-1974	POU/POA										
3	N	30	E 6 NW SE	400		2.5	Irrigation	H8, C3, C1, H3,	10-21-1974	POU/POA										
3	N	30	E 6 SW SE	400		3.4	Irrigation	H8, C3, C1, H3,	10-21-1974	POU/POA										
3	N	30	E 6 SE SE	400		31.0	Irrigation	H8, C3, C1, H3,	10-21-1974	POU/POA										
TOTAL ACRES						108.95	TOTAL ACRES						108.95							

RECEIVED BY OWRD

MAR 01 2016


SALEM, OR

6th of 10 Water Rights Certificate # 87667

For Place of Use or Character of Use Changes

Are there other water right certificates, water use permits or ground water registrations associated with the "from" or the "to" lands? Yes No

If YES, list the certificate, water use permit, or ground water registration numbers: **Permit S- 54773**

 Pursuant to ORS 540.510, any "layered" water use such as an irrigation right that is supplemental to a primary right proposed for transfer must be included in the transfer or be cancelled. Any change to a ground water registration must be filed separately in a ground water registration modification application.

For Substitution (ground water supplemental irrigation will be substituted for surface water primary irrigation) **N/A**

Ground water supplemental Permit or Certificate # N/A;
Surface water primary Certificate # N/A.

RECEIVED BY OWRD

MAR 01 2016

For a change from Supplemental Irrigation Use to Primary Irrigation Use

Identify the primary certificate to be cancelled. Certificate # N/A

SALEM, OR

For a change in point(s) of appropriation (well(s)) or additional point(s) of appropriation:

Well log(s) are attached for each authorized and proposed well(s) that are clearly labeled and associated with the corresponding well(s) in Table 1 above and on the accompanying application map. (Tip: You may search for well logs on the Department's web page at: http://apps.wrd.state.or.us/apps/gw/well_log/Default.aspx)

OR

Describe the construction of the authorized and proposed well(s) in Table 3 for any wells that do not have a well log. **N/A**

Table 3. Construction of Point(s) of Appropriation See Attached Well Logs

Any well(s) in this listing must be clearly tied to corresponding well(s) described in Table 1 and shown on the accompanying application map. Failure to provide adequate information is likely to delay the processing of your transfer application. For proposed wells, we recommend that you consult a licensed well driller, geologist, or certified water right examiner for the proper information needed to complete the table.

Proposed or Authorized POA Name or Number	Is well already built? (Yes or No)	If an existing well, OWRD Well ID Tag No. L-___	Total well depth	Casing Diameter	Casing Intervals (feet)	Seal depth(s) (intervals)	Perforated or screened intervals (in feet)	Static water level of completed well (in feet)	Source aquifer (sand, gravel, basalt, etc.)	Well - specific rate (cfs or gpm). If less than full rate of water right

7th of 10 Water Rights
 CERTIFICATE # 87666

MAR 01 2016

Description of Water Delivery System

SALEM, OR

System capacity: 1.17 cubic feet per second (cfs) **OR**
525.1 gallons per minute (gpm)

Describe the current water delivery system or the system that was in place at some time within the last five years. Include information on the pumps, canals, pipelines and sprinklers used to divert, convey and apply the water at the authorized place of use. **Please refer to application map for delivery system**

Table 1. Location of Authorized and Proposed Point(s) of Diversion (POD) or Appropriation (POA)

(Note: If the POD/POA name is not specified on the certificate, assign it a name or number here.)

POD/POA Name or Number	Is this POD/POA Authorized on the Certificate or is it Proposed?	If POA, OWRD Well Log ID# (or Well ID Tag # L-___)	Twp	Rng	Sec	¼ ¼	Tax Lot, DLC or Gov't Lot	Measured Distances (from a recognized survey corner)
H-8	<input checked="" type="checkbox"/> Authorized <input type="checkbox"/> Proposed	UMAT 1300	3 N	29 E	14	SW NW		1350' S & 50' W from NE Cor. NW1/4 NW1/4 Sec 14, T3N, R29E WM
C-3	<input checked="" type="checkbox"/> Authorized <input type="checkbox"/> Proposed	UMAT 1326 & UMAT 5402	3 N	29 E	23	SE NE		3960'N & 1320'W from the SE Cor., Sec. 23, T3N, R30E WM
C-1	<input checked="" type="checkbox"/> Authorized <input type="checkbox"/> Proposed	UMAT 54853	3 N	29 E	24	SW NE		20' N & 1490' W from E¼ Cor. Sec 24, T3N, R29E WM*
H-3	<input checked="" type="checkbox"/> Authorized <input type="checkbox"/> Proposed	UMAT 1247	3 N	30 E	7	SW SW		1420'S & 40'E from W1/4 Cor., Sec. 7, T3N, R 30EWM
L	<input type="checkbox"/> Authorized <input checked="" type="checkbox"/> Proposed	UMAT 3010	4 N	30 E	35	SW SE	3704	1860'S & 2920'E from W1/4 Cor., Sec. 35, T4N R30EWM

Check all type(s) of change(s) proposed below (change "CODES" are provided in parentheses):

- | | |
|--|---|
| <input checked="" type="checkbox"/> Place of Use (POU) | <input type="checkbox"/> Supplemental Use to Primary Use (S to P) |
| <input type="checkbox"/> Character of Use (USE) | <input checked="" type="checkbox"/> Point of Appropriation/Well (POA) |
| <input type="checkbox"/> Point of Diversion (POD) | <input type="checkbox"/> Additional Point of Appropriation (APOA) |
| <input type="checkbox"/> Additional Point of Diversion (APOD) | <input type="checkbox"/> Substitution (SUB) |
| <input type="checkbox"/> Surface Water POD to Ground Water POA (SW/GW) | <input type="checkbox"/> Government Action POD (GOV) |

Will all of the proposed changes affect the entire water right?

- Yes Complete only the Proposed ("to" lands) section of Table 2 on the next page. Use the "CODES" listed above to describe the proposed changes.
- No Complete all of Table 2 to describe the portion of the water right to be changed.

Table 2. Description of Changes to Water Right Certificate # 87666 7th of 10 Water Rights
 List only the part of the right that will be changed. For the acreage in each ¼ ¼, list the change proposed.

Authorized ("from" lands) as they appear BEFORE THE CHANGES										Proposed Changes (see "CODES" from previous page)	Proposed ("to" lands) AFTER THE CHANGES											
Twp	Rng	Sec	¼ ¼	Tax Lot	Gvt Lot or DLC	Acres	Type of USE listed on Certificate	POD(s) or POA(s) (name or number from Table 1)	Priority Date		Twp	Rng	Sec	¼ ¼	Tax Lot	Gvt Lot or DLC	Acres	New Type of USE	POD(s)/POA(s) to be used (from Table 1)	Priority Date		
3	N	29	E 23	NE SE	8400		1.6	Irrigation	H8,C3,C1,&H3	7-19-1974	POU/POA	3	N	30	E 1	NE NW	200	43.78	27.3	Irrigation	L	7-19-1974
3	N	29	E 23	NW SE	8400		22.7	Irrigation	H8,C3,C1,&H3	7-19-1974	POU/POA	3	N	30	E 1	NW NW	200	45.34	26.2	Irrigation	L	7-19-1974
3	N	29	E 23	SW SE	8400		24.4	Irrigation	H8,C3,C1,&H3	7-19-1974	POU/POA	3	N	30	E 1	SW NW	200		33.3	Irrigation	L	7-19-1974
3	N	29	E 23	SE SE	8400		21.1	Irrigation	H8,C3,C1,&H3	7-19-1974	POU/POA	3	N	30	E 1	SE NW	200		36.2	Irrigation	L	7-19-1974
3	N	29	E 24	NE NW	8300		10.3	Irrigation	H8,C3,C1,&H3	7-19-1974	POU/POA	3	N	30	E 1	NE SW	200		30.9	Irrigation	L	7-19-1974
3	N	29	E 24	NE NW	8300		10.4	Irrigation	H8,C3,C1,&H3	7-19-1974	POU/POA	3	N	30	E 1	NW SW	200		29.8	Irrigation	L	7-19-1974
3	N	29	E 24	SW NW	8300		37.3	Irrigation	H8,C3,C1,&H3	7-19-1974	POU/POA	3	N	30	E 1	SE SW	200		19.8	Irrigation	L	7-19-1974
3	N	29	E 24	SE NW	8300		36.4	Irrigation	H8,C3,C1,&H3	7-19-1974	POU/POA											
3	N	29	E 24	NE SW	8300		19.8	Irrigation	H8,C3,C1,&H3	7-19-1974	POU/POA											
3	N	29	E 24	NW SW	8300		19.5	Irrigation	H8,C3,C1,&H3	7-19-1974	POU/POA											
TOTAL ACRES						203.5	TOTAL ACRES						203.5									

Additional remarks:


RECEIVED BY OWRD

MAR 01 2016

For Place of Use or Character of Use Changes

Are there other water right certificates, water use permits or ground water registrations associated with the “from” or the “to” lands? Yes No

If YES, list the certificate, water use permit, or ground water registration numbers: Permit S-54773

 Pursuant to ORS 540.510, any “layered” water use such as an irrigation right that is supplemental to a primary right proposed for transfer must be included in the transfer or be cancelled. Any change to a ground water registration must be filed separately in a ground water registration modification application.

For Substitution (ground water supplemental irrigation will be substituted for surface water primary irrigation) N/A

Ground water supplemental Permit or Certificate # N/A;
Surface water primary Certificate # N/A.

RECEIVED BY OWRD

MAR 01 2016

For a change from Supplemental Irrigation Use to Primary Irrigation Use

Identify the primary certificate to be cancelled. Certificate # N/A

SALEM, OR

For a change in point(s) of appropriation (well(s)) or additional point(s) of appropriation:

Well log(s) are attached for each authorized and proposed well(s) that are clearly labeled and associated with the corresponding well(s) in Table 1 above and on the accompanying application map. (Tip: You may search for well logs on the Department’s web page at: http://apps.wrd.state.or.us/apps/gw/well_log/Default.aspx)

OR

Describe the construction of the authorized and proposed well(s) in Table 3 for any wells that do not have a well log. N/A

Table 3. Construction of Point(s) of Appropriation See Attached Well Logs

Any well(s) in this listing must be clearly tied to corresponding well(s) described in Table 1 and shown on the accompanying application map. Failure to provide adequate information is likely to delay the processing of your transfer application. For proposed wells, we recommend that you consult a licensed well driller, geologist, or certified water right examiner for the proper information needed to complete the table.

Proposed or Authorized POA Name or Number	Is well already built? (Yes or No)	If an existing well, OWRD Well ID Tag No. L-___	Total well depth	Casing Diameter	Casing Intervals (feet)	Seal depth(s) (intervals)	Perforated or screened intervals (in feet)	Static water level of completed well (in feet)	Source aquifer (sand, gravel, basalt, etc.)	Well - specific rate (cfs or gpm). If less than full rate of water right

T 12287

**8th of 10 Water Rights
CERTIFICATE # Permit U-714 Cert. # 87042**

MAR 01 2016

Description of Water Delivery System

System capacity: 1.5 cubic feet per second (cfs) **OR**
673 gallons per minute (gpm)

SALEM, OR

Describe the current water delivery system or the system that was in place at some time within the last five years. Include information on the pumps, canals, pipelines and sprinklers used to divert, convey and apply the water at the authorized place of use. **Please refer to application map for delivery system**

Table 1. Location of Authorized and Proposed Point(s) of Diversion (POD) or Appropriation (POA)
(Note: If the POD/POA name is not specified on the certificate, assign it a name or number here.)

POD/POA Name or Number	Is this POD/POA Authorized on the Certificate or is it Proposed?	If POA, OWRD Well Log ID# (or Well ID Tag # L-___)	Twp	Rng	Sec	¼ ¼	Tax Lot, DLC or Gov't Lot	Measured Distances (from a recognized survey corner)
H-1	<input checked="" type="checkbox"/> Authorized <input type="checkbox"/> Proposed	UMAT 1347	3 N	30 E	7	NW NW		4340' N & 1830' W from S ¼ Cor. Sec 7, T3N, R30E WM
H-2	<input checked="" type="checkbox"/> Authorized <input type="checkbox"/> Proposed	UMAT 1329	3 N	30 E	6	NW SW		2010' N & 1330' E from SW Cor. Sec 6, T3N, R30E WM
H-3	<input checked="" type="checkbox"/> Authorized <input type="checkbox"/> Proposed	UMAT 1238	3 N	29 E	2	SE NE		180' N & 260' W from E ¼ Cor. Sec 2, T3N, R29E WM
H-4	<input checked="" type="checkbox"/> Authorized <input type="checkbox"/> Proposed	UMAT 1286	3 N	29 E	11	SW NE		132' N & 2190' W from E ¼ Cor. Sec 11, T3N, R29E WM
H-6	<input checked="" type="checkbox"/> Authorized <input type="checkbox"/> Proposed	UMAT 1294	3 N	29 E	12	NW NW		1010' S & 40' E from NW Cor. Sec 12, T3N, R29 E WM
H-7	<input checked="" type="checkbox"/> Authorized <input type="checkbox"/> Proposed	UMAT 1347	3 N	30 E	7	NW NW		4340' N & 1830' W from S ¼ Cor. Sec 7, T3N, R30E WM

Check all type(s) of change(s) proposed below (change "CODES" are provided in parentheses):

- | | |
|--|---|
| <input checked="" type="checkbox"/> Place of Use (POU) | <input type="checkbox"/> Supplemental Use to Primary Use (S to P) |
| <input type="checkbox"/> Character of Use (USE) | <input type="checkbox"/> Point of Appropriation/Well (POA) |
| <input type="checkbox"/> Point of Diversion (POD) | <input type="checkbox"/> Additional Point of Appropriation (APOA) |
| <input type="checkbox"/> Additional Point of Diversion (APOD) | <input type="checkbox"/> Substitution (SUB) |
| <input type="checkbox"/> Surface Water POD to Ground Water POA (SW/GW) | <input type="checkbox"/> Government Action POD (GOV) |

Will all of the proposed changes affect the entire water right?

- Yes Complete only the Proposed ("to" lands) section of Table 2 on the next page. Use the "CODES" listed above to describe the proposed changes.
- No Complete all of Table 2 to describe the portion of the water right to be changed.

T 12287

Table 2. Description of Changes to Water Right Certificate # Permit U-714 Cert. # 87042 8th of 10 Water Rights

Authorized ("from" lands) as they appear BEFORE THE CHANGES										Proposed Changes (see "CODES" from previous page)	Proposed ("to" lands) AFTER THE CHANGES									
Twp	Rng	Sec	¼ ¼	Tax Lot	Gvt Lot or DLC	Acres	Type of USE listed on Certificate	POD(s) or POA(s) (name or number from Table 1)	Priority Date		Twp	Rng	Sec	¼ ¼	Tax Lot	Gvt Lot or DLC	Acres	New Type of USE	POD(s)/ POA(s) to be used (from Table 1)	Priority Date
3	N	29	E 11 SE NE	300		21.7	Irrigation	H1, H2, H3, H4, H6, H7	10-21-1974	POU	3	N	30	E 8 NE SE	1200	11.5	Irrigation	L H1, H2, H3, H4, H6, H7	10-21-1974	
										POU	3	N	30	E 8 NW SE	1200	10.2	Irrigation	L H1, H2, H3, H4, H6, H7	10-21-1974	
TOTAL ACRES						21.7	TOTAL ACRES						21.7							

RECEIVED BY OWRD

MAR 01 2016

T 12287


SALEM, OR

Permit U-714 Cert. # 87042 8th of 10 Water Rights

For Place of Use or Character of Use Changes

Are there other water right certificates, water use permits or ground water registrations associated with the “from” or the “to” lands? Yes No

If YES, list the certificate, water use permit, or ground water registration numbers: **Permit S-54773.**

 Pursuant to ORS 540.510, any “layered” water use such as an irrigation right that is supplemental to a primary right proposed for transfer must be included in the transfer or be cancelled. Any change to a ground water registration must be filed separately in a ground water registration modification application.

For Substitution (ground water supplemental irrigation will be substituted for surface water primary irrigation) N/A

Ground water supplemental Permit or Certificate # N/A;
Surface water primary Certificate # N/A.

RECEIVED BY OWRD

MAR 01 2016

For a change from Supplemental Irrigation Use to Primary Irrigation Use

Identify the primary certificate to be cancelled. Certificate # N/A

SALEM, OR

For a change in point(s) of appropriation (well(s)) or additional point(s) of appropriation:

Well log(s) are attached for each authorized and proposed well(s) that are clearly labeled and associated with the corresponding well(s) in Table 1 above and on the accompanying application map. (Tip: You may search for well logs on the Department’s web page at: http://apps.wrd.state.or.us/apps/gw/well_log/Default.aspx N/A

OR

Describe the construction of the authorized and proposed well(s) in Table 3 for any wells that do not have a well log. N/A

Table 3. Construction of Point(s) of Appropriation See Attached Well Logs

Any well(s) in this listing must be clearly tied to corresponding well(s) described in Table 1 and shown on the accompanying application map. Failure to provide adequate information is likely to delay the processing of your transfer application. For proposed wells, we recommend that you consult a licensed well.

Proposed or Authorized POA Name or Number	Is well already built? (Yes or No)	If an existing well, OWRD Well ID Tag No. L-___	Total well depth	Casing Diameter	Casing Intervals (feet)	Seal depth(s) (intervals)	Perforated or screened intervals (in feet)	Static water level of completed well (in feet)	Source aquifer (sand, gravel, basalt, etc.)	Well - specific rate (cfs or gpm). If less than full rate of water right
N/A										

T 12287

9th of 10 Water Rights
 Permit # S-54773

RECEIVED BY OWRD

MAR 01 2015

Description of Water Delivery System

System capacity: 20.00 cubic feet per second (cfs) OR

SALEM, OR

8976 gallons per minute (gpm)

Describe the current water delivery system or the system that was in place at some time within the last five years. Include information on the pumps, canals, pipelines and sprinklers used to divert, convey and apply the water at the authorized place of use. **Please refer to application map for delivery system**

Table 1. Location of Authorized and Proposed Point(s) of Diversion (POD) or Appropriation (POA)

(Note: If the POD/POA name is not specified on the certificate, assign it a name or number here.)

POD/POA Name or Number	Is this POD/POA Authorized on the Certificate or is it Proposed?	If POA, OWRD Well Log ID# (or Well ID Tag # L-___)	Twp	Rng	Sec	¼ ¼	Tax Lot, DLC or Gov't Lot	Measured Distances (from a recognized survey corner)
CR	<input checked="" type="checkbox"/> Authorized <input type="checkbox"/> Proposed		5 N	30 E	8	SW NW		2910 'N & 120'E from the SW Cor., Sec 8 T5N, R30E, WM
	<input type="checkbox"/> Authorized <input type="checkbox"/> Proposed							
	<input type="checkbox"/> Authorized <input type="checkbox"/> Proposed							
	<input type="checkbox"/> Authorized <input type="checkbox"/> Proposed							

Check all type(s) of change(s) proposed below (change "CODES" are provided in parentheses):

- | | |
|--|---|
| <input checked="" type="checkbox"/> Place of Use (POU) | <input type="checkbox"/> Supplemental Use to Primary Use (S to P) |
| <input type="checkbox"/> Character of Use (USE) | <input type="checkbox"/> Point of Appropriation/Well (POA) |
| <input type="checkbox"/> Point of Diversion (POD) | <input type="checkbox"/> Additional Point of Appropriation (APOA) |
| <input type="checkbox"/> Additional Point of Diversion (APOD) | <input type="checkbox"/> Substitution (SUB) |
| <input type="checkbox"/> Surface Water POD to Ground Water POA (SW/GW) | <input type="checkbox"/> Government Action POD (GOV) |

Will all of the proposed changes affect the entire water right?

- Yes Complete only the Proposed ("to" lands) section of Table 2 on the next page. Use the "CODES" listed above to describe the proposed changes.
- No Complete all of Table 2 to describe the portion of the water right to be changed.

Authorized ("from" lands) as they appear BEFORE THE CHANGES											Proposed Changes (see "CODES" from previous page)	Proposed ("to" lands) AFTER THE CHANGES																
Twp	Rng	Sec	¼ ¼	Tax Lot	Gvt Lot or DLC	Acres	Type of USE listed on Certificate	POD(s) or POA(s) (name or number from Table 1)	Priority Date	Twp		Rng	Sec	¼ ¼	Tax Lot	Circle #	Acres	New Type of USE	POD(s)/POA(s) to be used (from Table 1)	Priority Date								
Supplemental to Certificate 87042 on the following Acres																												
3	N	29	E 1	NE NW	100	40.74	5.1	Supp. Irrig.	CR	1-30-2008	POU	3	N	30	E 8	NW SE	1200		23.3	Supp. Irrig.	CR	1-30-2008						
3	N	29	E 1	SW NW	100		4.3	Supp. Irrig.	CR	1-30-2008	POU	3	N	30	E 8	SW SE	1200		32.8	Supp. Irrig.	CR	1-30-2008						
3	N	29	E 1	SE NW	100		16.0	Supp. Irrig.	CR	1-30-2008	POU	3	N	30	E 8	SE SE	1200		33.9	Supp. Irrig.	CR	1-30-2008						
3	N	29	E 1	NE SW	100		16.8	Supp. Irrig.	CR	1-30-2008	POU																	
3	N	29	E 1	SW SW	100		11.0	Supp. Irrig.	CR	1-30-2008	POU																	
3	N	29	E 1	SE SW	100		2.8	Supp. Irrig.	CR	1-30-2008	POU																	
3	N	29	E 2	SE NE	100		7.3	Supp. Irrig.	CR	1-30-2008	POU																	
3	N	29	E 2	NE SE	100		5.4	Supp. Irrig.	CR	1-30-2008	POU																	
3	N	29	E 2	SE SE	100		8.9	Supp. Irrig.	CR	1-30-2008	POU																	
3	N	29	E 11	NE SE	303		11.4	Supp. Irrig.	CR	1-30-2008	POU																	
3	N	29	E 11	NW SE	303		1.0	Supp. Irrig.	CR	1-30-2008	POU																	
TOTAL ACRES						90.0																TOTAL ACRES						90.0

Authorized ("from" lands) as they appear BEFORE THE CHANGES											Proposed Changes (see "CODES" from previous page)	Proposed ("to" lands) AFTER THE CHANGES																
Twp	Rng	Sec	¼ ¼	Tax Lot	Gvt Lot or DLC	Acres	Type of USE listed on Certificate	POD(s) or POA(s) (name or number from Table 1)	Priority Date		Twp	Rng	Sec	¼ ¼	Tax Lot	Gvt Lot or DLC	Acres	New Type of USE	POD(s)/POA(s) to be used (from Table 1)	Priority Date								
Supplemental to Certificate 80849 on the following Acres																												
3	N	30	E 19	NE NW	600	27.5	Supp. Irrig.	CR	1-30-2008	POU	3	N	29	E 13	NE NE	3700	30.0	Supp. Irrig.	CR	1-30-2008								
3	N	30	E 19	NW NW	600	13.2	Supp. Irrig.	CR	1-30-2008	POU	3	N	29	E 13	NW NE	3700	30.0	Supp. Irrig.	CR	1-30-2008								
3	N	30	E 19	SE NW	600	13.6	Supp. Irrig.	CR	1-30-2008	POU	3	N	29	E 13	SW NE	3700	29.9	Supp. Irrig.	CR	1-30-2008								
3	N	30	E 19	SW NW	600	26.7	Supp. Irrig.	CR	1-30-2008	POU	3	N	29	E 13	SE NE	3700	30.0	Supp. Irrig.	CR	1-30-2008								
3	N	30	E 19	NE SW	800	28.5	Supp. Irrig.	CR	1-30-2008	POU	3	N	29	E 13	NE SE	3700	30.2	Supp. Irrig.	CR	1-30-2008								
3	N	30	E 19	NW SW	800	8.1	Supp. Irrig.	CR	1-30-2008	POU	3	N	29	E 13	NW SE	3700	30.2	Supp. Irrig.	CR	1-30-2008								
3	N	30	E 19	SW SW	800	9.2	Supp. Irrig.	CR	1-30-2008	POU	3	N	29	E 13	SW SE	3700	30.2	Supp. Irrig.	CR	1-30-2008								
3	N	30	E 19	SE SW	800	26.4	Supp. Irrig.	CR	1-30-2008	POU	3	N	29	E 13	SE SE	3700	30.2	Supp. Irrig.	CR	1-30-2008								
3	N	30	E 24	NE NE	8600	9.0	Supp. Irrig.	CR	1-30-2008	POU																		
3	N	30	E 24	NW NE	8600	9.0	Supp. Irrig.	CR	1-30-2008	POU																		
3	N	30	E 24	SW NE	8600	9.0	Supp. Irrig.	CR	1-30-2008	POU																		
3	N	30	E 24	SW NE	8600	9.0	Supp. Irrig.	CR	1-30-2008	POU																		
3	N	30	E 24	NE SE	8700	10.7	Supp. Irrig.	CR	1-30-2008	POU																		
3	N	30	E 24	NW SE	8700	13.6	Supp. Irrig.	CR	1-30-2008	POU																		
3	N	30	E 24	SW SE	8700	13.6	Supp. Irrig.	CR	1-30-2008	POU																		
3	N	30	E 24	SE SE	8700	13.6	Supp. Irrig.	CR	1-30-2008	POU																		
TOTAL ACRES						240.7						TOTAL ACRES						240.7										

RECEIVED BY OWRD

MAR 01 2016

Supplemental to Certificate 80850 on the following Acres

3	N	29	E	11	NE	SW	304		5.9	Supp Irr	CR	01-30-2008	POU	3	N	29	E	11	SE	SW	1000		2.3	Supp Irr	CR	01-30-2008
3	N	29	E	11	SE	SW	304		1.6	Supp Irr	CR	01-30-2008	POU	3	N	30	E	8	NE	SE	1000		30.9	Supp Irr	CR	01-30-2008
3	N	29	E	11	NE	SE	304		3.1	Supp Irr	CR	01-30-2008	POU	3	N	30	E	8	NW	SE	1000		30.6	Supp Irr	CR	01-30-2008
3	N	29	E	11	NW	SE	304		8.8	Supp Irr	CR	01-30-2008	POU	3	N	30	E	8	SW	SE	1000		31.5	Supp Irr	CR	01-30-2008
3	N	29	E	11	SE	SE	304		4.0	Supp Irr	CR	01-30-2008	POU	3	N	30	E	8	SE	SE	304		31.9	Supp Irr	CR	01-30-2008
3	N	29	E	12	NW	SW	3600		0.1	Supp Irr	CR	01-30-2008	POU										127.2			
3	N	29	E	12	SW	SW	3603		29.5	Supp Irr	CR	01-30-2008	POU													
3	N	29	E	12	SE	SW	3603		20.0	Supp Irr	CR	01-30-2008	POU													
3	N	29	E	13	NE	NW	3800		1.5	Supp Irr	CR	01-30-2008	POU													
3	N	29	E	13	NW	NW	3800		1.5	Supp Irr	CR	01-30-2008	POU													
3	N	29	E	13	SW	NW	3800		1.5	Supp Irr	CR	01-30-2008	POU													
3	N	29	E	13	SE	NW	3800		1.5	Supp Irr	CR	01-30-2008	POU													
3	N	29	E	14	NW	NE	3900		10.6	Supp Irr	CR	01-30-2008	POU													
3	N	29	E	14	SW	NE	3900		8.5	Supp Irr	CR	01-30-2008	POU													
3	N	29	E	14	SE	NE	3900		6.5	Supp Irr	CR	01-30-2008	POU													
3	N	29	E	14	NE	NW	4100		9.9	Supp Irr	CR	01-30-2008	POU													
3	N	29	E	14	SE	NW	4100		12.7	Supp Irr	CR	01-30-2008	POU													
									TOTAL ACRES	127.2														TOTAL ACRES	127.2	RECEIVED BY OWRD

MAR 01 2016

T 12287

RECEIVED BY OWRD

MAR 01 2013

SALEM, OR


Authorized ("from" lands) as they appear BEFORE THE CHANGES										Proposed Changes (see "CODES" from previous page)	Proposed ("to" lands) AFTER THE CHANGES																
Twp	Rng	Sec	¼ ¼	Tax Lot	Gvt Lot or DLC	Acres	Type of USE listed on Certificate	POD(s) or POA(s) (name or number from Table 1)	Priority Date		Twp	Rng	Sec	¼ ¼	Tax Lot	Gvt Lot or DLC	Acres	New Type of USE	POD(s)/ POA(s) to be used (from Table 1)	Priority Date							
Supplemental to Permit U-714 Certificate 87042 on the following																											
3	N	29	E 11 SE NE	300		21.7	Supp. Irrig.	H1, H2, H3, H4, H6, H7	10-21-1974	POU	3	N	30	E 8 NE SE	1200	11.5	Supp. Irrig.	L H1, H2, H3, H4, H6, H7	10-21-1974								
										POU	3	N	30	E 8 NW SE	1200	10.2	Supp. Irrig.	L H1, H2, H3, H4, H6, H7	10-21-1974								
TOTAL ACRES						21.7															TOTAL ACRES						21.7

9th of 10 Water Rights Permit # S-54773

For Place of Use or Character of Use Changes

Are there other water right certificates, water use permits or ground water registrations associated with the “from” or the “to” lands? Yes No

If YES, list the certificate, water use permit, or ground water registration numbers: Cert. 87042, Cert. 80849, Cert 80850, and Permit U-714 Cert. 87042.

 Pursuant to ORS 540.510, any “layered” water use such as an irrigation right that is supplemental to a primary right proposed for transfer must be included in the transfer or be cancelled. Any change to a ground water registration must be filed separately in a ground water registration modification application.

For Substitution (ground water supplemental irrigation will be substituted for surface water primary irrigation) N/A

Ground water supplemental Permit or Certificate # N/A;
Surface water primary Certificate # N/A.

RECEIVED BY OWRD

MAR 01 2015

For a change from Supplemental Irrigation Use to Primary Irrigation Use

Identify the primary certificate to be cancelled. Certificate # N/A

SALEM, OR

For a change in point(s) of appropriation (well(s)) or additional point(s) of appropriation:

Well log(s) are attached for each authorized and proposed well(s) that are clearly labeled and associated with the corresponding well(s) in Table 1 above and on the accompanying application map. (Tip: You may search for well logs on the Department’s web page at: http://apps.wrd.state.or.us/apps/gw/well_log/Default.aspx N/A)

OR

Describe the construction of the authorized and proposed well(s) in Table 3 for any wells that do not have a well log. N/A

Table 3. Construction of Point(s) of Appropriation See Attached Well Logs

Any well(s) in this listing must be clearly tied to corresponding well(s) described in Table 1 and shown on the accompanying application map. Failure to provide adequate information is likely to delay the processing of your transfer application. For proposed wells, we recommend that you consult a licensed well driller, geologist, or certified water right examiner for the proper information needed to complete the table.

Proposed or Authorized POA Name or Number	Is well already built? (Yes or No)	If an existing well, OWRD Well ID Tag No. L-___	Total well depth	Casing Diameter	Casing Intervals (feet)	Seal depth(s) (intervals)	Perforated or screened intervals (in feet)	Static water level of completed well (in feet)	Source aquifer (sand, gravel, basalt, etc.)	Well - specific rate (cfs or gpm). If less than full rate of water right
N/A										

**9th of 10 Water Rights
Certificate # Permit 37121 Cert. 87111**

Description of Water Delivery System

System capacity: 20.00 cubic feet per second (cfs) **OR**
8976 gallons per minute (gpm)

Describe the current water delivery system or the system that was in place at some time within the last five years. Include information on the pumps, canals, pipelines and sprinklers used to divert, convey and apply the water at the authorized place of use. **Please refer to application map for delivery system.**

Table 1. Location of Authorized and Proposed Point(s) of Diversion (POD) or Appropriation (POA)
(Note: If the POD/POA name is not specified on the certificate, assign it a name or number here.)

POD/POA Name or Number	Is this POD/POA Authorized on the Certificate or is it Proposed?	If POA, OWRD Well Log ID# (or Well ID Tag # L-___)	Twp	Rng	Sec	¼ ¼	Tax Lot, DLC or Gov't Lot	Measured Distances (from a recognized survey corner)
CR	<input checked="" type="checkbox"/> Authorized <input type="checkbox"/> Proposed		5 N	30 E	8	SW NW		2910 'N & 120'E from the SW Cor Sec 8 T5N, R30E, WM
	<input type="checkbox"/> Authorized <input type="checkbox"/> Proposed							
	<input type="checkbox"/> Authorized <input type="checkbox"/> Proposed							
	<input type="checkbox"/> Authorized <input type="checkbox"/> Proposed							

Check all type(s) of change(s) proposed below (change "CODES" are provided in parentheses):

- | | |
|--|---|
| <input checked="" type="checkbox"/> Place of Use (POU) | <input type="checkbox"/> Supplemental Use to Primary Use (S to P) |
| <input type="checkbox"/> Character of Use (USE) | <input type="checkbox"/> Point of Appropriation/Well (POA) |
| <input type="checkbox"/> Point of Diversion (POD) | <input type="checkbox"/> Additional Point of Appropriation (APOA) |
| <input type="checkbox"/> Additional Point of Diversion (APOD) | <input type="checkbox"/> Substitution (SUB) |
| <input type="checkbox"/> Surface Water POD to Ground Water POA (SW/GW) | <input type="checkbox"/> Government Action POD (GOV) |

Will all of the proposed changes affect the entire water right?

- Yes Complete only the Proposed ("to" lands) section of Table 2 on the next page. Use the "CODES" listed above to describe the proposed changes.
- No Complete all of Table 2 to describe the portion of the water right to be changed.

RECEIVED BY OWRD

MAR 01 2016

SALEM, OR

T 12287

MAR 01 2016

SALEM, OR

Table 2. Description of Changes to Water Right Certificate # 87111 10^h of 10 Water Rights

Authorized ("from" lands) as they appear BEFORE THE CHANGES										Proposed Changes (see "CODES" from previous page)	Proposed ("to" lands) AFTER THE CHANGES									
Twp	Rng	Sec	¼ ¼	Tax Lot	Gvt Lot or DLC	Acres	Type of USE listed on Certificate	POD(s) or POA(s) (name or number from Table 1)	Priority Date		Twp	Rng	Sec	¼ ¼	Tax Lot	Gvt Lot or DLC	Acres	New Type of USE	POD(s)/ POA(s) to be used (from Table 1)	Priority Date
3	N	29	E 1 NW NE	100	40.33	30.4	Irrigation	CR	10-3-1973 & 12-11-1973	POU	3	N	29	E 14 NE NE	3900		30.4	Irrig.	CR	10-3-1973 & 12-11-1973
3	N	29	E 1 SW NE	100		18.4	Irrigation	CR	10-3-1973 & 12-11-1973	POU	3	N	29	E 14 NW NE	3900		28.8	Irrig.	CR	10-3-1973 & 12-11-1973
3	N	29	E 1 NE NW	100	40.74	30.6	Irrigation	CR	10-3-1973 & 12-11-1973	POU	3	N	29	E 14 SW NE	3900		30.9	Irrig.	CR	10-3-1973 & 12-11-1973
3	N	29	E 1 NW NW	100	41.08	29.9	Irrigation	CR	10-3-1973 & 12-11-1973	POU	3	N	29	E 14 SE NE	3900		31.4	Irrig.	CR	10-3-1973 & 12-11-1973
3	N	29	E 1 SW NW	100		21.4	Irrigation	CR	10-3-1973 & 12-11-1973	POU	3	N	29	E 14 NE NW	4100		29.9	Irrig.	CR	10-3-1973 & 12-11-1973
3	N	29	E 1 SE NW	100		16.3	Irrigation	CR	10-3-1973 & 12-11-1973	POU	3	N	29	E 14 NW NW	4100		33.6	Irrig.	CR	10-3-1973 & 12-11-1973
3	N	29	E 2 NE NE	100	41.40	29.4	Irrigation	CR	10-3-1973 & 12-11-1973	POU	3	N	29	E 14 SW NW	4100		33.5	Irrig.	CR	10-3-1973 & 12-11-1973
3	N	29	E 2 NW NE	100	41.30	34.0	Irrigation	CR	10-3-1973 & 12-11-1973	POU	3	N	29	E 14 SE NW	4100		26.3	Irrig.	CR	10-3-1973 & 12-11-1973
3	N	29	E 2 SW NE	100		20.1	Irrigation	CR	10-3-1973 & 12-11-1973	POU										
3	N	29	E 2 SE NE	100		14.3	Irrigation	CR	10-3-1973 & 12-11-1973	POU										
TOTAL ACRES						244.8											TOTAL ACRES	244.8		


T 12287

10th of 10 Water Rights: Permit 37121 Cert. 87111

For Place of Use or Character of Use Changes

Are there other water right certificates, water use permits or ground water registrations associated with the “from” or the “to” lands? Yes No

If YES, list the certificate, water use permit, or ground water registration numbers:

 Pursuant to ORS 540.510, any “layered” water use such as an irrigation right that is supplemental to a primary right proposed for transfer must be included in the transfer or be cancelled. Any change to a ground water registration must be filed separately in a ground water registration modification application.

For Substitution (ground water supplemental irrigation will be substituted for surface water primary irrigation) N/A

Ground water supplemental Permit or Certificate # N/A;
Surface water primary Certificate # N/A.

For a change from Supplemental Irrigation Use to Primary Irrigation Use

Identify the primary certificate to be cancelled. Certificate # N/A

For a change in point(s) of appropriation (well(s)) or additional point(s) of appropriation:

Well log(s) are attached for each authorized and proposed well(s) that are clearly labeled and associated with the corresponding well(s) in Table 1 above and on the accompanying application map. (**Tip:** You may search for well logs on the Department’s web page at: http://apps.wrd.state.or.us/apps/gw/well_log/Default.aspx N/A)

OR

Describe the construction of the authorized and proposed well(s) in Table 3 for any wells that do not have a well log. N/A

Table 3. Construction of Point(s) of Appropriation

Any well(s) in this listing must be clearly tied to corresponding well(s) described in Table 1 and shown on the accompanying application map. Failure to provide adequate information is likely to delay the processing of your transfer application. For proposed wells, we recommend that you consult a licensed well driller, geologist, or certified water right examiner for the proper information needed to complete the table.

Proposed or Authorized POA Name or Number	Is well already built? (Yes or No)	If an existing well, OWRD Well ID Tag No. L-___	Total well depth	Casing Diameter	Casing Intervals (feet)	Seal depth(s) (intervals)	Perforated or screened intervals (in feet)	Static water level of completed well (in feet)	Source aquifer (sand, gravel, basalt, etc.)	Well - specific rate (cfs or gpm). If less than full rate of water right
N/A										

RECEIVED BY OWRD

MAR 01 2016

SALEM, OR

T 12287