

Part 4 of 4 – Water Right Information

Please use a separate Part 4 for each water right being changed. See instructions at http://www.wrd.state.or.us/OWRD/PUBS/docs/Hints_Forms_MS_Word.doc

CERTIFICATE # 26078

Description of Water Delivery System

System capacity: 2.34 cubic feet per second (cfs) OR
 _____ gallons per minute (gpm)

Describe the current water delivery system or the system that was in place at some time within the last five years. Include information on the pumps, canals, pipelines and sprinklers used to divert, convey and apply the water at the authorized place of use. Water from wells is pumped into an irrigation system that supplies the center pivot sprinklers.

Table 1. Location of Authorized and Proposed Point(s) of Diversion (POD) or Appropriation (POA)
 (Note: If the POD/POA name is not specified on the certificate, assign it a name or number here.)

| POD/POA Name or Number | Is this POD/POA Authorized on the Certificate or is it Proposed? | IF POA, OWRD Well Log ID# (or Well ID Tag # L-) | Typ | Rng | Sec | ¼ ¼ | Tax Lot, DLC or Gov't Lot | Measured Distances (from a recognized survey corner) |
|------------------------|---|--|------|------|-----|-------|---------------------------|--|
| Well 1 | <input checked="" type="checkbox"/> Authorized <input type="checkbox"/> Proposed | HARN 600 | 23 S | 32 E | 28 | NW NW | 4900 | 950' S & 950' E from NW corner, Section 28 |
| Well 2 | <input checked="" type="checkbox"/> Authorized <input type="checkbox"/> Proposed | HARN 601 | 23 S | 32 E | 28 | SW NW | 4900 | 2600' S & 630' E from NW corner, Section 28 |
| Well 3 | <input checked="" type="checkbox"/> Authorized <input type="checkbox"/> Proposed | HARN 607 | 23 S | 32 E | 29 | SE NE | 4900 | 1690' South & 920' West from NE cor, Sec 29 |
| Well 7 | <input type="checkbox"/> Authorized <input checked="" type="checkbox"/> Proposed | HARN 51822 | 23 S | 32 E | 33 | NW NW | 5300 | 250' South & 250' East from the NW cor, Sec 33 |
| Well 8 | <input type="checkbox"/> Authorized <input checked="" type="checkbox"/> Proposed | HARN 615/51930 | 23 S | 32 E | 32 | NE NE | 100 | 50' South & 300' West from NE cor, Sec 32 |
| Well 9 | <input type="checkbox"/> Authorized <input checked="" type="checkbox"/> Proposed | HARN 52198 | 23 S | 32 E | 28 | SW NW | 5500 4900 | 2560' South & 1130' East from NW cor, Sec 28 |
| Well 10 | <input type="checkbox"/> Authorized <input checked="" type="checkbox"/> Proposed | HARN 52233 | 23 S | 32 E | 29 | SE NE | 4900 | 1800' South & 1000' West from NE cor, Sec 29 |

Check all type(s) of change(s) proposed below (change "CODES" are provided in parentheses):

- Place of Use (POU)
- Character of Use (USE)
- Point of Diversion (POD)
- Additional Point of Diversion (APOD)
- Surface Water POD to Ground Water POA (SW/GW)
- Supplemental Use to Primary Use (S to P)
- Point of Appropriation/Well (POA)
- Additional Point of Appropriation (APOA)
- Substitution (SUB)
- Government Action POD (GOV)

Will all of the proposed changes affect the entire water right?

Please use additional pages of Table 2 as needed

Table 2. Description of Changes to Water Right Certificate # 26078

List only the part of the right that will be changed. For the acreage in each 1/4 1/4, list the change proposed. If more than one change, specify the acreage associated with each change. If more than one POD/POA, specify the acreage associated with each POD/POA.


| Authorized ("from" lands) as they appear BEFORE THE CHANGES | | | | | | | | | | Proposed ("to" lands) AFTER THE CHANGES | | | | | | | | | | | | |
|---|-------|---------|---------|---------|----------------|---------|-----------------------------------|--|---------------|---|-----|-------|---------|---------|---------|----------------|---------|-----------------|----------------------------------|---------------|----------|------|
| Twp | Range | Section | 1/4 1/4 | Tax Lot | Gvt Lot or DLC | Acreage | Type of USE listed on Certificate | POD(s) or POA(s) (name or number from Table 1) | Priority Date | Proposed Changes (see "CODES" from previous page) | Twp | Range | Section | 1/4 1/4 | Tax Lot | Gvt Lot or DLC | Acreage | New Type of USE | POD(s) to be used (from Table 1) | Priority Date | | |
| | | | | | | | | | | POA/APOA | 23 | S | 32 | E | 28 | SW | NW | 4900 | 40.0 | IS | 7,8,9,10 | 1955 |
| | | | | | | | | | | POA/APOA | 23 | S | 32 | E | 28 | SE | NW | 4900 | 40.0 | IS | 7,8,9,10 | 1955 |
| | | | | | | | | | | POA/APOA | 23 | S | 32 | E | 28 | NE | SW | 4900 | 40.0 | IS | 7,8,9,10 | 1955 |
| | | | | | | | | | | POA/APOA | 23 | S | 32 | E | 28 | NW | SW | 4900 | 40.0 | IS | 7,8,9,10 | 1955 |
| | | | | | | | | | | POA/APOA | 23 | S | 32 | E | 29 | SW | NE | 4900 | 2.2 | IR | 7,8,9,10 | 1955 |
| | | | | | | | | | | POA/APOA | 23 | S | 32 | E | 29 | SW | NE | 4900 | 27.4 | IS | 7,8,9,10 | 1955 |
| | | | | | | | | | | POA/APOA | 23 | S | 32 | E | 29 | SE | NE | 4900 | 0.4 | IR | 7,8,9,10 | 1955 |
| | | | | | | | | | | POA/APOA | 23 | S | 32 | E | 29 | SE | NE | 4900 | 31.1 | IS | 7,8,9,10 | 1955 |
| | | | | | | | | | | POA/APOA | 23 | S | 32 | E | 29 | NE | SE | 5000 | 31.5 | IS | 7,8,9,10 | 1955 |
| | | | | | | | | | | POA/APOA | 23 | S | 32 | E | 29 | NW | SE | 5000 | 31.0 | IS | 7,8,9,10 | 1955 |
| | | | | | | | | | | POU/POA/ APOA | 23 | S | 32 | E | 29 | SW | SE | 5000 | 4.5 | IS | 7,8,9,10 | 1955 |
| | | | | | | | | | | POU/POA/ APOA | 23 | S | 32 | E | 29 | SE | SE | 5000 | 29.2 | IS | 7,8,9,10 | 1955 |
| TOTAL ACRES | | | | | | | | | | TOTAL ACRES | | | | | | | | | | | | |
| | | | | | | | | | | 2.6 IR | | | | | | | | | | | | |
| | | | | | | | | | | 317.4 | | | | | | | | | | | | |

Additional remarks: _____


Revised 2/1/2012

Regular Permanent Transfer Application -- Page 9 of 13

TACS



CERTIFICATE # 35332



Description of Water Delivery System

System capacity 1.82 cubic feet per second (cfs) OR
 _____ gallons per minute (gpm)

Describe the current water delivery system or the system that was in place at some time within the last five years. Include information on the pumps, canals, pipelines and sprinklers used to divert, convey and apply the water at the authorized place of use. **Water from wells is pumped into an irrigation system that supplies the center pivot sprinklers**

Table 1. Location of Authorized and Proposed Point(s) of Diversion (POD) or Appropriation (POA)
 (Note: If the POD/POA name is not specified on the certificate, assign it a name or number here.)

| POD/POA Name or Number | Is this POD/POA Authorized on the Certificate or Is it Proposed? | If POA, OWRD Well Log ID# (or Well ID Tag # L-) | Twp | Range | Sec | Section | Tax Lot, PLC or Gov't Lot | Measured Distances (from a recognized survey corner) |
|------------------------|---|--|------|-------|-----|---------|---------------------------|--|
| Well 1 | <input checked="" type="checkbox"/> Authorized <input type="checkbox"/> Proposed | HARN 600 | 23 S | 32 E | 28 | NW NW | 4900 | 950' S & 950' E from NW corner, Section 28 |
| Well 2 | <input checked="" type="checkbox"/> Authorized <input type="checkbox"/> Proposed | HARN 601 | 23 S | 32 E | 28 | SW NW | 4900 | 2600' S & 630' E from NW corner, Section 28 |
| Well 3 | <input checked="" type="checkbox"/> Authorized <input type="checkbox"/> Proposed | HARN 607 | 23 S | 32 E | 29 | SE NE | 4900 | 1690' South & 920' West from NE cor, Sec 29 |
| Well 7 | <input type="checkbox"/> Authorized <input checked="" type="checkbox"/> Proposed | HARN 51822 | 23 S | 32 E | 33 | NW NW | 5300 | 250' South & 250' East from the NW cor, Sec 33 |
| Well 8 | <input type="checkbox"/> Authorized <input checked="" type="checkbox"/> Proposed | HARN 615/51930 | 23 S | 32 E | 32 | NE NE | 100 | 50' South & 300' West from NE cor, Sec 32 |
| Well 9 | <input type="checkbox"/> Authorized <input checked="" type="checkbox"/> Proposed | HARN 52198 | 23 S | 32 E | 28 | SW NW | 5500 4900 | 2560' South & 1130' East from NW cor, Sec 28 |
| Well 10 | <input type="checkbox"/> Authorized <input checked="" type="checkbox"/> Proposed | HARN 52233 | 23 S | 32 E | 29 | SE NE | 4900 | 1800' South & 1000' West from NE cor, Sec 29 |

Check all type(s) of change(s) proposed below (change "CODES" are provided in parentheses):

- | | |
|--|--|
| <input checked="" type="checkbox"/> Place of Use (POU) | <input type="checkbox"/> Supplemental Use to Primary Use (S to P) |
| <input type="checkbox"/> Character of Use (USE) | <input checked="" type="checkbox"/> Point of Appropriation/Well (POA) |
| <input type="checkbox"/> Point of Diversion (POD) | <input checked="" type="checkbox"/> Additional Point of Appropriation (APOA) |
| <input type="checkbox"/> Additional Point of Diversion (APOD) | <input type="checkbox"/> Substitution (SUB) |
| <input type="checkbox"/> Surface Water POD to Ground Water POA (SW/GW) | <input type="checkbox"/> Government Action POD (GOV) |

Will all of the proposed changes affect the entire water right?

- Yes Complete only the Proposed ("to" lands) section of Table 2 on the next page. Use the "CODES" listed above to describe the proposed changes.
- No Complete all of Table 2 to describe the portion of the water right to be changed.


Please use additional pages of Table 2 as needed

Table 2. Description of Changes to Water Right Certificate # 35332

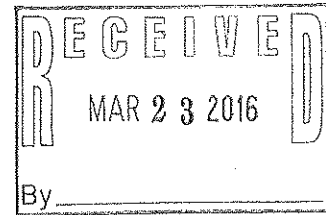
List only the part of the right that will be changed. For the acreage in each 1/4 1/4, list the change proposed. If more than one change, specify the acreage associated with each change. If more than one POD/POA, specify the acreage associated with each POD/POA.

| Authorized ("from" lands) as they appear BEFORE THE CHANGES | | | | | | | | | | Proposed ("to" lands) AFTER THE CHANGES | | | | | | | | | | | |
|---|------|-----|---------|---------|----------------|-------------|-----------------------------------|--|---------------|---|------|------|-----|-------------|---------|----------------|-------|-----------------|--|---------------|--|
| Twp | Rng | Sec | 1/4 1/4 | Tax Lot | Gvt Lot or DLC | Acres | Type of USE listed on Certificate | POD(s) or POA(s) (name or number from Table 1) | Priority Date | Proposed Changes (see "CODES" from previous page) | Twp | Rng | Sec | 1/4 1/4 | Tax Lot | Gvt Lot or DLC | Acres | New Type of USE | POD(s)/ POA(s) to be used (from Table 1) | Priority Date | |
| 23 S | 32 E | 28 | NE NW | 4900 | | 39.5 | IS | 1,2,3 | 1955 | POA/APOA | 23 S | 32 E | 28 | NE NW | 4900 | | 39.5 | IS | 7,8,9,10 | 1955 | |
| 23 S | 32 E | 28 | NW NW | 4900 | | 34.0 | IS | 1,2,3 | 1955 | POA/APOA | 23 S | 32 E | 28 | NW NW | 4900 | | 34.0 | IS | 7,8,9,10 | 1955 | |
| 23 S | 32 E | 29 | NE NE | 4900 | | 27.4 | IS | 1,2,3 | 1955 | POA/APOA | 23 S | 32 E | 29 | NE NE | 4900 | | 27.4 | IS | 7,8,9,10 | 1955 | |
| 23 S | 32 E | 29 | NW NE | 4900 | | 27.0 | IS | 1,2,3 | 1955 | POA/APOA | 23 S | 32 E | 29 | NW NE | 4900 | | 27.0 | IS | 7,8,9,10 | 1955 | |
| 23 S | 32 E | 29 | NE NE | 4900 | | 9.6 | IS | 1,2,3 | 1955 | POU/POA/APOA | 23 S | 32 E | 29 | SW SE | 4900 | | 11.4 | IS | 7,8,9,10 | 1955 | |
| 23 S | 32 E | 29 | NW NE | 4900 | | 9.0 | IS | 1,2,3 | 1955 | POU/POA/APOA | 23 S | 32 E | 29 | NE NE | 4900 | | 2.1 | IS | 7,8,9,10 | 1955 | |
| | | | | | | | | | | POU/POA/APOA | 23 S | 32 E | 29 | NW NE | 4900 | | 4.1 | IS | 7,8,9,10 | 1955 | |
| | | | | | | TOTAL ACRES | 145.5 | | | | | | | TOTAL ACRES | 145.5 | | | | | | |

Additional remarks: _____



CERTIFICATE # 46262



Description of Water Delivery System

System capacity: 0.30 cubic feet per second (cfs) OR
 _____ gallons per minute (gpm)

Describe the current water delivery system or the system that was in place at some time within the last five years. Include information on the pumps, canals, pipelines and sprinklers used to divert, convey and apply the water at the authorized place of use. **Water from wells is pumped into an irrigation system that supplies the center pivot sprinklers.**

Table 1. Location of Authorized and Proposed Point(s) of Diversion (POD) or Appropriation (POA)
 (Note: If the POD/POA name is not specified on the certificate, assign it a name or number here.)

| POD/POA Name or Number | Is this POD/POA Authorized on the Certificate or is it Proposed? | If POA, GWRD Well Log ID# (or Well ID Tag # L. . .) | Twp | Rng | Sec | 1/4 | Tax Lot, D/G or Gov't Lot | Measured Distances (from a recognized survey center) |
|------------------------|---|---|------|------|-----|-------|---------------------------|--|
| Well | <input checked="" type="checkbox"/> Authorized <input type="checkbox"/> Proposed | HARN 50472 | 26 S | 30 E | 9 | SW SW | 1200 | 1200' North & 500' East from SW cor, Sec 9 |
| #7 | <input type="checkbox"/> Authorized <input checked="" type="checkbox"/> Proposed | HARN 51822 | 23 S | 32 E | 33 | NW NW | 5300 | 250' South & 250' East from the NW cor, Sec 33 |
| #8 | <input type="checkbox"/> Authorized <input checked="" type="checkbox"/> Proposed | HARN 615 | 23 S | 32 E | 32 | NE NE | 100 | 50' South & 300' West from NE cor, Sec 32 |
| #9 | <input type="checkbox"/> Authorized <input checked="" type="checkbox"/> Proposed | HARN 52198 | 23 S | 32 E | 28 | SW NW | 4900 | 2560' South & 1130' East from NW cor, Sec 28 |
| #10 | <input type="checkbox"/> Authorized <input checked="" type="checkbox"/> Proposed | HARN 52233 | 23 S | 32 E | 29 | SE NE | 4900 | 1800' South & 1000' West from NE cor, Sec 29 |

Check all type(s) of change(s) proposed below (change "CODES" are provided in parentheses):

- | | |
|--|--|
| <input checked="" type="checkbox"/> Place of Use (POU) | <input type="checkbox"/> Supplemental Use to Primary Use (S to P) |
| <input type="checkbox"/> Character of Use (USE) | <input checked="" type="checkbox"/> Point of Appropriation/Well (POA) |
| <input type="checkbox"/> Point of Diversion (POD) | <input checked="" type="checkbox"/> Additional Point of Appropriation (APOA) |
| <input type="checkbox"/> Additional Point of Diversion (APOD) | <input type="checkbox"/> Substitution (SUB) |
| <input type="checkbox"/> Surface Water POD to Ground Water POA (SW/GW) | <input type="checkbox"/> Government Action POD (GOV) |

Will all of the proposed changes affect the entire water right?

- Yes Complete only the Proposed ("to" lands) section of Table 2 on the next page. Use the "CODES" listed above to describe the proposed changes.
- No Complete all of Table 2 to describe the portion of the water right to be changed.