



State of Oregon  
 Water Resources Department  
 725 Summer Street NE, Suite A  
 Salem, Oregon 97301-1266  
 (503) 986-0900

# Application for Water Right Temporary Transfer

## Part 1 of 5 – Minimum Requirements Checklist

# 2016

### FOR ALL TEMPORARY TRANSFER APPLICATIONS

**Check all items included with this application. (N/A = Not Applicable)**

- Part 1 – Completed Minimum Requirements Checklist.
- Part 2 – Completed Temporary Transfer Application Map Checklist.
- Part 3 – Application Fee, payable by check to the Oregon Water Resources Department, and completed Fee Worksheet, page 3. Try the new online fee calculator at: [http://apps.wrd.state.or.us/apps/misc/wrd\\_fee\\_calculator](http://apps.wrd.state.or.us/apps/misc/wrd_fee_calculator). If you have questions, call Customer Service at (503) 986-0801.
- Part 4 – Completed Applicant Information and Signature.
- Part 5 – Information about Transferred Water Rights: **How many water rights are to be transferred? 8 List them here: Certs. 76051, 81815, 80652, 76050, 79439, 76717, & 76715.**

Please include a separate Part 5 for each water right. (See instructions on page 6)

- N/A For standard Temporary Transfer (one to five years) **Begin Year 2016 End Year 2016.**
- N/A Temporary Drought Transfer (Only in counties where the Governor has declared drought)

**RECEIVED BY OWRD**

**Attachments:**

- Completed Temporary Transfer Application Map. MAR 23 2016
- Completed Evidence of Use Affidavit and supporting documentation.
- Current recorded deed for the land **from** which the authorized place of use is temporarily being moved. SALEM, OR
- N/A Affidavit(s) of Consent from Landowner(s) (if the applicant does not own the land the water right is on.)
- N/A Supplemental Form D – For water rights served by or issued in the name of a district. Complete when the temporary transfer applicant is not the district.
- N/A Land Use Information Form with approval and signature (or signed land use form receipt stub). Not required if water is to be diverted, conveyed, and/or used only on federal lands or if **all** of the following apply: a) a change in place of use only, b) no structural changes, c) the use of water is for irrigation only, and d) the use is located within an irrigation district or an exclusive farm use zone.
- N/A Water Well Report/Well Log for changes in point(s) of appropriation (well(s)) or additional point(s) of appropriation (if necessary to convey water to the proposed place of use).

**(For Staff Use Only)**

**WE ARE RETURNING YOUR APPLICATION FOR THE FOLLOWING REASON(S):**

<input type="checkbox"/> Application fee not enclosed/insufficient	<input type="checkbox"/> Map not included or incomplete
<input type="checkbox"/> Land Use Form not enclosed or incomplete	<input type="checkbox"/> Part _____ is incomplete
<input type="checkbox"/> Additional signature(s) required	

Other/Explanation \_\_\_\_\_

Staff: \_\_\_\_\_ 503-986-0 \_\_\_\_\_ Date: \_\_\_\_/\_\_\_\_/\_\_\_\_

## Part 2 of 5 – Temporary Transfer Application Map Checklist

**Your temporary transfer application will be returned if any of the map requirements listed below are not met.**

**Please be sure that the temporary transfer application map you submit includes all the required items and matches the existing water right map. Check all boxes that apply.**

- N/A If **more than three** water rights are involved, separate maps are needed for each water right.
- Permanent quality printed with dark ink on good quality paper.
- The size of the map can be 8½ x 11 inches, 8½ x 14 inches, 11 x 17 inches, or up to 30 x 30 inches. For 30 x 30 inch maps, one extra copy is required.
- A north arrow, a legend, and scale.
- The scale of the map must be: 1 inch = 400 feet, 1 inch = 1,320 feet, the scale of the Final Proof/Claim of Beneficial Use Map (the map used when the permit was certificated), the scale of the county assessor map if the scale is not smaller than 1 inch = 1,320 feet, or a scale that has been pre-approved by the Department.
- Township, Range, Section, ¼ ¼, DLC, Government Lot, and other recognized public land survey lines.
- Tax lot boundaries (property lines) are required. Tax lot numbers are recommended.
- Major physical features including rivers and creeks showing direction of flow, lakes and reservoirs, roads, and railroads.
- Major water delivery system features from the point(s) of diversion/appropriation such as main pipelines, canals, and ditches.
- Existing place of use that includes separate hachuring for each water right, priority date, and use including number of acres in each quarter-quarter section, government lot, or in each quarter-quarter section as projected within government lots, donation land claims, or other recognized public land survey subdivisions. If less than the entirety of the water right is being changed, a separate hachuring is needed for lands left unchanged.
- N/A Proposed temporary place of use that includes separate hachuring for each water right, priority date, and use including number of acres in each quarter-quarter section, government lot, or in each quarter-quarter section as projected within government lots, donation land claims, or other recognized public land survey subdivisions.
- Existing point(s) of diversion or well(s) with distance and bearing or coordinates from a recognized survey corner. This information can be found in your water right certificate or permit.
- N/A If you are proposing a change in point(s) of diversion or well(s) to convey water to the new temporary place of use, show the proposed location and label it clearly with distance and bearing or coordinates. If GPS coordinates are used, latitude-longitude coordinates may be expressed as either degrees-minutes-seconds with at least one digit after the decimal (example – 42°32'15.5") or degrees-decimal with five or more digits after the decimal (example – 42.53764°).

RECEIVED BY OWRD

T 12322

MAR 23 2016

FEE WORKSHEET for TEMPORARY (not drought) TRANSFERS
1 Base Fee (includes temporary change to one water right for up to 1 cfs) 1 \$700.00
2 Number of water rights included in transfer 8 (2a) Subtract 1 from the number in 3a above: 7 (2b) If only one water right this will be 0 Multiply line 2b by \$225.00 and enter » » » » » » » » » » » 2 1,575.00
3 Do you propose to add or change a well, or change from a surface water POD to a well? [X] No: enter 0 » » » » » » » » » » » » » » » » » Yes: enter \$350 » » » » » » » » » » » » » » » » 3 0
4 Do you propose to change the place of use for a non-irrigation use? [X] No: enter 0 on line 4 » » » » » » » » » » » » » » » » » Yes: enter the cfs for the portions of the rights to be transferred: \_\_\_\_\_ (4a) Subtract 1.0 from the number in 4a above: \_\_\_\_\_ (4b) If 4b is 0, enter 0 on line 4 » » » » » » » » » » » » » » » » » If 4b is greater than 0, round up to the nearest whole number: \_\_\_\_\_ (4c) and multiply 4c by \$175.00, then enter on line 4 » » » » » » » » » » 4 0
5 Do you propose to change the place of use for an irrigation use? [ ] No: enter 0 on line 5 » » » » » » » » » » » » » » » » » [X] Yes: enter the number of acres for the portions of the rights to be transferred: 1,094 (5a) Multiply the number of acres in 5a above by \$0.50 and enter on line 5 » » 5 \$547
6 Add entries on lines 1 through 5 above » » » » » » » » » » » Subtotal: 6
7 Is this transfer: [ ] necessary to complete a project funded by the Oregon Watershed Enhancement Board (OWEB) under ORS 541.932? [ ] endorsed in writing by ODFW as a change that will result in a net benefit to fish and wildlife habitat? If one or more boxes is checked, multiply line 6 by 0.5 and enter on line 7 » If no box is applicable, enter 0 on line 7 » » » » » » » » » » » » » » 7 0
8 Subtract line 7 from line 6 » » » » » » » » » » » » Transfer Fee: 8 \$2,822

RECEIVED BY OVR
MAR 23 2016
SALEM, OR

FEE WORKSHEET for TEMPORARY DROUGHT TRANSFERS
1 Base Fee (includes drought application and recording fee for up to 1 cfs) 1 \$200.00
2 Enter the cfs for the portions of the rights to be transferred (see example below\*): \_\_\_\_\_ (2a) Subtract 1.0 from the number in 2a above: \_\_\_\_\_ (2b) If 2b is 0, enter 0 on line 2 » » » » » » » » » » » » » » » » » If 2b is greater than 0, round up to the nearest whole number: \_\_\_\_\_ (2c) and multiply 2c by \$50, then enter on line 2 » » » » » » » » » » 2
3 Add entries on lines 1 through 2 above » » » » » » » » » » » Transfer Fee: 3

\*Example for Line 2a calculation to transfer 45.0 acres of Primary Certificate 12345 (total 1.25 cfs for 100 acres) and 45.0 acres of Supplemental Certificate 87654 (1/80 cfs per acre) on the same land:
1. Divide total authorized cfs by total acres in the water right (for C12345, 1.25 cfs ÷ 100 ac); then multiply by the number of acres to be transferred to get the transfer cfs (x 45 ac = 0.56 cfs).
2. If the water right certificate does not list total cfs, but identifies the allowable use as 1/40 or 1/80 of a cfs per acre; multiply number of acres proposed for change by either 0.025 (1/40) or 0.0125 (1/80). (For C87654, 45.0 ac x 0.0125 cfs/ac = 0.56 cfs)
3. Add cfs for the portions of water rights on all the land included in the transfer; however do not count cfs for supplemental rights on acreage for which you have already calculated the cfs fee for the primary right on the same land. The fee should be assessed only once for each "on the ground" acre included in the transfer. (In this example, blank 2a would be only 0.56 cfs, since both rights serve the same 45.0 acres. Blank 2b would be 0 and Line 2 would then also become 0).

## Part 4 of 5 – Applicant Information and Signature

### Applicant Information

APPLICANT/BUSINESS NAME <b>Westland Irrigation District - Eagle Ranch c/o Art Prior</b>		PHONE NO. <b>(541) 376-8444</b>	ADDITIONAL CONTACT NO.
ADDRESS <b>P.O. Box 944</b>			FAX NO.
CITY <b>Hermiston</b>	STATE <b>OR</b>	ZIP <b>97838</b>	E-MAIL
<b>BY PROVIDING AN E-MAIL ADDRESS, CONSENT IS GIVEN TO RECEIVE ALL CORRESPONDENCE FROM THE DEPARTMENT ELECTRONICALLY. COPIES OF THE FINAL ORDER DOCUMENTS WILL ALSO BE MAILED.</b>			

**Agent Information** – The agent is authorized to represent the applicant in all matters relating to this application.


AGENT/BUSINESS NAME <b>William Porfily</b>		PHONE NO. <b>(541) 449-1327</b>	ADDITIONAL CONTACT NO. <b>(541) 561-7259</b>
ADDRESS <b>P.O. Box 643</b>			FAX NO.
CITY <b>Stanfield</b>	STATE <b>OR</b>	ZIP <b>97875</b>	E-MAIL <b>wporfily@gmail.com</b>
<b>BY PROVIDING AN E-MAIL ADDRESS, CONSENT IS GIVEN TO RECEIVE ALL CORRESPONDENCE FROM THE DEPARTMENT ELECTRONICALLY. COPIES OF THE FINAL ORDER DOCUMENTS WILL ALSO BE MAILED.</b>			


Explain in your own words what you propose to accomplish with this transfer application; and why:  
**We propose to transfer full season irrigation water rights to higher value crops.**

If you need additional space, continue on a separate piece of paper and attach to the application as "Attachment 1".

Check this box if this project is fully or partially funded by the American Recovery and Reinvestment Act. (Federal stimulus dollars)

**I (we) affirm that the information contained in this application is true and accurate.**

  
 Applicant signature

  
 Applicant signature

**Mike Wick, Manager W.I.D.**  
 Print Name (and Title if applicable)

**3-21-16**  
 Date

**Art Prior, Owner**  
 Print Name (and Title if applicable)

**3-21-16**  
 Date

Is the applicant the sole owner of the land on which the water right, or portion thereof, proposed for transfer is located?  Yes  No

If NO, include signatures of all landowners (and mailing and/or e-mail addresses if different than the applicant's) or attach affidavits of consent (and mailing and/or e-mail addresses) from all landowners or individuals/entities to which the water right(s) has been conveyed.

**RECEIVED BY OWRD**

MAR 23 2016

SALEM, OR

T 12322

Check here if any of the water rights proposed for transfer are or will be located within or served by an irrigation or other water district. (Tip: Complete and attach Supplemental Form D.)

DISTRICT NAME <b>Westland Irrigation District</b>	ADDRESS <b>P.O. Box 944</b>	
CITY <b>Hermiston</b>	STATE <b>Oregon</b>	ZIP <b>97838</b>

Check here if water for any of the rights supplied under a water service agreement or other contract for stored water with a federal agency or other entity.

ENTITY NAME	ADDRESS	
CITY	STATE	ZIP



To meet State Land Use Consistency Requirements, you must list all local governments (each county, city, municipal corporation, or tribal government) within whose jurisdiction water will be diverted, conveyed or used.

ENTITY NAME <b>Umatilla County</b>	ADDRESS <b>216 S.E. 4th</b>	
CITY <b>Pendleton</b>	STATE <b>Oregon</b>	ZIP <b>97801</b>

ENTITY NAME	ADDRESS	
CITY	STATE	ZIP

RECEIVED BY OWRD

MAR 23 2016

SALEM, OR

T 12322

# 1st of 8 Water Rights Certificate # 76051

Please use a separate Part 5 for each water right being changed. See instructions on page 6, to copy and paste additional Part 5s, or to add additional rows to tables within the form.

### Description of Water Delivery System

System capacity: 20 cubic feet per second (cfs) **OR**  
 \_\_\_\_\_ gallons per minute (gpm)

Describe the current water delivery system or the system that was in place at some time within the last five years. Include information on the pumps, canals, pipelines and sprinklers used to divert, convey and apply the water at the authorized place of use. **Please refer to Distribution Map.**

**Table 1. Location of Authorized and Proposed Point(s) of Diversion (POD) or Appropriation (POA)**

(Note: If the POD/POA name is not specified on the certificate, assign it a name or number here.)

POD/POA Name or Number	Is this POD/POA Authorized on the Certificate or is it Proposed?	If POA, OWRD Well Log ID# (or Well ID Tag # L-___)	Twp	Rng	Sec	¼ ¼	Tax Lot, DLC or Gov't Lot	Measured Distances (from a recognized survey corner)
<b>WID</b>	<input checked="" type="checkbox"/> Authorized <input type="checkbox"/> Proposed		3 N	29 E	21	SW NE		N76°45'56"E 2913.19 ft. from W ¼ Cor. of Sec. 21
	<input type="checkbox"/> Authorized <input type="checkbox"/> Proposed							

**Check all type(s) of temporary change(s) proposed below (change "CODES" are provided in parentheses):**

- |                                                               |                                                                   |
|---------------------------------------------------------------|-------------------------------------------------------------------|
| <input checked="" type="checkbox"/> Place of Use (POU)        | <input type="checkbox"/> Appropriation/Well (POA)                 |
| <input type="checkbox"/> Point of Diversion (POD)             | <input type="checkbox"/> Additional Point of Appropriation (APOA) |
| <input type="checkbox"/> Additional Point of Diversion (APOD) |                                                                   |

**Check all type(s) of temporary change(s) due to drought proposed below (change "CODES" are provided in parentheses):**

- |                                                   |                                                                   |
|---------------------------------------------------|-------------------------------------------------------------------|
| <input type="checkbox"/> Place of Use (POU)       | <input type="checkbox"/> Point of Appropriation/Well (POA)        |
| <input type="checkbox"/> Character of Use (USE)   | <input type="checkbox"/> Additional Point of Appropriation (APOA) |
| <input type="checkbox"/> Point of Diversion (POD) | <input type="checkbox"/> Additional Point of Diversion (APOD)     |

**Will all of the proposed changes affect the entire water right?**

- Yes Complete only the Proposed ("to" lands) section of Table 2 on the next page. Use the "CODES" listed above to describe the proposed changes.
- No Complete all of Table 2 to describe the portion of the water right to be changed.

**RECEIVED BY OWRD**

MAR 23 2016

T 12322

SALEM, OR

RECEIVED BY OWRD

**Table 2. Description of Temporary Changes to Water Right Certificate # 76051**

AUTHORIZED (the "from" or "off" lands) The listing that appears on the certificate BEFORE PROPOSED CHANGES										Proposed Changes (see "CODES" from previous page)	PROPOSED (the "to" or "on" lands) The listing as it would appear AFTER PROPOSED CHANGES are made.												
Twp	Rng	Sec	¼ ¼	Tax Lot	Circle	Acres	Type of USE listed on Certificate	POD(s) or POA(s) (name or number from Table 1)	Priority Date		Twp	Rng	Sec	¼ ¼	Tax Lot	Circle	Acres	New Type of USE	POD(s)/ POA(s) to be used (from Table 1)	Priority Date			
3	N	28	E 25	NE SW	7402	45	31.1	Irrigation	WID	6-27-1958	POU	3	N	28	E 16	NE SW	3101	E13	29.6	Irrigation	WID	6-27-1958	
3	N	28	E 25	NW SW	7402	45	28.9	Irrigation	WID	6-27-1958	POU	3	N	28	E 16	NW SW	3101	E13	32.2	Irrigation	WID	6-27-1958	
3	N	28	E 25	SW SW	7402	45	32.6	Irrigation	WID	6-27-1958	POU	3	N	28	E 16	SW SW	3101	E13	34.0	Irrigation	WID	6-27-1958	
3	N	28	E 25	SE SW	7402	45	31.6	Irrigation	WID	6-27-1958	POU	3	N	28	E 16	SE SW	3100	E13	29.0	Irrigation	WID	6-27-1958	
							124.2												124.8				
3	N	28	E 25	NE SE	7402	46	30.0	Irrigation	WID	6-27-1958	POU	3	N	28	E 21	NE NE	6800	E20	30.6	Irrigation	WID	6-27-1958	
3	N	28	E 25	NW SE	7402	46	29.2	Irrigation	WID	6-27-1958	POU	3	N	28	E 21	NW NE	6800	E20	30.3	Irrigation	WID	6-27-1958	
3	N	28	E 25	SW SE	7402	46	32.4	Irrigation	WID	6-27-1958	POU	3	N	28	E 21	SW SW	6900	E20	31.9	Irrigation	WID	6-27-1958	
3	N	28	E 25	SE SE	7402	46	32.8	Irrigation	WID	6-27-1958	POU	3	N	28	E 21	SE SW	6800	E20	31.0	Irrigation	WID	6-27-1958	
							124.4												123.8				
TOTAL ACRES						248.6	TOTAL ACRES						248.6										

T 12322

**For Place of Use Changes**

Are there other water right certificates, water use permits or ground water registrations associated with the “from” or the “to” lands?  Yes  No

If YES, list the certificate, water use permit, or ground water registration numbers: **Certs. 81815 & 80652.**



Pursuant to ORS 540.525, any “layered” water use such as an irrigation right that is supplemental to a primary right proposed for temporary transfer can be included in the transfer or remain unused on the authorized place of use. If the primary water right does not revert soon enough to allow use of the supplemental right within five years, the supplemental right shall become subject to cancellation for nonuse under ORS 540-610.

**For a change in point(s) of appropriation (well(s)) or additional point(s) of appropriation if necessary to convey the water to the new temporary place of use:**

Well log(s) are attached for each authorized and proposed well(s) that are clearly labeled and associated with the corresponding well(s) in Table 1 above and on the accompanying application map. (**Tip:** You may search for well logs on the Department’s web page at: [http://apps.wrd.state.or.us/apps/gw/well\\_log/Default.aspx](http://apps.wrd.state.or.us/apps/gw/well_log/Default.aspx)) N/A

**AND/OR**

Describe the construction of the authorized and proposed well(s) in Table 3 for any wells that do not have a well log. For *proposed wells not yet constructed or built*, provide “a best estimate” for each requested information element in the table. The Department recommends you consult a licensed well driller, geologist, or certified water right examiner to assist with assembling the information necessary to complete Table 3.

**Table 3. Construction of Point(s) of Appropriation**

Any well(s) in this listing must be clearly tied to corresponding well(s) described in Table 1 and shown on the accompanying application map. Failure to provide the information will delay the processing of your transfer application until it is received. The information is necessary for the department to assess whether the proposed well(s) will access the same source aquifer as the authorized point(s) of appropriation (POA). The Department is prohibited by law from approving POA changes that do not access the same source aquifer.

Proposed or Authorized POA Name or Number	Is well already built? (Yes or No)	If an existing well, OWRD Well ID Tag No. L-___	Total well depth	Casing Diameter	Casing Intervals (feet)	Seal depth(s) (intervals)	Perforated or screened intervals (in feet)	Static water level of completed well (in feet)	Source aquifer (sand, gravel, basalt, etc.)	Well - specific rate (cfs or gpm). If less than full rate of water right
N/A										

RECEIVED BY OWRD

T 12322

MAR 23 2016



**2nd of 8 Water Rights Certificate # 81815**

Please use a separate Part 5 for each water right being changed. See instructions on page 6, to copy and paste additional Part 5s, or to add additional rows to tables within the form.

**Description of Water Delivery System**

System capacity: 20 cubic feet per second (cfs) **OR**  
 \_\_\_\_\_ gallons per minute (gpm)

Describe the current water delivery system or the system that was in place at some time within the last five years. Include information on the pumps, canals, pipelines and sprinklers used to divert, convey and apply the water at the authorized place of use. **Please refer to Distribution Map.**

**Table 1. Location of Authorized and Proposed Point(s) of Diversion (POD) or Appropriation (POA)**

(Note: If the POD/POA name is not specified on the certificate, assign it a name or number here.)

POD/POA Name or Number	Is this POD/POA Authorized on the Certificate or is it Proposed?	If POA, OWRD Well Log ID# (or Well ID Tag # L-___)	Twp	Rng	Sec	¼ ¼	Tax Lot, DLC or Gov't Lot	Measured Distances (from a recognized survey corner)
<b>WID</b>	<input checked="" type="checkbox"/> Authorized <input type="checkbox"/> Proposed		3 N	29 E	21	SW NE		N76°45'56"E 2913.19 ft. from W ¼ Cor. of Sec. 21
	<input type="checkbox"/> Authorized <input type="checkbox"/> Proposed							
	<input type="checkbox"/> Authorized <input type="checkbox"/> Proposed							

**Check all type(s) of temporary change(s) proposed below (change "CODES" are provided in parentheses):**

- |                                                               |                                                                   |
|---------------------------------------------------------------|-------------------------------------------------------------------|
| <input checked="" type="checkbox"/> Place of Use (POU)        | <input type="checkbox"/> Appropriation/Well (POA)                 |
| <input type="checkbox"/> Point of Diversion (POD)             | <input type="checkbox"/> Additional Point of Appropriation (APOA) |
| <input type="checkbox"/> Additional Point of Diversion (APOD) |                                                                   |

**Check all type(s) of temporary change(s) due to drought proposed below (change "CODES" are provided in parentheses):**

- |                                                   |                                                                   |
|---------------------------------------------------|-------------------------------------------------------------------|
| <input type="checkbox"/> Place of Use (POU)       | <input type="checkbox"/> Point of Appropriation/Well (POA)        |
| <input type="checkbox"/> Character of Use (USE)   | <input type="checkbox"/> Additional Point of Appropriation (APOA) |
| <input type="checkbox"/> Point of Diversion (POD) | <input type="checkbox"/> Additional Point of Diversion (APOD)     |

**Will all of the proposed changes affect the entire water right?**

- Yes Complete only the Proposed ("to" lands) section of Table 2 on the next page. Use the "CODES" listed above to describe the proposed changes.
- No Complete all of Table 2 to describe the portion of the water right to be changed.

**RECEIVED BY OWRD**

T 12322

MAR 23 2016

**SALEM, OR**

MAR 23 2016

**Table 2. Description of Temporary Changes to Water Right Certificate # 81815**

**SALEM, OR**

AUTHORIZED (the "from" or "off" lands) The listing that appears on the certificate BEFORE PROPOSED CHANGES										Proposed Changes (see "CODES" from previous page)	PROPOSED (the "to" or "on" lands) The listing as it would appear AFTER PROPOSED CHANGES are made.											
Twp	Rng	Sec	¼ ¼	Tax Lot	Circle	Acres	Type of USE listed on Certificate	POD(s) or POA(s) (name or number from Table 1)	Priority Date		Twp	Rng	Sec	¼ ¼	Tax Lot	Circle	Acres	New Type of USE	POD(s)/ POA(s) to be used (from Table 1)	Priority Date		
3	N	28	E 25	NE SW	7402	45	31.1	Supp. Irrig.	WID	8-3-1981	POU	3	N	28	E 16	NE SW	3101	E13	29.6	Supp. Irrig.	WID	8-3-1981
3	N	28	E 25	NW SW	7402	45	28.9	Supp. Irrig.	WID	8-3-1981	POU	3	N	28	E 16	NW SW	3101	E13	32.2	Supp. Irrig.	WID	8-3-1981
3	N	28	E 25	SW SW	7402	45	32.6	Supp. Irrig.	WID	8-3-1981	POU	3	N	28	E 16	SW SW	3101	E13	34.0	Supp. Irrig.	WID	8-3-1981
3	N	28	E 25	SE SW	7402	45	31.6	Supp. Irrig.	WID	8-3-1981	POU	3	N	28	E 16	SE SW	3100	E13	29.0	Supp. Irrig.	WID	8-3-1981
						124.2										124.8						
3	N	28	E 25	NE SE	7402	46	30.0	Supp. Irrig.	WID	8-3-1981	POU	3	N	28	E 21	NE NE	6800	E20	30.6	Supp. Irrig.	WID	8-3-1981
3	N	28	E 25	NW SE	7402	46	29.2	Supp. Irrig.	WID	8-3-1981	POU	3	N	28	E 21	NW NE	6800	E20	30.3	Supp. Irrig.	WID	8-3-1981
3	N	28	E 25	SW SE	7402	46	32.4	Supp. Irrig.	WID	8-3-1981	POU	3	N	28	E 21	SW SW	6900	E20	31.9	Supp. Irrig.	WID	8-3-1981
3	N	28	E 25	SE SE	7402	46	32.8	Supp. Irrig.	WID	8-3-1981	POU	3	N	28	E 21	SE SW	6800	E20	31.0	Supp. Irrig.	WID	8-3-1981
						124.4										123.8						
						248.6										248.6						
3	N	28	E 35	NE NE	7400	49	30.5	Supp. Irrig.	WID	8-3-1981	POU	3	N	28	E 9	NE NE	2900	E2	31.0	Supp. Irrig.	WID	8-3-1981
3	N	28	E 35	NW NE	7400	49	30.5	Supp. Irrig.	WID	8-3-1981	POU	3	N	28	E 9	NW NE	2900	E2	34.1	Supp. Irrig.	WID	8-3-1981
3	N	28	E 35	NW NE	7400		9.0	Supp. Irrig.	WID	8-3-1981	POU	3	N	28	E 9	SW NE	3000	E2	35.2	Supp. Irrig.	WID	8-3-1981
3	N	28	E 35	SW NE	7400	49	36.4	Supp. Irrig.	WID	8-3-1981	POU	3	N	28	E 9	SE NE	2900	E2	29.5	Supp. Irrig.	WID	8-3-1981
3	N	28	E 35	SE NE	7400	49	34.4	Supp. Irrig.	WID	8-3-1981	POU							129.8				
						140.8																
TOTAL ACRES						140.8	TOTAL ACRES						129.8									

T 12322

MAR 23 2016

Table 2. Description of Temporary Changes to Water Right Certificate # 81815

AUTHORIZED (the "from" or "off" lands) The listing that appears on the certificate BEFORE PROPOSED CHANGES										Proposed Changes (see "CODES" from previous page)	PROPOSED (the "to" or "on" lands) <b>SALEM, OR</b> The listing as it would appear AFTER PROPOSED CHANGES are made.											
Twp	Rng	Sec	¼ ¼	Tax Lot	Circle	Acres	Type of USE listed on Certificate	POD(s) or POA(s) (name or number from Table 1)	Priority Date		Twp	Rng	Sec	¼ ¼	Tax Lot	Circle	Acres	New Type of USE	POD(s)/ POA(s) to be used (from Table 1)	Priority Date		
3	N	28	E 35	SE NW	7400		5.3	Supp. Irrig.	WID	8-3-1981	POU	3	N	28	E 9	NE SW	3000	E4	28.0	Supp. Irrig.	WID	8-3-1981
3	N	28	E 35	NE SW	7400		6.8	Supp. Irrig.	WID	8-3-1981	POU	3	N	28	E 9	NW SW	2900	E4	29.8	Supp. Irrig.	WID	8-3-1981
3	N	28	E 35	NE SE	7400	53	29.0	Supp. Irrig.	WID	8-3-1981	POU	3	N	28	E 9	SW SW	3100	E4	35.9	Supp. Irrig.	WID	8-3-1981
3	N	28	E 35	NW SE	7400	53	37.6	Supp. Irrig.	WID	8-3-1981	POU	3	N	28	E 9	SE SW	3100	E4	31.6	Supp. Irrig.	WID	8-3-1981
3	N	28	E 35	SW SE	7400	53	33.8	Supp. Irrig.	WID	8-3-1981	POU							125.3				
3	N	28	E 35	SE SE	7400	53	14.2	Supp. Irrig.	WID	8-3-1981	POU	3	N	28	E 9	NE SE	2900	E5	12.7	Supp. Irrig.	WID	8-3-1981
							126.7				POU	3	N	28	E 9	NW SE	3000	E5	33.4	Supp. Irrig.	WID	8-3-1981
3	N	28	E 36	NE NE	7402	51	30.3	Supp. Irrig.	WID	8-3-1981	POU	3	N	28	E 9	SW SE	2900	E5	35.3	Supp. Irrig.	WID	8-3-1981
3	N	28	E 36	NW NE	7402	51	39.3	Supp. Irrig.	WID	8-3-1981	POU	3	N	28	E 9	SE SE	2900	E5	30.6	Supp. Irrig.	WID	8-3-1981
3	N	28	E 36	SW SW	7402	51	31.8	Supp. Irrig.	WID	8-3-1981	POU							112.0				
3	N	28	E 36	SE SW	7402	51	31.2	Supp. Irrig.	WID	8-3-1981	POU	3	N	28	E 10	NE NW	2900	E3	28.3	Supp. Irrig.	WID	8-3-1981
							132.6				POU	3	N	28	E 10	NW NW	2900	E3	33.9	Supp. Irrig.	WID	8-3-1981
											POU	3	N	28	E 10	SW NW	2900	E3	34.4	Supp. Irrig.	WID	8-3-1981
											POU	3	N	28	E 10	SE NW	2900	E3	28.8	Supp. Irrig.	WID	8-3-1981
																		125.4				
TOTAL ACRES						259.3	TOTAL ACRES						362.7									

MAR 23 2016


Table 2. Description of Temporary Changes to Water Right Certificate # 81815

AUTHORIZED (the "from" or "off" lands) The listing that appears on the certificate BEFORE PROPOSED CHANGES										Proposed Changes (see "CODES" from previous page)	PROPOSED (the "to" or "on" lands) The listing as it would appear AFTER PROPOSED CHANGES are made.												
Twp	Rng	Sec	¼ ¼	Tax Lot	Circle	Acres	Type of USE listed on Certificate	POD(s) or POA(s) (name or number from Table 1)	Priority Date		Twp	Rng	Sec	¼ ¼	Tax Lot	Circle	Acres	New Type of USE	POD(s)/ POA(s) to be used (from Table 1)	Priority Date			
3	N	28	E 36	NE NW	7402	50	40.0	Supp. Irrig.	WID	8-3-1981	POU	3	N	28	E 17	SW NE	1300	E12	7.1	Supp. Irrig.	WID	8-3-1981	
3	N	28	E 36	NW NW	7402	50	29.2	Supp. Irrig.	WID	8-3-1981	POU	3	N	28	E 17	SE NE	100	E12	2.6	Supp. Irrig.	WID	8-3-1981	
3	N	28	E 36	SW NW	7402	50	31.6	Supp. Irrig.	WID	8-3-1981	POU	3	N	28	E 17	NE SW	1200	E12	10.1	Supp. Irrig.	WID	8-3-1981	
3	N	28	E 36	SE NW	7402	50	31.5	Supp. Irrig.	WID	8-3-1981	POU	3	N	28	E 17	SE SW	1200	E12	5.8	Supp. Irrig.	WID	8-3-1981	
						132.3					POU	3	N	28	E 17	NE SE	1300	E12	34.6	Supp. Irrig.	WID	8-3-1981	
3	N	28	E 36	NE SE	7402	55	30.6	Supp. Irrig.	WID	8-3-1981	POU	3	N	28	E 17	NW SE	1300	E12	40.9	Supp. Irrig.	WID	8-3-1981	
3	N	28	E 36	NW SE	7402	55	31.4	Supp. Irrig.	WID	8-3-1981	POU	3	N	28	E 17	SW SE	1300	E12	35.9	Supp. Irrig.	WID	8-3-1981	
3	N	28	E 36	SW SE	9300	55	30.4	Supp. Irrig.	WID	8-3-1981	POU	3	N	28	E 17	SE SE	1300	E12	24.7	Supp. Irrig.	WID	8-3-1981	
3	N	28	E 36	SE SE	9300	55	29.4	Supp. Irrig.	WID	8-3-1981	POU								161.7				
						121.8																	
						254.1																	
						654.2													654.2				
2	N	28	E 2	NE NE	300	59	2.2	Supp. Irrig.	WID	8-3-1981	POU	2	N	28	E 2	NE NE	300	59	0.1	Supp. Irrig.	WID	8-3-1981	
											POU	2	N	28	E 2	NW NE	300	59	2.1	Supp. Irrig.	WID	8-3-1981	
						2.2													2.2				
3	N	28	E 26	SW SE	7400		9.0	Supp. Irrig.	WID	8-3-1981	POU	3	N	28	E 16	SW NE	2903	E9	9.0	Supp. Irrig.	WID	8-3-1981	
TOTAL ACRES						9.0											TOTAL ACRES						9.0

**For Place of Use Changes**

Are there other water right certificates, water use permits or ground water registrations associated with the “from” or the “to” lands?  Yes  No

If YES, list the certificate, water use permit, or ground water registration numbers: **Certs. 76051 & 80652.**



Pursuant to ORS 540.525, any “layered” water use such as an irrigation right that is supplemental to a primary right proposed for temporary transfer can be included in the transfer or remain unused on the authorized place of use. If the primary water right does not revert soon enough to allow use of the supplemental right within five years, the supplemental right shall become subject to cancellation for nonuse under ORS 540-610.

**For a change in point(s) of appropriation (well(s)) or additional point(s) of appropriation if necessary to convey the water to the new temporary place of use:**

- Well log(s) are attached for each authorized and proposed well(s) that are clearly labeled and associated with the corresponding well(s) in Table 1 above and on the accompanying application map. (Tip: You may search for well logs on the Department’s web page at: [http://apps.wrd.state.or.us/apps/gw/well\\_log/Default.aspx](http://apps.wrd.state.or.us/apps/gw/well_log/Default.aspx)) N/A

**AND/OR**

- Describe the construction of the authorized and proposed well(s) in Table 3 for any wells that do not have a well log. For *proposed wells not yet constructed or built*, provide “a best estimate” for each requested information element in the table. The Department recommends you consult a licensed well driller, geologist, or certified water right examiner to assist with assembling the information necessary to complete Table 3.

**Table 3. Construction of Point(s) of Appropriation**

Any well(s) in this listing must be clearly tied to corresponding well(s) described in Table 1 and shown on the accompanying application map. Failure to provide the information will delay the processing of your transfer application until it is received. The information is necessary for the department to assess whether the proposed well(s) will access the same source aquifer as the authorized point(s) of appropriation (POA). The Department is prohibited by law from approving POA changes that do not access the same source aquifer.

Proposed or Authorized POA Name or Number	Is well already built? (Yes or No)	If an existing well, OWRD Well ID Tag No. L-___	Total well depth	Casing Diameter	Casing Intervals (feet)	Seal depth(s) (intervals)	Perforated or screened intervals (in feet)	Static water level of completed well (in feet)	Source aquifer (sand, gravel, basalt, etc.)	Well - specific rate (cfs or gpm). If less than full rate of water right
N/A										

RECEIVED BY OWRD

### 3rd of 8 Water Rights Certificate # 80652

#### CERTIFICATE # 80652

**Description of Water Delivery System**

System capacity: 20 cubic feet per second (cfs) **OR**  
 \_\_\_\_\_ gallons per minute (gpm)

Describe the current water delivery system or the system that was in place at some time within the last five years. Include information on the pumps, canals, pipelines and sprinklers used to divert, convey and apply the water at the authorized place of use. **Please refer to Distribution Map.**

**Table 1. Location of Authorized and Proposed Point(s) of Diversion (POD) or Appropriation (POA)**

(Note: If the POD/POA name is not specified on the certificate, assign it a name or number here.)

POD/POA Name or Number	Is this POD/POA Authorized on the Certificate or is it Proposed?	If POA, OWRD Well Log ID# (or Well ID Tag # L-___)	Twp	Rng	Sec	¼ ¼	Tax Lot, DLC or Gov't Lot	Measured Distances (from a recognized survey corner)
Well # 2	<input checked="" type="checkbox"/> Authorized <input type="checkbox"/> Proposed		3 N	28 E	36	NW NE		750'S & 2620'W from the NE Corner, Section 36
Well # 3	<input checked="" type="checkbox"/> Authorized <input type="checkbox"/> Proposed		3 N	28 E	36	NW SE		1780'N & 2600'W from the SE Corner, Section 36
Well # 5	<input checked="" type="checkbox"/> Authorized <input type="checkbox"/> Proposed		3 N	28 E	35	NW NE		770'S & 2640'E from the NW Corner, Sec. 35
Well # 6	<input checked="" type="checkbox"/> Authorized <input type="checkbox"/> Proposed		3 N	28 E	35	NE SW		1940'N & 2540'E from the SW Corner, Sec. 35

**Check all type(s) of temporary change(s) proposed below (change "CODES" are provided in parentheses):**

- |                                                               |                                                                   |
|---------------------------------------------------------------|-------------------------------------------------------------------|
| <input checked="" type="checkbox"/> Place of Use (POU)        | <input type="checkbox"/> Appropriation/Well (POA)                 |
| <input type="checkbox"/> Point of Diversion (POD)             | <input type="checkbox"/> Additional Point of Appropriation (APOA) |
| <input type="checkbox"/> Additional Point of Diversion (APOD) |                                                                   |

**Check all type(s) of temporary change(s) due to drought proposed below (change "CODES" are provided in parentheses):**

- |                                                   |                                                                   |
|---------------------------------------------------|-------------------------------------------------------------------|
| <input type="checkbox"/> Place of Use (POU)       | <input type="checkbox"/> Point of Appropriation/Well (POA)        |
| <input type="checkbox"/> Character of Use (USE)   | <input type="checkbox"/> Additional Point of Appropriation (APOA) |
| <input type="checkbox"/> Point of Diversion (POD) | <input type="checkbox"/> Additional Point of Diversion (APOD)     |

**Will all of the proposed changes affect the entire water right?**

- Yes Complete only the Proposed ("to" lands) section of Table 2 on the next page. Use the "CODES" listed above to describe the proposed changes.
- No Complete all of Table 2 to describe the portion of the water right to be changed.

**RECEIVED BY OWRD**

T 12322

MAR 23 2016

SALEM, OR

**Table 2. Description of Temporary Changes to Water Right Certificate # 80652**

AUTHORIZED (the "from" or "off" lands) The listing that appears on the certificate BEFORE PROPOSED CHANGES										Proposed Changes (see "CODES" from previous page)	PROPOSED (the "to" or "on" lands) The listing as it would appear AFTER PROPOSED CHANGES are made.														
Twsp	Rng	Sec	¼ ¼	Tax Lot	Circle	Acres	Type of USE listed on Certificate	POD(s) or POA(s) (name or number from Table 1)	Priority Date		Twsp	Rng	Sec	¼ ¼	Tax Lot	Circle	Acres	New Type of USE	POD(s)/ POA(s) to be used (from Table 1)	Priority Date					
3	N	28	E	25	NE SW	7402	45	31.1	Supp. Irrig.	Wells 2,3,5, & 6	3-26-1974	POU	3	N	28	E	16	NE SW	3101	E13	29.6	Supp. Irrig.	Wells 2,3,5, & 6	3-26-1974	
3	N	28	E	25	NW SW	7402	45	28.9	Supp. Irrig.	Wells 2,3,5, & 6	3-26-1974	POU	3	N	28	E	16	NW SW	3101	E13	32.2	Supp. Irrig.	Wells 2,3,5, & 6	3-26-1974	
3	N	28	E	25	SW SW	7402	45	32.6	Supp. Irrig.	Wells 2,3,5, & 6	3-26-1974	POU	3	N	28	E	16	SW SW	3101	E13	34.0	Supp. Irrig.	Wells 2,3,5, & 6	3-26-1974	
3	N	28	E	25	SE SW	7402	45	31.6	Supp. Irrig.	Wells 2,3,5, & 6	3-26-1974	POU	3	N	28	E	16	SE SW	3101	E13	29.0	Supp. Irrig.	Wells 2,3,5, & 6	3-26-1974	
								124.2																	
3	N	28	E	25	NE SE	7402	46	30.0	Supp. Irrig.	Wells 2,3,5, & 6	3-26-1974	POU	3	N	28	E	21	NE NE	6800	E20	30.6	Supp. Irrig.	Wells 2,3,5, & 6	3-26-1974	
3	N	28	E	25	NW SE	7402	46	29.2	Supp. Irrig.	Wells 2,3,5, & 6	3-26-1974	POU	3	N	28	E	21	NW NE	6800	E20	30.3	Supp. Irrig.	Wells 2,3,5, & 6	3-26-1974	
3	N	28	E	25	SW SE	7402	46	32.4	Supp. Irrig.	Wells 2,3,5, & 6	3-26-1974	POU	3	N	28	E	21	SW SW	6900	E20	31.9	Supp. Irrig.	Wells 2,3,5, & 6	3-26-1974	
3	N	28	E	25	SE SE	7402	46	32.8	Supp. Irrig.	Wells 2,3,5, & 6	3-26-1974	POU	3	N	28	E	21	SE SW	6800	E20	31.0	Supp. Irrig.	Wells 2,3,5, & 6	3-26-1974	
								124.4				POU													
								248.6																	
3	N	28	E	35	NE NE	7400	49	30.5	Supp. Irrig.	WID	8-3-1981	POU	3	N	28	E	9	NE NE	2900	E2	31.0	Supp. Irrig.	WID	8-3-1981	
3	N	28	E	35	NW NE	7400	49	30.5	Supp. Irrig.	WID	8-3-1981	POU	3	N	28	E	9	NW NE	2900	E2	34.1	Supp. Irrig.	WID	8-3-1981	
3	N	28	E	35	NW NE	7400		9.0	Supp. Irrig.	WID	8-3-1981	POU	3	N	28	E	9	SW NE	3000	E2	35.2	Supp. Irrig.	WID	8-3-1981	
3	N	28	E	35	SW NE	7400	49	36.4	Supp. Irrig.	WID	8-3-1981	POU	3	N	28	E	9	SE NE	2900	E2	29.5	Supp. Irrig.	WID	8-3-1981	
3	N	28	E	35	SE NE	7400	49	34.4	Supp. Irrig.	WID	8-3-1981	POU									129.8				
								140.8																	
TOTAL ACRES							140.8											TOTAL ACRES							140.8

RECEIVED BY OWRD

**Table 2. Description of Temporary Changes to Water Right Certificate # 80652**

AUTHORIZED (the "from" or "off" lands) The listing that appears on the certificate BEFORE PROPOSED CHANGES										Proposed Changes (see "CODES" from previous page)	PROPOSED (the "to" or "on" lands) The listing as it would appear AFTER PROPOSED CHANGES are made.													
Twp	Rng	Sec	¼ ¼	Tax Lot	Circle	Acres	Type of USE listed on Certificate	POD(s) or POA(s) (name or number from Table 1)	Priority Date		Twp	Rng	Sec	¼ ¼	Tax Lot	Circle	Acres	New Type of USE	POD(s)/ POA(s) to be used (from Table 1)	Priority Date				
3	N	28	E	35	SE NW	7400		5.3	Supp. Irrig.	WID	8-3-1981	POU	3	N	28	E	9	NE SW	3000	E4	28.0	Supp. Irrig.	WID	8-3-1981
3	N	28	E	35	NE SW	7400		6.8	Supp. Irrig.	WID	8-3-1981	POU	3	N	28	E	9	NW SW	2900	E4	29.8	Supp. Irrig.	WID	8-3-1981
3	N	28	E	35	NE SE	7400	53	29.0	Supp. Irrig.	WID	8-3-1981	POU	3	N	28	E	9	SW SW	3100	E4	35.9	Supp. Irrig.	WID	8-3-1981
3	N	28	E	35	NW SE	7400	53	37.6	Supp. Irrig.	WID	8-3-1981	POU	3	N	28	E	9	SE SW	3100	E4	31.6	Supp. Irrig.	WID	8-3-1981
3	N	28	E	35	SW SE	7400	53	33.8	Supp. Irrig.	WID	8-3-1981	POU									125.3			
3	N	28	E	35	SE SE	7400	53	14.2	Supp. Irrig.	WID	8-3-1981	POU	3	N	28	E	9	NE SE	2900	E5	12.7	Supp. Irrig.	WID	8-3-1981
								126.7				POU	3	N	28	E	9	NW SE	3000	E5	33.4	Supp. Irrig.	WID	8-3-1981
3	N	28	E	36	NE NE	7402	51	30.3	Supp. Irrig.	WID	8-3-1981	POU	3	N	28	E	9	SW SE	2900	E5	35.3	Supp. Irrig.	WID	8-3-1981
3	N	28	E	36	NW NE	7402	51	39.3	Supp. Irrig.	WID	8-3-1981	POU	3	N	28	E	9	SE SE	2900	E5	30.6	Supp. Irrig.	WID	8-3-1981
3	N	28	E	36	SW SW	7402	51	31.8	Supp. Irrig.	WID	8-3-1981	POU									112.0			
3	N	28	E	36	SE SW	7402	51	31.2	Supp. Irrig.	WID	8-3-1981	POU	3	N	28	E	10	NE NW	2900	E3	28.3	Supp. Irrig.	WID	8-3-1981
								132.6				POU	3	N	28	E	10	NW NW	2900	E3	33.9	Supp. Irrig.	WID	8-3-1981
												POU	3	N	28	E	10	SW NW	2900	E3	34.4	Supp. Irrig.	WID	8-3-1981
												POU	3	N	28	E	10	SE NW	2900	E3	28.8	Supp. Irrig.	WID	8-3-1981
																					125.4			
TOTAL ACRES						259.3							TOTAL ACRES						362.7	<b>RECEIVED BY OWRD</b>				



**Table 2. Description of Temporary Changes to Water Right Certificate # 80652**

AUTHORIZED (the "from" or "off" lands) The listing that appears on the certificate BEFORE PROPOSED CHANGES										Proposed Changes (see "CODES" from previous page)	PROPOSED (the "to" or "on" lands) The listing as it would appear AFTER PROPOSED CHANGES are made.																	
Twp	Rng	Sec	¼ ¼	Tax Lot	Circle	Acres	Type of USE listed on Certificate	POD(s) or POA(s) (name or number from Table 1)	Priority Date		Twp	Rng	Sec	¼ ¼	Tax Lot	Circle	Acres	New Type of USE	POD(s)/ POA(s) to be used (from Table 1)	Priority Date								
3	N	28	E	36	NE NW	7402	50	40.0	Supp. Irrig.	WID	8-3-1981	POU	3	N	28	E	17	SW NE	1300	E12	7.1	Supp. Irrig.	WID	8-3-1981				
3	N	28	E	36	NW NW	7402	50	29.2	Supp. Irrig.	WID	8-3-1981	POU	3	N	28	E	17	SE NE	100	E12	2.6	Supp. Irrig.	WID	8-3-1981				
3	N	28	E	36	SW NW	7402	50	31.6	Supp. Irrig.	WID	8-3-1981	POU	3	N	28	E	17	NE SW	1200	E12	10.1	Supp. Irrig.	WID	8-3-1981				
3	N	28	E	36	SE NW	7402	50	31.5	Supp. Irrig.	WID	8-3-1981	POU	3	N	28	E	17	SE SW	1200	E12	5.8	Supp. Irrig.	WID	8-3-1981				
								132.3				POU	3	N	28	E	17	NE SE	1300	E12	34.6	Supp. Irrig.	WID	8-3-1981				
3	N	28	E	36	NE SE	7402	55	30.6	Supp. Irrig.	WID	8-3-1981	POU	3	N	28	E	17	NW SE	1300	E12	40.9	Supp. Irrig.	WID	8-3-1981				
3	N	28	E	36	NW SE	7402	55	31.4	Supp. Irrig.	WID	8-3-1981	POU	3	N	28	E	17	SW SE	1300	E12	35.9	Supp. Irrig.	WID	8-3-1981				
3	N	28	E	36	SW SE	9300	55	30.4	Supp. Irrig.	WID	8-3-1981	POU	3	N	28	E	17	SE SE	1300	E12	24.7	Supp. Irrig.	WID	8-3-1981				
3	N	28	E	36	SE SE	9300	55	29.4	Supp. Irrig.	WID	8-3-1981	POU									161.7							
								121.8																				
								254.1																				
								654.2													654.2							
3	N	28	E	25	SE SW	7402		8.9	Supp. Irrig.	WID	8-3-1981	POU	3	N	28	E	16	NW NE	2903	E9	17.0	Supp. Irrig.	WID	8-3-1981				
3	N	28	E	25	SW SE	7402		8.1	Supp. Irrig.	WID	8-3-1981	POU																
								17.0													17.0	Irrigation	WID	8-3-1981				
3	N	28	E	36	SW NE	7402		6.2	Irrigation	WID	8-3-1981	POU	3	N	28	E	16	NW NE	2903	E9	4.9	Irrigation	WID	8-3-1981				
3	N	28	E	36	SE NW	7402		6.5	Irrigation	WID	8-3-1981	POU	3	N	28	E	16	SW NE	2903	E9	20.1	Irrigation	WID	8-3-1981				
3	N	28	E	36	NE SW	7402		6.9	Irrigation	WID	8-3-1981	POU																
3	N	28	E	36	NW SE	7402		5.4	Irrigation	WID	8-3-1981	POU																
								25.0													25.0							
TOTAL ACRES												TOTAL ACRES																

RECEIVED BY OWRD

**For Place of Use Changes**

Are there other water right certificates, water use permits or ground water registrations associated with the “from” or the “to” lands?  Yes  No

If YES, list the certificate, water use permit, or ground water registration numbers: **Certs. 76051, 81815, & 76050, .**

Pursuant to ORS 540.525, any “layered” water use such as an irrigation right that is supplemental to a primary right proposed for temporary transfer can be included in the transfer or remain unused on the authorized place of use. If the primary water right does not revert soon enough to allow use of the supplemental right within five years, the supplemental right shall become subject to cancellation for nonuse under ORS 540-610.

**For a change in point(s) of appropriation (well(s)) or additional point(s) of appropriation if necessary to convey the water to the new temporary place of use:**

Well log(s) are attached for each authorized and proposed well(s) that are clearly labeled and associated with the corresponding well(s) in Table 1 above and on the accompanying application map. (**Tip:** You may search for well logs on the Department’s web page at: [http://apps.wrd.state.or.us/apps/gw/well\\_log/Default.aspx](http://apps.wrd.state.or.us/apps/gw/well_log/Default.aspx)) N/A

**AND/OR**

Describe the construction of the authorized and proposed well(s) in Table 3 for any wells that do not have a well log. For *proposed wells not yet constructed or built*, provide “a best estimate” for each requested information element in the table. The Department recommends you consult a licensed well driller, geologist, or certified water right examiner to assist with assembling the information necessary to complete Table 3.

**Table 3. Construction of Point(s) of Appropriation**

Any well(s) in this listing must be clearly tied to corresponding well(s) described in Table 1 and shown on the accompanying application map. Failure to provide the information will delay the processing of your transfer application until it is received. The information is necessary for the department to assess whether the proposed well(s) will access the same source aquifer as the authorized point(s) of appropriation (POA). The Department is prohibited by law from approving POA changes that do not access the same source aquifer.

Proposed or Authorized POA Name or Number	Is well already built? (Yes or No)	If an existing well, OWRD Well ID Tag No. L-___	Total well depth	Casing Diameter	Casing Intervals (feet)	Seal depth(s) (intervals)	Perforated or screened intervals (in feet)	Static water level of completed well (in feet)	Source aquifer (sand, gravel, basalt, etc.)	Well-specific rate (cfs or gpm). If less than full rate of water right
N/A										

RECEIVED BY OWRD

# 4th of 8 Water Rights Certificate # 76050

## CERTIFICATE # 76050

### Description of Water Delivery System

System capacity: 20 cubic feet per second (cfs) **OR**  
 \_\_\_\_\_ gallons per minute (gpm)

Describe the current water delivery system or the system that was in place at some time within the last five years. Include information on the pumps, canals, pipelines and sprinklers used to divert, convey and apply the water at the authorized place of use. **Please refer to Distribution Map.**

### Table 1. Location of Authorized and Proposed Point(s) of Diversion (POD) or Appropriation (POA)

(Note: If the POD/POA name is not specified on the certificate, assign it a name or number here.)

POD/POA Name or Number	Is this POD/POA Authorized on the Certificate or is it Proposed?	If POA, OWRD Well Log ID# (or Well ID Tag # L-___)	Twp	Rng	Sec	¼ ¼	Tax Lot, DLC or Gov't Lot	Measured Distances (from a recognized survey corner)
<b>WID</b>	<input checked="" type="checkbox"/> Authorized <input type="checkbox"/> Proposed		3 N	29 E	21	SW NE		N76°45'56"E 2913.19 ft. from W ¼ Cor. of Sec. 21

**Check all type(s) of temporary change(s) proposed below (change "CODES" are provided in parentheses):**

- |                                                               |                                                                   |
|---------------------------------------------------------------|-------------------------------------------------------------------|
| <input checked="" type="checkbox"/> Place of Use (POU)        | <input type="checkbox"/> Appropriation/Well (POA)                 |
| <input type="checkbox"/> Point of Diversion (POD)             | <input type="checkbox"/> Additional Point of Appropriation (APOA) |
| <input type="checkbox"/> Additional Point of Diversion (APOD) |                                                                   |

**Check all type(s) of temporary change(s) due to drought proposed below (change "CODES" are provided in parentheses):**

- |                                                   |                                                                   |
|---------------------------------------------------|-------------------------------------------------------------------|
| <input type="checkbox"/> Place of Use (POU)       | <input type="checkbox"/> Point of Appropriation/Well (POA)        |
| <input type="checkbox"/> Character of Use (USE)   | <input type="checkbox"/> Additional Point of Appropriation (APOA) |
| <input type="checkbox"/> Point of Diversion (POD) | <input type="checkbox"/> Additional Point of Diversion (APOD)     |

**Will all of the proposed changes affect the entire water right?**

- Yes    Complete only the Proposed ("to" lands) section of Table 2 on the next page. Use the "CODES" listed above to describe the proposed changes.
- No    Complete all of Table 2 to describe the portion of the water right to be changed.

T 12322

RECEIVED BY OWRD

**Table 2. Description of Temporary Changes to Water Right Certificate # 76050**

AUTHORIZED (the "from" or "off" lands) The listing that appears on the certificate BEFORE PROPOSED CHANGES											Proposed Changes (see "CODES" from previous page)	PROPOSED (the "to" or "on" lands) The listing as it would appear AFTER PROPOSED CHANGES are made.										
Twp	Rng	Sec	¼ ¼	Tax Lot	Circle	Acres	Type of USE listed on Certificate	POD(s) or POA(s) (name or number from Table 1)	Priority Date	Twp		Rng	Sec	¼ ¼	Tax Lot	Circle	Acres	New Type of USE	POD(s)/ POA(s) to be used (from Table 1)	Priority Date		
3 N	28 E	16	NE SW	3101	E13	29.6	Irrigation	WID	6-27-1958	POU	3 N	28 E	25	NE SW	7402	45	31.1	Irrigation	WID	6-27-1958		
3 N	28 E	16	NW SW	3101	E13	32.2	Irrigation	WID	6-27-1958	POU	3 N	28 E	25	NW SW	7402	45	28.9	Irrigation	WID	6-27-1958		
3 N	28 E	16	SW SW	3101	E13	34.0	Irrigation	WID	6-27-1958	POU	3 N	28 E	25	SW SW	7402	45	32.6	Irrigation	WID	6-27-1958		
3 N	28 E	16	SE SW	3100	E13	29.0	Irrigation	WID	6-27-1958	POU	3 N	28 E	25	SE SW	7402	45	31.6	Irrigation	WID	6-27-1958		
						124.8										124.2						
3 N	28 E	21	NE NE	6800	E20	30.6	Irrigation	WID	6-27-1958	POU	3 N	28 E	25	NE SE	7402	46	30.0	Irrigation	WID	6-27-1958		
3 N	28 E	21	NW NE	6800	E20	30.3	Irrigation	WID	6-27-1958	POU	3 N	28 E	25	NW SE	7402	46	29.2	Irrigation	WID	6-27-1958		
3 N	28 E	21	SW SW	6900	E20	31.9	Irrigation	WID	6-27-1958	POU	3 N	28 E	25	SW SE	7402	46	32.4	Irrigation	WID	6-27-1958		
3 N	28 E	21	SE SW	6800	E20	31.0	Irrigation	WID	6-27-1958	POU	3 N	28 E	25	SE SE	7402	46	32.8	Irrigation	WID	6-27-1958		
						123.8										124.4						
						248.6										248.6						
3 N	28 E	35	NE NE	7400	49	30.5	Irrigation	WID	6-27-1958	POU	3 N	28 E	9	NE NE	2900	E2	31.0	Irrigation	WID	6-27-1958		
3 N	28 E	35	NW NE	7400	49	30.5	Irrigation	WID	6-27-1958	POU	3 N	28 E	9	NW NE	2900	E2	34.1	Irrigation	WID	6-27-1958		
3 N	28 E	35	NW NE	7400		9.0	Irrigation	WID	6-27-1958	POU	3 N	28 E	9	SW NE	3000	E2	35.2	Irrigation	WID	6-27-1958		
3 N	28 E	35	SW NE	7400	49	36.4	Irrigation	WID	6-27-1958	POU	3 N	28 E	9	SE NE	2900	E2	29.5	Irrigation	WID	6-27-1958		
3 N	28 E	35	SE NE	7400	49	34.4	Irrigation	WID	6-27-1958	POU						129.8						
						140.8																
TOTAL ACRES						140.8					TOTAL ACRES						129.8					

RECEIVED BY OWRD

MAR 23 2016

MAR 23 2016

**Table 2. Description of Temporary Changes to Water Right Certificate # 76050**

AUTHORIZED (the "from" or "off" lands) The listing that appears on the certificate BEFORE PROPOSED CHANGES										Proposed Changes (see "CODES" from previous page)	PROPOSED (the "to" or "on" lands) <b>SALEM, OR</b> The listing as it would appear AFTER PROPOSED CHANGES are made.													
Twp	Rng	Sec	¼ ¼	Tax Lot	Circle	Acres	Type of USE listed on Certificate	POD(s) or POA(s) (name or number from Table 1)	Priority Date		Twp	Rng	Sec	¼ ¼	Tax Lot	Circle	Acres	New Type of USE	POD(s)/ POA(s) to be used (from Table 1)	Priority Date				
3	N	28	E	35	SE NW	7400		5.3	Irrigation	WID	6-27-1958	POU	3	N	28	E	9	NE SW	3000	E4	28.0	Irrigation	WID	6-27-1958
3	N	28	E	35	NE SW	7400		6.8	Irrigation	WID	6-27-1958	POU	3	N	28	E	9	NW SW	2900	E4	29.8	Irrigation	WID	6-27-1958
3	N	28	E	35	NE SE	7400	53	29.0	Irrigation	WID	6-27-1958	POU	3	N	28	E	9	SW SW	3100	E4	35.9	Irrigation	WID	6-27-1958
3	N	28	E	35	NW SE	7400	53	37.6	Irrigation	WID	6-27-1958	POU	3	N	28	E	9	SE SW	3100	E4	31.6	Irrigation	WID	6-27-1958
3	N	28	E	35	SW SE	7400	53	33.8	Irrigation	WID	6-27-1958										125.3			
3	N	28	E	35	SE SE	7400	53	14.2	Irrigation	WID	6-27-1958	POU	3	N	28	E	9	NE SE	2900	E5	12.7	Irrigation	WID	6-27-1958
								126.7				POU	3	N	28	E	9	NW SE	3000	E5	33.4	Irrigation	WID	6-27-1958
												POU	3	N	28	E	9	SW SE	2900	E5	35.3	Irrigation	WID	6-27-1958
3	N	28	E	36	NE NE	7402	51	30.3	Irrigation	WID	6-27-1958	POU	3	N	28	E	9	SE SE	2900	E5	30.6	Irrigation	WID	6-27-1958
3	N	28	E	36	NW NE	7402	51	39.3	Irrigation	WID	6-27-1958	POU									112.0			
3	N	28	E	36	SW SW	7402	51	31.8	Irrigation	WID	6-27-1958	POU	3	N	28	E	10	NE NW	2900	E3	28.3	Irrigation	WID	6-27-1958
3	N	28	E	36	SE SW	7402	51	31.2	Irrigation	WID	6-27-1958	POU	3	N	28	E	10	NW NW	2900	E3	33.9	Irrigation	WID	6-27-1958
								132.6					3	N	28	E	10	SW NW	2900	E3	34.4	Irrigation	WID	6-27-1958
													3	N	28	E	10	SE NW	2900	E3	28.8	Irrigation	WID	6-27-1958
																					125.4			
TOTAL ACRES						259.3	TOTAL ACRES						362.7											

MAR 23 2016

**Table 2. Description of Temporary Changes to Water Right Certificate # 76050**

AUTHORIZED (the "from" or "off" lands) The listing that appears on the certificate BEFORE PROPOSED CHANGES										Proposed Changes (see "CODES" from previous page)	PROPOSED (the "to" or "on" lands) <b>SALEM, OR</b> The listing as it would appear AFTER PROPOSED CHANGES are made.											
Twp	Rng	Sec	¼ ¼	Tax Lot	Circle	Acres	Type of USE listed on Certificate	POD(s) or POA(s) (name or number from Table 1)	Priority Date		Twp	Rng	Sec	¼ ¼	Tax Lot	Circle	Acres	New Type of USE	POD(s)/ POA(s) to be used (from Table 1)	Priority Date		
3	N	28	E 36	NE NW	7402	50	40.0	Irrigation	WID	6-27-1958	POU	3	N	28	E 17	SW NE	1300	E12	7.1	Irrigation	WID	6-27-1958
3	N	28	E 36	NW NW	7402	50	29.2	Irrigation	WID	6-27-1958	POU	3	N	28	E 17	SE NE	100	E12	2.6	Irrigation	WID	6-27-1958
3	N	28	E 36	SW NW	7402	50	31.6	Irrigation	WID	6-27-1958	POU	3	N	28	E 17	NE SW	1200	E12	10.1	Irrigation	WID	6-27-1958
3	N	28	E 36	SE NW	7402	50	31.5	Irrigation	WID	6-27-1958	POU	3	N	28	E 17	SE SW	1200	E12	5.8	Irrigation	WID	6-27-1958
						132.3					POU	3	N	28	E 17	NE SE	1300	E12	34.6	Irrigation	WID	6-27-1958
3	N	28	E 36	NE SE	7402	55	30.6	Irrigation	WID	6-27-1958	POU	3	N	28	E 17	NW SE	1300	E12	40.9	Irrigation	WID	6-27-1958
3	N	28	E 36	NW SE	7402	55	31.4	Irrigation	WID	6-27-1958	POU	3	N	28	E 17	SW SE	1300	E12	35.9	Irrigation	WID	6-27-1958
3	N	28	E 36	SW SE	9300	55	30.4	Irrigation	WID	6-27-1958	POU	3	N	28	E 17	SE SE	1300	E12	24.7	Irrigation	WID	6-27-1958
3	N	28	E 36	SE SE	9300	55	29.4	Irrigation	WID	6-27-1958	POU							161.7				
						121.8																
						254.1																
TOTAL ACRES						654.2						TOTAL ACRES						654.2				

MAR 23 2016

**Table 2. Description of Temporary Changes to Water Right Certificate # 76050**

AUTHORIZED (the "from" or "off" lands) The listing that appears on the certificate BEFORE PROPOSED CHANGES											Proposed Changes (see "CODES" from previous page)	PROPOSED (the "to" or "on" lands) The listing as it would appear AFTER PROPOSED CHANGES are made.										
Twp	Rng	Sec	¼ ¼	Tax Lot	Circle	Acres	Type of USE listed on Certificate	POD(s) or POA(s) (name or number from Table 1)	Priority Date	Twp		Rng	Sec	¼ ¼	Tax Lot	Circle	Acres	New Type of USE	POD(s)/POA(s) to be used (from Table 1)	Priority Date		
3 N	28 E	9	NE NE	2900	E2	31.0	Irrigation	WID	6-27-1958	POU	3 N	28 E	35	NE NE	7400	49	30.5	Irrigation	WID	6-27-1958		
3 N	28 E	9	NW NE	2900	E2	34.1	Irrigation	WID	6-27-1958	POU	3 N	28 E	35	NW NE	7400	49	30.5	Irrigation	WID	6-27-1958		
3 N	28 E	9	SW NE	3000	E2	35.2	Irrigation	WID	6-27-1958	POU	3 N	28 E	35	NW NE	7400		9.0	Irrigation	WID	6-27-1958		
3 N	28 E	9	SE NE	2900	E2	29.5	Irrigation	WID	6-27-1958	POU	3 N	28 E	35	SW NE	7400	49	36.4	Irrigation	WID	6-27-1958		
						129.8				POU	3 N	28 E	35	SE NE	7400	49	34.4	Irrigation	WID	6-27-1958		
3 N	28 E	9	NE SW	3000	E4	28.0	Irrigation	WID	6-27-1958	POU							140.8					
3 N	28 E	9	NW SW	2900	E4	29.8	Irrigation	WID	6-27-1958	POU	3 N	28 E	35	SE NW	7400		5.3	Irrigation	WID	6-27-1958		
3 N	28 E	9	SW SW	3100	E4	35.9	Irrigation	WID	6-27-1958	POU	3 N	28 E	35	NE SW	7400		6.8	Irrigation	WID	6-27-1958		
3 N	28 E	9	SE SW	3100	E4	31.6	Irrigation	WID	6-27-1958	POU	3 N	28 E	35	NE SE	7400	53	29.0	Irrigation	WID	6-27-1958		
						125.3					3 N	28 E	35	NW SE	7400	53	37.6	Irrigation	WID	6-27-1958		
3 N	28 E	9	NE SE	2900	E5	12.7	Irrigation	WID	6-27-1958		3 N	28 E	35	SW SE	7400	53	33.8	Irrigation	WID	6-27-1958		
3 N	28 E	9	NW SE	3000	E5	33.4	Irrigation	WID	6-27-1958		3 N	28 E	35	SE SE	7400	53	14.2	Irrigation	WID	6-27-1958		
3 N	28 E	9	SW SE	2900	E5	35.3	Irrigation	WID	6-27-1958								126.7					
3 N	28 E	9	SE SE	2900	E5	30.6	Irrigation	WID	6-27-1958													
						112.0																
TOTAL ACRES						367.1					TOTAL ACRES						267.5					

MAR 23 2016

Table 2. Description of Temporary Changes to Water Right Certificate # 76050

AUTHORIZED (the "from" or "off" lands) The listing that appears on the certificate BEFORE PROPOSED CHANGES											Proposed Changes (see "CODES" from previous page)	PROPOSED (the "to" or "on" lands) <b>SALEM, OR</b> The listing as it would appear AFTER PROPOSED CHANGES are made.												
Twp	Rng	Sec	¼ ¼	Tax Lot	Circle	Acres	Type of USE listed on Certificate	POD(s) or POA(s) (name or number from Table 1)	Priority Date	Twp		Rng	Sec	¼ ¼	Tax Lot	Circle	Acres	New Type of USE	POD(s)/ POA(s) to be used (from Table 1)	Priority Date				
3	N	28	E	10	NE NW	2900	E3	28.3	Irrigation	WID	6-27-1958	POU	3	N	28	E	36	NE NE	7402	51	30.3	Irrigation	WID	6-27-1958
3	N	28	E	10	NW NW	2900	E3	33.9	Irrigation	WID	6-27-1958	POU	3	N	28	E	36	NW NE	7402	51	39.3	Irrigation	WID	6-27-1958
3	N	28	E	10	SW NW	2900	E3	34.4	Irrigation	WID	6-27-1958	POU	3	N	28	E	36	SW SW	7402	51	31.8	Irrigation	WID	6-27-1958
3	N	28	E	10	SE NW	2900	E3	28.8	Irrigation	WID	6-27-1958	POU	3	N	28	E	36	SE SW	7402	51	31.2	Irrigation	WID	6-27-1958
								125.4				POU									132.6			
3	N	28	E	17	SW NE	1300	E12	7.1	Irrigation	WID	6-27-1958	POU	3	N	28	E	36	NE NW	7402	50	40.0	Irrigation	WID	6-27-1958
3	N	28	E	17	SE NE	100	E12	2.6	Irrigation	WID	6-27-1958	POU	3	N	28	E	36	NW NW	7402	50	29.2	Irrigation	WID	6-27-1958
3	N	28	E	17	NE SW	1200	E12	10.1	Irrigation	WID	6-27-1958	POU	3	N	28	E	36	SW NW	7402	50	31.6	Irrigation	WID	6-27-1958
3	N	28	E	17	SE SW	1200	E12	5.8	Irrigation	WID	6-27-1958	POU	3	N	28	E	36	SE NW	7402	50	31.5	Irrigation	WID	6-27-1958
3	N	28	E	17	NE SE	1300	E12	34.6	Irrigation	WID	6-27-1958										132.3			
3	N	28	E	17	NW SE	1300	E12	40.9	Irrigation	WID	6-27-1958		3	N	28	E	36	NE SE	7402	55	30.6	Irrigation	WID	6-27-1958
3	N	28	E	17	SW SE	1300	E12	35.9	Irrigation	WID	6-27-1958		3	N	28	E	36	NW SE	7402	55	31.4	Irrigation	WID	6-27-1958
3	N	28	E	17	SE SE	1300	E12	24.7	Irrigation	WID	6-27-1958		3	N	28	E	36	SW SE	9300	55	30.4	Irrigation	WID	6-27-1958
								161.7					3	N	28	E	36	SE SE	9300	55	29.4	Irrigation	WID	6-27-1958
																					121.8			
TOTAL ACRES						654.2					TOTAL ACRES						654.2							



MAR 23 2016

**Table 2. Description of Temporary Changes to Water Right Certificate # 76050**

AUTHORIZED (the "from" or "off" lands) The listing that appears on the certificate BEFORE PROPOSED CHANGES										Proposed Changes (see "CODES" from previous page)	SALEM, OR PROPOSED (the "to" or "on" lands) The listing as it would appear AFTER PROPOSED CHANGES are made.													
Twp	Rng	Sec	¼ ¼	Tax Lot	Circle	Acres	Type of USE listed on Certificate	POD(s) or POA(s) (name or number from Table 1)	Priority Date		Twp	Rng	Sec	¼ ¼	Tax Lot	Circle	Acres	New Type of USE	POD(s)/ POA(s) to be used (from Table 1)	Priority Date				
3	N	28	E	16	NE NE	2903	E9	16.4	Irrigation	WID	6-27-1958	POU	3	N	27	E	1	NW NE	1701		5.6	Irrigation	WID	6-27-1958
												POU	3	N	27	E	1	NE NW	1701		5.7	Irrigation	WID	6-27-1958
												POU	4	N	27	E	36	SE SW	1700		3.6	Irrigation	WID	6-27-1958
												POU	4	N	27	E	36	SE SE	1700		1.5	Irrigation	WID	6-27-1958
						16.4											16.4							
3	N	28	E	16	NE NE	2903	E9	14.6	Irrigation	WID	2-23-1976	POU	3	N	28	E	8	SW SE	2806		23.0	Irrigation	WID	2-23-1976
3	N	28	E	16	NW NE	2903	E9	8.4	Irrigation	WID	2-23-1976	POU												
						23.0											23.0							
3	N	28	E	25	SE SW	7402		8.9	Irrigation	WID	2-23-1976	POU	3	N	28	E	16	NW NE	2903	E9	17.0	Irrigation	WID	2-23-1976
3	N	28	E	25	SW SE	7402		8.1	Irrigation	WID	2-23-1976	POU												
						17.0											17.0							
3	N	28	E	16	NW NE	2903	E9	17.0	Irrigation	WID	2-23-1976	POU	3	N	28	E	25	SE SW	7402		8.9	Irrigation	WID	2-23-1976
													3	N	28	E	25	SW SE	7402		8.1	Irrigation	WID	2-23-1976
						17.0											17.0							
3	N	28	E	16	NW NE	2903	E9	4.9	Irrigation	WID	8-3-1981	POU	3	N	28	E	36	SW NE	7402		6.2	Irrigation	WID	8-3-1981
3	N	28	E	16	SW NE	2903	E9	20.1	Irrigation	WID	8-3-1981	POU	3	N	28	E	36	SE NW	7402		6.5	Irrigation	WID	8-3-1981
												POU	3	N	28	E	36	NE SW	7402		6.9	Irrigation	WID	8-3-1981
												POU	3	N	28	E	36	NW SE	7402		5.4	Irrigation	WID	8-3-1981
						25.0											25.0							
TOTAL ACRES												TOTAL ACRES						I	12322					

MAR 23 2016

**Table 2. Description of Temporary Changes to Water Right Certificate # 76050**

AUTHORIZED (the "from" or "off" lands) The listing that appears on the certificate BEFORE PROPOSED CHANGES											Proposed Changes (see "CODES" from previous page)	PROPOSED (the "to" or "on" lands) The listing as it would appear AFTER PROPOSED CHANGES are made.												
Twp	Rng	Sec	¼ ¼	Tax Lot	Circle	Acres	Type of USE listed on Certificate	POD(s) or POA(s) (name or number from Table 1)	Priority Date	Twp		Rng	Sec	¼ ¼	Tax Lot	Circle	Acres	New Type of USE	POD(s)/POA(s) to be used (from Table 1)	Priority Date				
2	N	28	E	2	NE NE	300	59	2.2	Irrigation	WID	6-27-1958	POU	2	N	28	E	2	NE NE	300	59	0.1	Irrigation	WID	6-27-1958
												POU	2	N	28	E	2	NW NE	300	59	2.1	Irrigation	WID	6-27-1958
																	2.2							
3	N	28	E	26	SW SE	7400		9.0	Irrigation	WID	6-27-1958	POU	3	N	28	E	16	SW NE	2903	E9	9.0	Irrigation	WID	6-27-1958
								9.0									9.0							
3	N	28	E	16	SW NE	2903	E9	9.0	Irrigation	WID	6-27-1958	POU	3	N	28	E	26	SW SE	7400		9.0	Irrigation	WID	6-27-1958
								9.0									9.0							
						TOTAL ACRES											TOTAL ACRES							

I 12322

**For Place of Use Changes**

Are there other water right certificates, water use permits or ground water registrations associated with the “from” or the “to” lands?  Yes  No

If YES, list the certificate, water use permit, or ground water registration numbers: **Cert. 79439.**

Pursuant to ORS 540.525, any “layered” water use such as an irrigation right that is supplemental to a primary right proposed for temporary transfer can be included in the transfer or remain unused on the authorized place of use. If the primary water right does not revert soon enough to allow use of the supplemental right within five years, the supplemental right shall become subject to cancellation for nonuse under ORS 540-610.

**For a change in point(s) of appropriation (well(s)) or additional point(s) of appropriation if necessary to convey the water to the new temporary place of use:**

Well log(s) are attached for each authorized and proposed well(s) that are clearly labeled and associated with the corresponding well(s) in Table 1 above and on the accompanying application map. (**Tip:** You may search for well logs on the Department’s web page at: [http://apps.wrd.state.or.us/apps/gw/well\\_log/Default.aspx](http://apps.wrd.state.or.us/apps/gw/well_log/Default.aspx)) N/A

**AND/OR**

Describe the construction of the authorized and proposed well(s) in Table 3 for any wells that do not have a well log. For *proposed wells not yet constructed or built*, provide “a best estimate” for each requested information element in the table. The Department recommends you consult a licensed well driller, geologist, or certified water right examiner to assist with assembling the information necessary to complete Table 3.

**Table 3. Construction of Point(s) of Appropriation**

Any well(s) in this listing must be clearly tied to corresponding well(s) described in Table 1 and shown on the accompanying application map. Failure to provide the information will delay the processing of your transfer application until it is received. The information is necessary for the department to assess whether the proposed well(s) will access the same source aquifer as the authorized point(s) of appropriation (POA). The Department is prohibited by law from approving POA changes that do not access the same source aquifer.

Proposed or Authorized POA Name or Number	Is well already built? (Yes or No)	If an existing well, OWRD Well ID Tag No. L-___	Total well depth	Casing Diameter	Casing Intervals (feet)	Seal depth(s) (intervals)	Perforated or screened intervals (in feet)	Static water level of completed well (in feet)	Source aquifer (sand, gravel, basalt, etc.)	Well - specific rate (cfs or gpm). If less than full rate of water right
N/A										

RECEIVED BY OWRD

MAR 23 2016

TACS

- |                                                                           |                                                                   |
|---------------------------------------------------------------------------|-------------------------------------------------------------------|
| <input checked="" type="checkbox"/> Place of Use (POU)                    | <input type="checkbox"/> Supplemental Use to Primary Use (S to P) |
| <input type="checkbox"/> Character of Use (USE)                           | <input type="checkbox"/> Point of Appropriation/Well (POA)        |
| <input type="checkbox"/> Point of Diversion (POD)                         | <input type="checkbox"/> Additional Point of Appropriation (APOA) |
| <input type="checkbox"/> Additional Point of Diversion (APOD)             | <input type="checkbox"/> Substitution (SUB)                       |
| <input type="checkbox"/> Surface Water POD to Ground Water<br>POA (SW/GW) | <input type="checkbox"/> Government Action POD (GOV)              |

**Will all of the proposed changes affect the entire water right?**

- Yes Complete only the Proposed (“to” lands) section of Table 2 on the next page. Use the “CODES” listed above to describe the proposed changes.
- No Complete all of Table 2 to describe the portion of the water right to be changed.

**RECEIVED BY OWRD**

**MAR 23 2016**

**SALEM, OR**

T 12322

**5<sup>th</sup> of 8 Water Rights  
CERTIFICATE # 79439**

**Description of Water Delivery System**

System capacity: 4.5 cubic feet per second (cfs) **OR**  
2019.6 gallons per minute (gpm)

Describe the current water delivery system or the system that was in place at some time within the last five years. Include information on the pumps, canals, pipelines and sprinklers used to divert, convey and apply the water at the authorized place of use. **Please refer to application map for delivery system**

**Table 1. Location of Authorized and Proposed Point(s) of Diversion (POD) or Appropriation (POA)**  
(Note: If the POD/POA name is not specified on the certificate, assign it a name or number here.)

POD/POA Name or Number	Is this POD/POA Authorized on the Certificate or is it Proposed?	If POA, OWRD Well Log ID# (or Well ID Tag # L-___)	Twp	Rng	Sec	¼ ¼	Tax Lot, DLC or Gov't Lot	Measured Distances (from a recognized survey corner)
McKay	<input checked="" type="checkbox"/> Authorized <input type="checkbox"/> Proposed		2 N	32 E	34	NW SE		NW ¼ SE ¼ Section 34, T2N, R32E, WM
	<input type="checkbox"/> Authorized <input type="checkbox"/> Proposed							
	<input type="checkbox"/> Authorized <input type="checkbox"/> Proposed							

**Check all type(s) of change(s) proposed below (change "CODES" are provided in parentheses):**

**RECEIVED BY OWRD**

**MAR 23 2016**

**SALEM, OR**

T 12322

MAR 23 2016

Table 2. Description of Temporary Changes to Water Right Certificate # 79439

SALEM, OR

AUTHORIZED (the "from" or "off" lands) The listing that appears on the certificate BEFORE PROPOSED CHANGES										Proposed Changes (see "CODES" from previous page)	PROPOSED (the "to" or "on" lands) The listing as it would appear AFTER PROPOSED CHANGES are made.														
Twp	Rng	Sec	¼ ¼	Tax Lot	Circle	Acres	Type of USE listed on Certificate	POD(s) or POA(s) (name or number from Table 1)	Priority Date		Twp	Rng	Sec	¼ ¼	Tax Lot	Circle	Acres	New Type of USE	POD(s)/ POA(s) to be used (from Table 1)	Priority Date					
3	N	28	E	16	NE SW	3101	E13	29.6	Supp. Irrig.	McKay	7-1-1924	POU	3	N	28	E	25	NE SW	7402	45	31.1	Supp. Irrig.	McKay	7-1-1924	
3	N	28	E	16	NW SW	3101	E13	32.2	Supp. Irrig.	McKay	7-1-1924	POU	3	N	28	E	25	NW SW	7402	45	28.9	Supp. Irrig.	McKay	7-1-1924	
3	N	28	E	16	SW SW	3101	E13	34.0	Supp. Irrig.	McKay	7-1-1924	POU	3	N	28	E	25	SW SW	7402	45	32.6	Supp. Irrig.	McKay	7-1-1924	
3	N	28	E	16	SE SW	3101	E13	29.0	Supp. Irrig.	McKay	7-1-1924	POU	3	N	28	E	25	SE SW	7402	45	31.6	Supp. Irrig.	McKay	7-1-1924	
						124.8											124.2								
3	N	28	E	21	NE NE	6800	E20	30.6	Supp. Irrig.	McKay	7-1-1924	POU	3	N	28	E	25	NE SE	7402	46	30.0	Supp. Irrig.	McKay	7-1-1924	
3	N	28	E	21	NW NE	6800	E20	30.3	Supp. Irrig.	McKay	7-1-1924	POU	3	N	28	E	25	NW SE	7402	46	29.2	Supp. Irrig.	McKay	7-1-1924	
3	N	28	E	21	SW SW	6900	E20	31.9	Supp. Irrig.	McKay	7-1-1924	POU	3	N	28	E	25	SW SE	7402	46	32.4	Supp. Irrig.	McKay	7-1-1924	
3	N	28	E	21	SE SW	6800	E20	31.0	Supp. Irrig.	McKay	7-1-1924	POU	3	N	28	E	25	SE SE	7402	46	32.8	Supp. Irrig.	McKay	7-1-1924	
						123.8											124.4								
						<b>TOTAL ACRES</b>	<b>248.6</b>												<b>TOTAL ACRES</b>	<b>248.6</b>					

MAR 23 2016

**Table 2. Description of Temporary Changes to Water Right Certificate # 79439**

AUTHORIZED (the "from" or "off" lands) The listing that appears on the certificate BEFORE PROPOSED CHANGES										Proposed Changes (see "CODES" from previous page)	SALEM, OR PROPOSED (the "to" or "on" lands) The listing as it would appear AFTER PROPOSED CHANGES are made.													
Twp	Rng	Sec	¼ ¼	Tax Lot	Circle	Acres	Type of USE listed on Certificate	POD(s) or POA(s) (name or number from Table 1)	Priority Date		Twp	Rng	Sec	¼ ¼	Tax Lot	Circle	Acres	New Type of USE	POD(s)/ POA(s) to be used (from Table 1)	Priority Date				
3	N	28	E	9	NE NE	2900	E2	31.0	Supp. Irrig.	McKay	7-1-1924	POU	3	N	28	E	35	NE NE	7400	49	30.5	Supp. Irrig.	McKay	7-1-1924
3	N	28	E	9	NW NE	2900	E2	34.1	Supp. Irrig.	McKay	7-1-1924	POU	3	N	28	E	35	NW NE	7400	49	30.5	Supp. Irrig.	McKay	7-1-1924
3	N	28	E	9	SW NE	3000	E2	35.2	Supp. Irrig.	McKay	7-1-1924	POU	3	N	28	E	35	NW NE	7400		9.0	Supp. Irrig.	McKay	7-1-1924
3	N	28	E	9	SE NE	2900	E2	29.5	Supp. Irrig.	McKay	7-1-1924	POU	3	N	28	E	35	SW NE	7400	49	36.4	Supp. Irrig.	McKay	7-1-1924
								129.8				POU	3	N	28	E	35	SE NE	7400	49	34.4	Supp. Irrig.	McKay	7-1-1924
3	N	28	E	9	NE SW	3000	E4	28.0	Supp. Irrig.	McKay	7-1-1924	POU									140.8			
3	N	28	E	9	NW SW	2900	E4	29.8	Supp. Irrig.	McKay	7-1-1924	POU	3	N	28	E	35	SE NW	7400		5.3	Supp. Irrig.	McKay	7-1-1924
3	N	28	E	9	SW SW	3100	E4	35.9	Supp. Irrig.	McKay	7-1-1924	POU	3	N	28	E	35	NE SW	7400		6.8	Supp. Irrig.	McKay	7-1-1924
3	N	28	E	9	SE SW	3100	E4	31.6	Supp. Irrig.	McKay	7-1-1924	POU	3	N	28	E	35	NE SE	7400	53	29.0	Supp. Irrig.	McKay	7-1-1924
								125.3					3	N	28	E	35	NW SE	7400	53	37.6	Supp. Irrig.	McKay	7-1-1924
3	N	28	E	9	NE SE	2900	E5	12.7	Supp. Irrig.	McKay	7-1-1924		3	N	28	E	35	SW SE	7400	53	33.8	Supp. Irrig.	McKay	7-1-1924
3	N	28	E	9	NW SE	3000	E5	33.4	Supp. Irrig.	McKay	7-1-1924		3	N	28	E	35	SE SE	7400	53	14.2	Supp. Irrig.	McKay	7-1-1924
3	N	28	E	9	SW SE	2900	E5	35.3	Supp. Irrig.	McKay	7-1-1924										126.7			
3	N	28	E	9	SE SE	2900	E5	30.6	Supp. Irrig.	McKay	7-1-1924													
								112.0																
TOTAL ACRES						367.1				TOTAL ACRES						267.5								

AUTHORIZED (the "from" or "off" lands) The listing that appears on the certificate BEFORE PROPOSED CHANGES											Proposed Changes (see "CODES" from previous page)	PROPOSED (the "to" or "on" lands) The listing as it would appear AFTER PROPOSED CHANGES are made.													
Twp	Rng	Sec	¼ ¼	Tax Lot	Circle	Acres	Type of USE listed on Certificate	POD(s) or POA(s) (name or number from Table 1)	Priority Date	Twp		Rng	Sec	¼ ¼	Tax Lot	Circle	Acres	New Type of USE	POD(s)/ POA(s) to be used (from Table 1)	Priority Date					
3	N	28	E 10	NE NW	2900	E3	28.3	Supp. Irrig.	McKay	7-1-1924	POU	3	N	28	E 36	NE NE	7402	51	30.3	Supp. Irrig.	McKay	7-1-1924			
3	N	28	E 10	NW NW	2900	E3	33.9	Supp. Irrig.	McKay	7-1-1924	POU	3	N	28	E 36	NW NE	7402	51	39.3	Supp. Irrig.	McKay	7-1-1924			
3	N	28	E 10	SW NW	2900	E3	34.4	Supp. Irrig.	McKay	7-1-1924	POU	3	N	28	E 36	SW SW	7402	51	31.8	Supp. Irrig.	McKay	7-1-1924			
3	N	28	E 10	SE NW	2900	E3	28.8	Supp. Irrig.	McKay	7-1-1924	POU	3	N	28	E 36	SE SW	7402	51	31.2	Supp. Irrig.	McKay	7-1-1924			
							125.4				POU								132.6						
3	N	28	E 17	SW NE	1300	E12	7.1	Supp. Irrig.	McKay	7-1-1924	POU	3	N	28	E 36	NE NW	7402	50	40.0	Supp. Irrig.	McKay	7-1-1924			
3	N	28	E 17	SE NE	100	E12	2.6	Supp. Irrig.	McKay	7-1-1924	POU	3	N	28	E 36	NW NW	7402	50	29.2	Supp. Irrig.	McKay	7-1-1924			
3	N	28	E 17	NE SW	1200	E12	10.1	Supp. Irrig.	McKay	7-1-1924	POU	3	N	28	E 36	SW NW	7402	50	31.6	Supp. Irrig.	McKay	7-1-1924			
3	N	28	E 17	SE SW	1200	E12	5.8	Supp. Irrig.	McKay	7-1-1924	POU	3	N	28	E 36	SE NW	7402	50	31.5	Supp. Irrig.	McKay	7-1-1924			
3	N	28	E 17	NE SE	1300	E12	34.6	Supp. Irrig.	McKay	7-1-1924									132.3						
3	N	28	E 17	NW SE	1300	E12	40.9	Supp. Irrig.	McKay	7-1-1924		3	N	28	E 36	NE SE	7402	55	30.6	Supp. Irrig.	McKay	7-1-1924			
3	N	28	E 17	SW SE	1300	E12	35.9	Supp. Irrig.	McKay	7-1-1924		3	N	28	E 36	NW SE	7402	55	31.4	Supp. Irrig.	McKay	7-1-1924			
3	N	28	E 17	SE SE	1300	E12	24.7	Supp. Irrig.	McKay	7-1-1924		3	N	28	E 36	SW SE	9300	55	30.4	Supp. Irrig.	McKay	7-1-1924			
							161.7					3	N	28	E 36	SE SE	9300	55	29.4	Supp. Irrig.	McKay	7-1-1924			
																			121.8						
																			386.7						
TOTAL ACRES							654.2						TOTAL ACRES							654.2	<b>RECEIVED BY OWRD</b>				



**Table 2. Description of Temporary Changes to Water Right Certificate # 79439**

AUTHORIZED (the "from" or "off" lands) The listing that appears on the certificate BEFORE PROPOSED CHANGES										Proposed Changes (see "CODES" from previous page)	PROPOSED (the "to" or "on" lands) The listing as it would appear AFTER PROPOSED CHANGES are made.															
Twp	Rng	Sec	¼ ¼	Tax Lot	Circle	Acres	Type of USE listed on Certificate	POD(s) or POA(s) (name or number from Table 1)	Priority Date		Twp	Rng	Sec	¼ ¼	Tax Lot	Circle	Acres	New Type of USE	POD(s)/ POA(s) to be used (from Table 1)	Priority Date						
3	N	27	E	1	NW NE	1701		5.6	Supp. Irrig.	McKay	7-1-1924	POU	3	N	28	E	16	NE NE	2903	E9	16.4	Supp. Irrig.	McKay	7-1-1924		
3	N	27	E	1	NE NW	1701		5.7	Supp. Irrig.	McKay	7-1-1924	POU														
4	N	27	E	36	SE SW	1700		3.6	Supp. Irrig.	McKay	7-1-1924	POU														
4	N	27	E	36	SE SE	1700		1.5	Supp. Irrig.	McKay	7-1-1924	POU														
								16.4																		
3	N	28	E	16	NE NE	2903	E9	16.4	Supp. Irrig.	McKay	7-1-1924	POU	3	N	27	E	1	NW NE	1701			5.6	Supp. Irrig.	McKay	7-1-1924	
												POU	3	N	27	E	1	NE NW	1701				5.7	Supp. Irrig.	McKay	7-1-1924
												POU	4	N	27	E	36	SE SW	1700				3.6	Supp. Irrig.	McKay	7-1-1924
												POU	4	N	27	E	36	SE SE	1700				1.5	Supp. Irrig.	McKay	7-1-1924
								16.4																		
3	N	28	E	8	SW SE	2806		23.0	Supp. Irrig.	McKay	7-1-1924	POU	3	N	28	E	16	NE NE	2903	E9		14.6	Supp. Irrig.	McKay	7-1-1924	
								23.0				POU	3	N	28	E	16	NW NE	2903	E9		8.4	Supp. Irrig.	McKay	7-1-1924	
3	N	28	E	16	NE NE	2903	E9	14.6	Supp. Irrig.	McKay	7-1-1924	POU	3	N	28	E	8	SW SE	2806			23.0	Supp. Irrig.	McKay	7-1-1924	
3	N	28	E	16	NW NE	2903	E9	8.4	Supp. Irrig.	McKay	7-1-1924	POU										23.0				
								23.0																		
TOTAL ACRES								TOTAL ACRES											RECEIVED BY OWRD							

**Table 2. Description of Temporary Changes to Water Right Certificate # 79439**

AUTHORIZED (the "from" or "off" lands) The listing that appears on the certificate BEFORE PROPOSED CHANGES										PROPOSED (the "to" or "on" lands) The listing as it would appear AFTER PROPOSED CHANGES are made.																
3	N	28	E	16	NW	NE	2903	E9	17.0	Supp. Irrig.	McKay	7-1-1924	POU	3	N	28	E	25	SE	SW	7402		8.9	Supp. Irrig.	McKay	7-1-1924
														3	N	28	E	25	SW	SE	7402		8.1	Supp. Irrig.	McKay	7-1-1924
									17.0														17.0			
3	N	28	E	16	NW	NE	2903	E9	4.9	Supp. Irrig.	McKay	7-1-1924	POU	3	N	28	E	36	SW	NE	7402		6.2	Supp. Irrig.	McKay	7-1-1924
3	N	28	E	16	SW	NE	2903	E9	20.1	Supp. Irrig.	McKay	7-1-1924	POU	3	N	28	E	36	SE	NW	7402		6.5	Supp. Irrig.	McKay	7-1-1924
													POU	3	N	28	E	36	NE	SW	7402		6.9	Supp. Irrig.	McKay	7-1-1924
													POU	3	N	28	E	36	NW	SE	7402		5.4	Supp. Irrig.	McKay	7-1-1924
									25.0														25.0			
3	N	28	E	16	SW	NE	2903	E9	9.0	Supp. Irrig.	McKay	7-1-1924	POU	3	N	28	E	26	SW	SE	7400		9.0	Supp. Irrig.	McKay	7-1-1924
									9.0														9.0			
3	N	28	E	14	SW	NW	4400		25.3	Irrigation	WID	3-14-1903	POU	3	N	29	E	18	SW	SW	5800	32	7.6	Irrigation	WID	3-14-1903
3	N	28	E	14	SE	NW	4400		33.5	Irrigation	WID	3-14-1903	POU	3	N	29	E	19	NE	NW	6100	32	10.7	Irrigation	WID	3-14-1903
3	N	28	E	14	NE	SW	4490		8.4	Irrigation	WID	3-14-1903	POU	3	N	29	E	19	NW	NW	6100	32	42.0	Irrigation	WID	3-14-1903
3	N	28	E	14	SW	SW	4400		11.0	Irrigation	WID	3-14-1903	POU	3	N	29	E	19	SW	NW	6100	32	28.0	Irrigation	WID	3-14-1903
3	N	28	E	15	SE	NE	4400		9.2	Irrigation	WID	3-14-1903	POU	3	N	29	E	19	SE	NW	6100	32	10.0	Irrigation	WID	3-14-1903
3	N	28	E	15	NE	SE	4400		1.4	Irrigation	WID	3-14-1903	POU													
3	N	28	E	15	NW	SE	4400		6.0	Irrigation	WID	3-14-1903	POU													
3	N	28	E	15	SE	SE	4400		3.5	Irrigation	WID	3-14-1903	POU													
									98.3														98.3			
TOTAL ACRES										TOTAL ACRES																

RECEIVED BY OWRD

MAR 23 2013

**For Place of Use Changes**

Are there other water right certificates, water use permits or ground water registrations associated with the “from” or the “to” lands?  Yes  No

If YES, list the certificate, water use permit, or ground water registration numbers: **Cert. 76050, 76722, & 76715.**



Pursuant to ORS 540.525, any “layered” water use such as an irrigation right that is supplemental to a primary right proposed for temporary transfer can be included in the transfer or remain unused on the authorized place of use. If the primary water right does not revert soon enough to allow use of the supplemental right within five years, the supplemental right shall become subject to cancellation for nonuse under ORS 540-610.

**For a change in point(s) of appropriation (well(s)) or additional point(s) of appropriation if necessary to convey the water to the new temporary place of use:**

- Well log(s) are attached for each authorized and proposed well(s) that are clearly labeled and associated with the corresponding well(s) in Table 1 above and on the accompanying application map. (**Tip:** You may search for well logs on the Department’s web page at: [http://apps.wrd.state.or.us/apps/gw/well\\_log/Default.aspx](http://apps.wrd.state.or.us/apps/gw/well_log/Default.aspx)) N/A

**AND/OR**

- Describe the construction of the authorized and proposed well(s) in Table 3 for any wells that do not have a well log. For *proposed wells not yet constructed or built*, provide “a best estimate” for each requested information element in the table. The Department recommends you consult a licensed well driller, geologist, or certified water right examiner to assist with assembling the information necessary to complete Table 3.

**Table 3. Construction of Point(s) of Appropriation**

Any well(s) in this listing must be clearly tied to corresponding well(s) described in Table 1 and shown on the accompanying application map. Failure to provide the information will delay the processing of your transfer application until it is received. The information is necessary for the department to assess whether the proposed well(s) will access the same source aquifer as the authorized point(s) of appropriation (POA). The Department is prohibited by law from approving POA changes that do not access the same source aquifer.

Proposed or Authorized POA Name or Number	Is well already built? (Yes or No)	If an existing well, OWRD Well ID Tag No. L-___	Total well depth	Casing Diameter	Casing Intervals (feet)	Seal depth(s) (intervals)	Perforated or screened intervals (in feet)	Static water level of completed well (in feet)	Source aquifer (sand, gravel, basalt, etc.)	Well - specific rate (cfs or gpm). If less than full rate of water right
N/A										

T 12322

RECEIVED BY OWRD

**6th of 8 Water Rights Certificate # 76717**

**CERTIFICATE # 76717**

**Description of Water Delivery System**

System capacity: **20** cubic feet per second (cfs) **OR**  
 \_\_\_\_\_ gallons per minute (gpm)

Describe the current water delivery system or the system that was in place at some time within the last five years. Include information on the pumps, canals, pipelines and sprinklers used to divert, convey and apply the water at the authorized place of use. **Please refer to Distribution Map.**

**Table 1. Location of Authorized and Proposed Point(s) of Diversion (POD) or Appropriation (POA)**

(Note: If the POD/POA name is not specified on the certificate, assign it a name or number here.)

POD/POA Name or Number	Is this POD/POA Authorized on the Certificate or is it Proposed?	If POA, OWRD Well Log ID# (or Well ID Tag # L-___)	Twp	Rng	Sec	¼ ¼	Tax Lot, DLC or Gov't Lot	Measured Distances (from a recognized survey corner)
WID	<input checked="" type="checkbox"/> Authorized <input type="checkbox"/> Proposed		3 N	29 E	21	SW NE		N76°45'56"E, 2913.19 ft. from W ¼ Cor. of Sec. 21

**Check all type(s) of temporary change(s) proposed below (change "CODES" are provided in parentheses):**

- |                                                               |                                                                   |
|---------------------------------------------------------------|-------------------------------------------------------------------|
| <input checked="" type="checkbox"/> Place of Use (POU)        | <input type="checkbox"/> Appropriation/Well (POA)                 |
| <input type="checkbox"/> Point of Diversion (POD)             | <input type="checkbox"/> Additional Point of Appropriation (APOA) |
| <input type="checkbox"/> Additional Point of Diversion (APOD) |                                                                   |

**Check all type(s) of temporary change(s) due to drought proposed below (change "CODES" are provided in parentheses):**

- |                                                   |                                                                   |
|---------------------------------------------------|-------------------------------------------------------------------|
| <input type="checkbox"/> Place of Use (POU)       | <input type="checkbox"/> Point of Appropriation/Well (POA)        |
| <input type="checkbox"/> Character of Use (USE)   | <input type="checkbox"/> Additional Point of Appropriation (APOA) |
| <input type="checkbox"/> Point of Diversion (POD) | <input type="checkbox"/> Additional Point of Diversion (APOD)     |

**Will all of the proposed changes affect the entire water right?**

- Yes Complete only the Proposed ("to" lands) section of Table 2 on the next page. Use the "CODES" listed above to describe the proposed changes.
- No Complete all of Table 2 to describe the portion of the water right to be changed.

T 12322

RECEIVED BY OWRD

MAR 23 2016

**Table 2. Description of Temporary Changes to Water Right Certificate # 76717**

AUTHORIZED (the "from" or "off" lands) The listing that appears on the certificate BEFORE PROPOSED CHANGES										Proposed Changes (see "CODES" from previous page)	PROPOSED (the "to" or "on" lands) The listing as it would appear AFTER PROPOSED CHANGES are made.												
Twp	Rng	Sec	¼ ¼	Tax Lot	Circle	Acres	Type of USE listed on Certificate	POD(s) or POA(s) (name or number from Table 1)	Priority Date		Twp	Rng	Sec	¼ ¼	Tax Lot	Circle	Acres	New Type of USE	POD(s)/ POA(s) to be used (from Table 1)	Priority Date			
3	N	27	E 1	NW NE		5.6	Irrigation	WID	7-1907	POU	3	N	28	E 16	NE NE	2903	E9	16.4	Irrigation	WID	7-1907		
3	N	27	E 1	NE NW		5.7	Irrigation	WID	7-1907	POU													
4	N	27	E 36	SE SW		3.6	Irrigation	WID	7-1907	POU													
4	N	27	E 36	SE SE		1.5	Irrigation	WID	7-1907	POU													
TOTAL ACRES						16.4											TOTAL ACRES						16.4

**RECEIVED BY OWRD**

MAR 23 2016

SALEM, OR

**For Place of Use Changes**

Are there other water right certificates, water use permits or ground water registrations associated with the “from” or the “to” lands?  Yes  No

If YES, list the certificate, water use permit, or ground water registration numbers: **Cert. 79439.**

Pursuant to ORS 540.525, any “layered” water use such as an irrigation right that is supplemental to a primary right proposed for temporary transfer can be included in the transfer or remain unused on the authorized place of use. If the primary water right does not revert soon enough to allow use of the supplemental right within five years, the supplemental right shall become subject to cancellation for nonuse under ORS 540-610.

**For a change in point(s) of appropriation (well(s)) or additional point(s) of appropriation if necessary to convey the water to the new temporary place of use:**

Well log(s) are attached for each authorized and proposed well(s) that are clearly labeled and associated with the corresponding well(s) in Table 1 above and on the accompanying application map. (**Tip:** You may search for well logs on the Department’s web page at: [http://apps.wrd.state.or.us/apps/gw/well\\_log/Default.aspx](http://apps.wrd.state.or.us/apps/gw/well_log/Default.aspx)) N/A

**AND/OR**

Describe the construction of the authorized and proposed well(s) in Table 3 for any wells that do not have a well log. For *proposed wells not yet constructed or built*, provide “a best estimate” for each requested information element in the table. The Department recommends you consult a licensed well driller, geologist, or certified water right examiner to assist with assembling the information necessary to complete Table 3.

**Table 3. Construction of Point(s) of Appropriation**

Any well(s) in this listing must be clearly tied to corresponding well(s) described in Table 1 and shown on the accompanying application map. Failure to provide the information will delay the processing of your transfer application until it is received. The information is necessary for the department to assess whether the proposed well(s) will access the same source aquifer as the authorized point(s) of appropriation (POA). The Department is prohibited by law from approving POA changes that do not access the same source aquifer.

Proposed or Authorized POA Name or Number	Is well already built? (Yes or No)	If an existing well, OWRD Well ID Tag No. L-___	Total well depth	Casing Diameter	Casing Intervals (feet)	Seal depth(s) (intervals)	Perforated or screened intervals (in feet)	Static water level of completed well (in feet)	Source aquifer (sand, gravel, basalt, etc.)	Well - specific rate (cfs or gpm). If less than full rate of water right
N/A										
<b>RECEIVED BY OWRD</b>										

## 7th of 8 Water Rights Certificate # 76722

Please use a separate Part 5 for each water right being changed. See instructions on page 6, to copy and paste additional Part 5s, or to add additional rows to tables within the form.

### Description of Water Delivery System

System capacity: 20 cubic feet per second (cfs) **OR**  
 \_\_\_\_\_ gallons per minute (gpm)

Describe the current water delivery system or the system that was in place at some time within the last five years. Include information on the pumps, canals, pipelines and sprinklers used to divert, convey and apply the water at the authorized place of use. **Please refer to Distribution Map.**

### Table 1. Location of Authorized and Proposed Point(s) of Diversion (POD) or Appropriation (POA)

(Note: If the POD/POA name is not specified on the certificate, assign it a name or number here.)

POD/POA Name or Number	Is this POD/POA Authorized on the Certificate or is it Proposed?	If POA, OWRD Well Log ID# (or Well ID Tag # L-___)	Twp	Rng	Sec	¼ ¼	Tax Lot, DLC or Gov't Lot	Measured Distances (from a recognized survey corner)
<b>WID</b>	<input checked="" type="checkbox"/> Authorized <input type="checkbox"/> Proposed		3 N	29 E	21	SW NE		N76°45'56"E, 2913.19 ft. from W ¼ Cor. of Sec. 21
	<input type="checkbox"/> Authorized <input type="checkbox"/> Proposed							
	<input type="checkbox"/> Authorized <input type="checkbox"/> Proposed							

**Check all type(s) of temporary change(s) proposed below (change "CODES" are provided in parentheses):**

- |                                                               |                                                                   |
|---------------------------------------------------------------|-------------------------------------------------------------------|
| <input checked="" type="checkbox"/> Place of Use (POU)        | <input type="checkbox"/> Appropriation/Well (POA)                 |
| <input type="checkbox"/> Point of Diversion (POD)             | <input type="checkbox"/> Additional Point of Appropriation (APOA) |
| <input type="checkbox"/> Additional Point of Diversion (APOD) |                                                                   |

**Check all type(s) of temporary change(s) due to drought proposed below (change "CODES" are provided in parentheses):**

- |                                                   |                                                                   |
|---------------------------------------------------|-------------------------------------------------------------------|
| <input type="checkbox"/> Place of Use (POU)       | <input type="checkbox"/> Point of Appropriation/Well (POA)        |
| <input type="checkbox"/> Character of Use (USE)   | <input type="checkbox"/> Additional Point of Appropriation (APOA) |
| <input type="checkbox"/> Point of Diversion (POD) | <input type="checkbox"/> Additional Point of Diversion (APOD)     |

**Will all of the proposed changes affect the entire water right?**

- Yes Complete only the Proposed ("to" lands) section of Table 2 on the next page. Use the "CODES" listed above to describe the proposed changes.
- No Complete all of Table 2 to describe the portion of the water right to be changed.

**RECEIVED BY OWRD**

MAR 23 2016

SALEM, OR

**Table 2. Description of Temporary Changes to Water Right Certificate # 76722**

AUTHORIZED (the "from" or "off" lands) The listing that appears on the certificate BEFORE PROPOSED CHANGES										Proposed Changes (see "CODES" from previous page)	PROPOSED (the "to" or "on" lands) The listing as it would appear AFTER PROPOSED CHANGES are made.																									
Twp	Rng	Sec	¼ ¼	Tax Lot	Circle	Acres	Type of USE listed on Certificate	POD(s) or POA(s) (name or number from Table 1)	Priority Date		Twp	Rng	Sec	¼ ¼	Tax Lot	Circle	Acres	New Type of USE	POD(s)/ POA(s) to be used (from Table 1)	Priority Date																
3	N	28	E	8	SW	SE			23.0	Irrigation	WID	2-23-1976									3	N	28	E	16	NE	NE	2903	E9	14.6	Irrigation	WID	2-23-1976			
									23.0													3	N	28	E	16	NW	NE	2903	E9	8.4	Irrigation	WID	2-23-1976		
																	23.0																			
TOTAL ACRES								TOTAL ACRES																												

T 12322



**For Place of Use Changes**

Are there other water right certificates, water use permits or ground water registrations associated with the “from” or the “to” lands?  Yes  No

If YES, list the certificate, water use permit, or ground water registration numbers: **Cert. 79439.**

Pursuant to ORS 540.525, any “layered” water use such as an irrigation right that is supplemental to a primary right proposed for temporary transfer can be included in the transfer or remain unused on the authorized place of use. If the primary water right does not revert soon enough to allow use of the supplemental right within five years, the supplemental right shall become subject to cancellation for nonuse under ORS 540-610.



**For a change in point(s) of appropriation (well(s)) or additional point(s) of appropriation if necessary to convey the water to the new temporary place of use:**

- Well log(s) are attached for each authorized and proposed well(s) that are clearly labeled and associated with the corresponding well(s) in Table 1 above and on the accompanying application map. (**Tip:** You may search for well logs on the Department’s web page at: [http://apps.wrd.state.or.us/apps/gw/well\\_log/Default.aspx](http://apps.wrd.state.or.us/apps/gw/well_log/Default.aspx)) N/A

**AND/OR**

- Describe the construction of the authorized and proposed well(s) in Table 3 for any wells that do not have a well log. For *proposed wells not yet constructed or built*, provide “a best estimate” for each requested information element in the table. The Department recommends you consult a licensed well driller, geologist, or certified water right examiner to assist with assembling the information necessary to complete Table 3.

**Table 3. Construction of Point(s) of Appropriation**

Any well(s) in this listing must be clearly tied to corresponding well(s) described in Table 1 and shown on the accompanying application map. Failure to provide the information will delay the processing of your transfer application until it is received. The information is necessary for the department to assess whether the proposed well(s) will access the same source aquifer as the authorized point(s) of appropriation (POA). The Department is prohibited by law from approving POA changes that do not access the same source aquifer.

Proposed or Authorized POA Name or Number	Is well already built? (Yes or No)	If an existing well, OWRD Well ID Tag No. L-___	Total well depth	Casing Diameter	Casing Intervals (feet)	Seal depth(s) (intervals)	Perforated or screened intervals (in feet)	Static water level of completed well (in feet)	Source aquifer (sand, gravel, basalt, etc.)	Well - specific rate (cfs or gpm). If less than full rate of water right
N/A										

I 12322

RECEIVED BY OWRD

MAR 23 2016

SALEM, OR

## 8th of 8 Water Rights Certificate # 76715

Please use a separate Part 5 for each water right being changed. See instructions on page 6, to copy and paste additional Part 5s, or to add additional rows to tables within the form.

### Description of Water Delivery System

System capacity: **20** cubic feet per second (cfs) **OR**  
 \_\_\_\_\_ gallons per minute (gpm)

Describe the current water delivery system or the system that was in place at some time within the last five years. Include information on the pumps, canals, pipelines and sprinklers used to divert, convey and apply the water at the authorized place of use. **Please refer to Distribution Map.**

### Table 1. Location of Authorized and Proposed Point(s) of Diversion (POD) or Appropriation (POA)

(Note: If the POD/POA name is not specified on the certificate, assign it a name or number here.)

POD/POA Name or Number	Is this POD/POA Authorized on the Certificate or is it Proposed?	If POA, OWRD Well Log ID# (or Well ID Tag # L-___)	Twp	Rng	Sec	¼ ¼	Tax Lot, DLC or Gov't Lot	Measured Distances (from a recognized survey corner)
<b>WID</b>	<input checked="" type="checkbox"/> Authorized <input type="checkbox"/> Proposed		3 N	29 E	21	SW NE		N76°45'56"E, 2913.19 ft. from W ¼ Cor. of Sec. 21
	<input type="checkbox"/> Authorized <input type="checkbox"/> Proposed							
	<input type="checkbox"/> Authorized <input type="checkbox"/> Proposed							

### Check all type(s) of temporary change(s) proposed below (change "CODES" are provided in parentheses):

- |                                                               |                                                                   |
|---------------------------------------------------------------|-------------------------------------------------------------------|
| <input checked="" type="checkbox"/> Place of Use (POU)        | <input type="checkbox"/> Appropriation/Well (POA)                 |
| <input type="checkbox"/> Point of Diversion (POD)             | <input type="checkbox"/> Additional Point of Appropriation (APOA) |
| <input type="checkbox"/> Additional Point of Diversion (APOD) |                                                                   |

### Check all type(s) of temporary change(s) due to drought proposed below (change "CODES" are provided in parentheses):

- |                                                   |                                                                   |
|---------------------------------------------------|-------------------------------------------------------------------|
| <input type="checkbox"/> Place of Use (POU)       | <input type="checkbox"/> Point of Appropriation/Well (POA)        |
| <input type="checkbox"/> Character of Use (USE)   | <input type="checkbox"/> Additional Point of Appropriation (APOA) |
| <input type="checkbox"/> Point of Diversion (POD) | <input type="checkbox"/> Additional Point of Diversion (APOD)     |

### Will all of the proposed changes affect the entire water right?

- Yes Complete only the Proposed ("to" lands) section of Table 2 on the next page. Use the "CODES" listed above to describe the proposed changes.
- No Complete all of Table 2 to describe the portion of the water right to be changed.

**RECEIVED BY OWRD**

1 12322

MAR 23 2016

**Table 2. Description of Temporary Changes to Water Right Certificate # 76715**

AUTHORIZED (the "from" or "off" lands) The listing that appears on the certificate BEFORE PROPOSED CHANGES										Proposed Changes (see "CODES" from previous page)	PROPOSED (the "to" or "on" lands) The listing as it would appear AFTER PROPOSED CHANGES are made.										
Twp	Rng	Sec	¼ ¼	Tax Lot	Circle	Acres	Type of USE listed on Certificate	POD(s) or POA(s) (name or number from Table 1)	Priority Date		Twp	Rng	Sec	¼ ¼	Tax Lot	Circle	Acres	New Type of USE	POD(s)/ POA(s) to be used (from Table 1)	Priority Date	
3 N	28 E	14	SW NW	4400		25.3	Irrigation	WID	3-14-1903	POU	3 N	29 E	18	SW SW	5800	32	7.6	Irrigation	WID	3-14-1903	
3 N	28 E	14	SE NW	4400		33.5	Irrigation	WID	3-14-1903	POU	3 N	29 E	19	NE NW	6100	32	10.7	Irrigation	WID	3-14-1903	
3 N	28 E	14	NE SW	4490		8.4	Irrigation	WID	3-14-1903	POU	3 N	29 E	19	NW NW	6100	32	42.0	Irrigation	WID	3-14-1903	
3 N	28 E	14	SW SW	4400		11.0	Irrigation	WID	3-14-1903	POU	3 N	29 E	19	SW NW	6100	32	28.0	Irrigation	WID	3-14-1903	
3 N	28 E	15	SE NE	4400		9.2	Irrigation	WID	3-14-1903	POU	3 N	29 E	19	SE NW	6100	32	10.0	Irrigation	WID	3-14-1903	
3 N	28 E	15	NE SE	4400		1.4	Irrigation	WID	3-14-1903	POU											
3 N	28 E	15	NW SE	4400		6.0	Irrigation	WID	3-14-1903	POU											
3 N	28 E	15	SE SE	4400		3.5	Irrigation	WID	3-14-1903	POU								I 12322			
TOTAL ACRES						98.3					TOTAL ACRES						98.3				

RECEIVED BY OWRD

MAR 23 2016


SALEM, OR

**For Place of Use Changes**

Are there other water right certificates, water use permits or ground water registrations associated with the “from” or the “to” lands?  Yes  No

If YES, list the certificate, water use permit, or ground water registration numbers: **Cert. 79439.**

Pursuant to ORS 540.525, any “layered” water use such as an irrigation right that is supplemental to a primary right proposed for temporary transfer can be included in the transfer or remain unused on the authorized place of use. If the primary water right does not revert soon enough to allow use of the supplemental right within five years, the supplemental right shall become subject to cancellation for nonuse under ORS 540-610.



**For a change in point(s) of appropriation (well(s)) or additional point(s) of appropriation if necessary to convey the water to the new temporary place of use:**

Well log(s) are attached for each authorized and proposed well(s) that are clearly labeled and associated with the corresponding well(s) in Table 1 above and on the accompanying application map. (**Tip:** You may search for well logs on the Department’s web page at: [http://apps.wrd.state.or.us/apps/gw/well\\_log/Default.aspx](http://apps.wrd.state.or.us/apps/gw/well_log/Default.aspx)) N/A

**AND/OR**

Describe the construction of the authorized and proposed well(s) in Table 3 for any wells that do not have a well log. For *proposed wells not yet constructed or built*, provide “a best estimate” for each requested information element in the table. The Department recommends you consult a licensed well driller, geologist, or certified water right examiner to assist with assembling the information necessary to complete Table 3.

**Table 3. Construction of Point(s) of Appropriation**

Any well(s) in this listing must be clearly tied to corresponding well(s) described in Table 1 and shown on the accompanying application map. Failure to provide the information will delay the processing of your transfer application until it is received. The information is necessary for the department to assess whether the proposed well(s) will access the same source aquifer as the authorized point(s) of appropriation (POA). The Department is prohibited by law from approving POA changes that do not access the same source aquifer.

Proposed or Authorized POA Name or Number	Is well already built? (Yes or No)	If an existing well, OWRD Well ID Tag No. L-___	Total well depth	Casing Diameter	Casing Intervals (feet)	Seal depth(s) (intervals)	Perforated or screened intervals (in feet)	Static water level of completed well (in feet)	Source aquifer (sand, gravel, basalt, etc.)	Well-specific rate (cfs or gpm). If less than full rate of water right
N/A										

RECEIVED BY OWRD

MAR 23 2016

T 12322

SALEM, OR