



State of Oregon
 Water Resources Department
 725 Summer Street NE, Suite A
 Salem, Oregon 97301-1266
 (503) 986-0900

Application for Permit Amendment

Part 1 of 5 – Minimum Requirements Checklist

This permit amendment application will be returned if Parts 1 through 5 and all required attachments are not completed and included.
 For questions, please call (503) 986-0900, and ask for Transfer Section.

Check all items included with this application. (N/A = Not Applicable)

- Part 1 – Completed Minimum Requirements Checklist.
- Part 2 – Completed Application Map Checklist.
- Part 3 – Application Fee, payable by check to the Oregon Water Resources Department, and completed Fee Worksheet, page 3. Try the new online fee calculator at: http://apps.wrd.state.or.us/apps/misc/wrd_fee_calculator. If you have questions, call Customer Service at (503) 986-0801.
- Part 4 – Completed Applicant Information and Signature.
- Part 5 – Information about Permits to be Amended: **Number of permits to be amended: 1 List them here: G-15859.**
Please include a separate Part 5 for each permit. (See instructions on page 6)
- Completed Permit Amendment Application Map (Does not have to be prepared by a Certified Water Right Examiner).
- N/A Request for Assignment Form and statutory fee. The request for assignment form has to be completed if the applicant is **not** the permit holder of record and needs to be assigned to the permit; **or** the landowner of the proposed place of use is **not** the permit holder of record and needs to be assigned to the permit (the Request for Assignment Form is available online at http://www.oregon.gov/owrd/pubs/docs/forms/req_assign_8_21_09.pdf). Assignment is not needed if the applicant is the permit holder of record.
- N/A Affidavit(s) of Consent are required from all permit holder(s) of record if the permit is not assigned to the applicant, **or** other permit holders of record that are not listed as applicants.
- N/A Land Use Information Form with approval and signature (or signed land use form receipt stub). Land use form is not required if any of the following apply:
 - Water is to be diverted, conveyed, and/or used only on federal lands.
 - All of the following apply: a) a change in place of use only, b) no structural changes, c) the use of water is for irrigation only, and d) the use is located within an irrigation district or an exclusive farm use zone.
 - The proposed changes are all located on the property reviewed in Land Use form enclosed in Water Right Application Folder # _____.
- N/A Water Well Report/Well Log for changes in point(s) of appropriation (well(s)) or additional point(s) of appropriation.

RECEIVED BY OWRD
 MAR 31 2016
 SALEM, OR

(For Staff Use Only)

WE ARE RETURNING YOUR APPLICATION FOR THE FOLLOWING REASON(S):

<input type="checkbox"/> Application fee not enclosed/insufficient	<input type="checkbox"/> Map not included or incomplete
<input type="checkbox"/> Land Use Form not enclosed or incomplete	<input type="checkbox"/> Assignment Form and fee not enclosed/insufficient
<input type="checkbox"/> Additional signature(s) required	Part _____ is incomplete
Other/Explanation _____	
Staff: _____ 503-986-0 _____	Date: ____ / ____ / ____

Part 2 of 5 – Permit Amendment Map Checklist

Your permit amendment application will be returned if any of the map requirements listed below are not met.

Please be sure that the map you submit includes all the items listed below and meets the requirements of OAR 690-380-3100, however, the map does not have to be prepared by a Certified Water Right Examiner. Check all boxes that apply.

- N/A If **more than three** permits are involved, separate maps for each permit.
- Permanent quality printed with dark ink on good quality paper.
- The size of the map can be 8½ x 11 inches, 8½ x 14 inches, 11 x 17 inches, or up to 30 x 30 inches. For 30 x 30 inch maps, one extra copy is required.
- A north arrow, a legend, and scale.
- The scale of the map must be: 1 inch = 400 feet, 1 inch = 1,320 feet, the scale of the county assessor map if the scale is not smaller than 1 inch = 1,320 feet, or a scale that has been pre-approved by the Department.
- Township, Range, Section, ¼ ¼, DLC, Government Lot, and other recognized public land survey lines.
- Tax lot boundaries (property lines) are required. Tax lot numbers are recommended.
- Major physical features including rivers and creeks showing direction of flow, lakes and reservoirs, roads, and railroads.
- Major water delivery system features from the point(s) of diversion/appropriation such as main pipelines, canals, and ditches.
- Existing place of use that includes separate hachuring for each water use permit, priority date, and use including number of acres in each quarter-quarter section, government lot, or in each quarter-quarter section as projected within government lots, donation land claims, or other recognized public land survey subdivisions. If less than the entirety of the permit is being changed, a separate hachuring is needed for the portion of the permit left unchanged.
- N/A If you are proposing a change in place of use, show the proposed place of use with hachuring that includes separate hachuring for each permit, priority date, and use including number of acres in each quarter-quarter section, government lot, or in each quarter-quarter section as projected within government lots, donation land claims, or other recognized public land survey subdivisions.
- Existing point(s) of diversion or well(s) with distance and bearing or coordinates from a recognized survey corner. This information can be found in your water use permit.
- N/A If you are proposing a change in point(s) of diversion or well(s), show the proposed location and label it clearly with distance and bearing or coordinates. If GPS coordinates are used, latitude-longitude coordinates may be expressed as either degrees-minutes-seconds with at least one digit after the decimal (example – 42°32'15.5") or degrees-decimal with five or more digits after the decimal (example – 42.53764°).

RECEIVED BY OWRD

MAR 31 2016

SALEM, OR

T 12327

Part 4 of 5 – Applicant Information and Signature

Applicant Information

APPLICANT/BUSINESS NAME Westland Enterprises, LLC		PHONE NO. (541) 449-8627	ADDITIONAL CONTACT NO.
ADDRESS 1000 Hwy. 395 S #423			FAX NO.
CITY Hermiston	STATE OR.	ZIP 97838	E-MAIL BOB LEVY (BOBLEVY@WINDYRIVERFARMS.COM)
BY PROVIDING AN E-MAIL ADDRESS, CONSENT IS GIVEN TO RECEIVE ALL CORRESPONDENCE FROM THE DEPARTMENT ELECTRONICALLY. COPIES OF THE FINAL ORDER DOCUMENTS WILL ALSO BE MAILED.			

Agent Information – The agent is authorized to represent the applicant in all matters relating to this application.

AGENT/BUSINESS NAME William I. Porfily		PHONE NO. (541) 449-1327	ADDITIONAL CONTACT NO. (541) 561-7259 cell.
ADDRESS P.O. Box 643			FAX NO. (541) 449-1327
CITY Stanfield	STATE OR.	ZIP 97875	E-MAIL wporfily@gmail.com
BY PROVIDING AN E-MAIL ADDRESS, CONSENT IS GIVEN TO RECEIVE ALL CORRESPONDENCE FROM THE DEPARTMENT ELECTRONICALLY. COPIES OF THE FINAL ORDER DOCUMENTS WILL ALSO BE MAILED.			

Explain in your own words what you propose to accomplish with this permit amendment; and why:
We request an additional point of appropriation. We have been unable to obtain the amount of irrigation water previously approved in this permit. This new point of appropriation will allow us to obtain the additional water needed.

If you need additional space, continue on a separate piece of paper and attach to the application as "Attachment 1".

Check this box if this project is fully or partially funded by the American Recovery and Reinvestment Act. (Federal stimulus dollars)


Is the applicant the permit holder of record? Yes No.

If NO, include either:

- A completed assignment form (with required statutory assignment fee), assigning all or a portion of the permit to the applicant(s), **OR**
- An affidavit of consent from the permit holder(s) of record that gives permission for the applicant to amend the permit.

I understand that prior to Department approval of the permit amendment, I may be required to submit payment to the Department for publication of a notice in a newspaper with general circulation in the area where the permit is located, once per week for two consecutive weeks. If more than one qualifying newspaper is available, I suggest publishing the notice in the following newspaper: **The Hermiston Herald**

I (we) affirm that the information contained in this application is true and accurate.


 Applicant Signature

Robert Levy
 Print Name (and Title if applicable)

3/22/2016
 Date

 Applicant Signature

 Print Name (and Title if applicable)

 Date

 Applicant Signature

 Print Name (and Title if applicable)

RECEIVED BY OWRD

MAR 31 2016

Check one of the following:

- The applicant is responsible for completion of change(s). Notices and correspondence should continue to be sent to the applicant.
- The permit holder(s) of record will be responsible for completing the proposed change(s) after the final order is issued. Copies of notices and correspondence should be sent to the permit holder(s) of record.


Check the appropriate box, if applicable:

- Check here if any of the permits proposed for amendment are or will be located within or served by an irrigation or other water district.

IRRIGATION DISTRICT NAME	ADDRESS	
CITY	STATE	ZIP

- Check here if water for any of the permits supplied under a water service agreement or other contract for stored water with a federal agency or other entity.

ENTITY NAME N/A	ADDRESS	
CITY	STATE	ZIP

 To meet State Land Use Consistency Requirements, you must list all local governments (each county, city, municipal corporation, or tribal government) within whose jurisdiction water will be diverted, conveyed or used.

ENTITY NAME Morrow County	ADDRESS Court House	
CITY Heppner	STATE OR	CITY Heppner

ENTITY NAME	ADDRESS	
CITY	STATE	ZIP

RECEIVED BY OWRD
MAR 31 2016
T 12327

SALEM, OR

Part 5 of 5 – Water Use Permit Information

RECEIVED BY OWRD

PERMIT # G-15859

MAR 21 2016

Table 1. Location of Authorized and Proposed Point(s) of Diversion (POD) or Appropriation (POA)
 (Note: If the POD/POA name is not specified in the permit, assign it a name or number here.)

POD/POA Name or Number	Is this POD/POA Authorized by the permit or is it Proposed?	If POA, OWRD Well Log ID# (or Well ID Tag # L-___)	Twp	Rng	Sec	¼ ¼	Tax Lot, DLC or Gov't Lot	Measured Distances (from a recognized survey corner)
Well # 1	<input checked="" type="checkbox"/> Authorized <input type="checkbox"/> Proposed	MORR 51538	4 N	26 E	17	NW SW		2430'N & 600'E from SW4 Cor., Sec. 17
Well # 2	<input checked="" type="checkbox"/> Authorized <input type="checkbox"/> Proposed	MORR 51395	4 N	26 E	17	SE SW		1270'N & 1890'E from SW Cor., Sec. 17
Well # 3	<input checked="" type="checkbox"/> Authorized <input type="checkbox"/> Proposed	UNABLE TO LOCATE	4 N	26 E	16	NW SE		3850'N & 1620'E from SW Cor., Sec. 16
Well # 4 Proposed	<input type="checkbox"/> Authorized <input checked="" type="checkbox"/> Proposed	NEW LOCATION	4 N	26 E	17	SE SW		2440'S & 1180'W from the Cent. Sec. 17

Check all type(s) of change(s) proposed below (change "CODES" are provided in parentheses):

- | | |
|---|--|
| <input type="checkbox"/> Place of Use (POU) | <input type="checkbox"/> Point of Appropriation/Well (POA) |
| <input type="checkbox"/> Point of Diversion (POD) | <input checked="" type="checkbox"/> Additional Point of Appropriation (APOA) |
| <input type="checkbox"/> Additional Point of Diversion (APOD) | <input type="checkbox"/> Surface water POD to Ground Water POA (SW/GW) |

Will all of the proposed changes affect the entire water use permit?

- Yes Complete only the proposed ("to" lands) section of Table 2 on the next page. Use the "CODES" listed above to describe the proposed changes.
- No Complete all of Table 2 to describe the portion of the permit to be changed.

For a change in place of use:

Does the permit holder of record own or control the land TO which the place of use is being moved?

Yes No N/A

If NO, the landowner of the land TO which the place of use is being moved must be assigned to the permit as a permit holder of record by submitting a completed Request for Assignment form and the required statutory fee for an assignment.

Is the proposed place of use contiguous to the authorized place of use? Yes No N/A

The permitted place of use can be moved only to lands that are contiguous to the authorized place of use unless the change to non-contiguous lands is in furtherance of mitigation or conservation efforts undertaken for the purposes of benefiting a species listed as sensitive, threatened, or endangered under ORS 496.171 to 496.192 or the federal Endangered Species Act of 1973 (16 U.S.C. 1531 to 1544), as determined by the listing agency. Contiguous land being either adjacent land or land separated from the land to which a permit is authorized by roads, utility corridors, irrigation ditches or publicly owned rights of way.

MAR 31 2016

SALEM, OR

AUTHORIZED (the "from" or "off" lands) The listing that appears on the certificate BEFORE PROPOSED CHANGES										PROPOSED (the "to" or "on" lands) The listing as it would appear AFTER PROPOSED CHANGES are made.												
										APOA	4	N	26	E	17	SE	NW			Well # 1,2,3,&4 Proposed	1.73	4/30/2004
										APOA	4	N	26	E	17	NE	SW			Well # 1,2,3,&4 Proposed	15.5	4/30/2004
										APOA	4	N	26	E	17	NW	SW			Well # 1,2,3,&4 Proposed	39.99	4/30/2004
										APOA	4	N	26	E	17	SW	SW			Well # 1,2,3,&4 Proposed	35.71	4/30/2004
										APOA	4	N	26	E	17	SE	SW			Well # 1,2,3,&4 Proposed	35.64	4/30/2004
										APOA	4	N	26	E	17	NE	SE			Well # 1,2,3,&4 Proposed	1.8	4/30/2004
										APOA	4	N	26	E	17	NW	SE			Well # 1,2,3,&4 Proposed	1.4	4/30/2004
										APOA	4	N	26	E	17	SW	SE			Well # 1,2,3,&4 Proposed	6.3	4/30/2004
										APOA	4	N	26	E	18	SW	SE			Well # 1,2,3,&4 Proposed	17.13	4/30/2004
										APOA	4	N	26	E	18	SE	NE			Well # 1,2,3,&4 Proposed	11.52	4/30/2004
										APOA	4	N	26	E	18	SE	SW			Well # 1,2,3,&4 Proposed	8.3	4/30/2004
										APOA	4	N	26	E	18	NE	SE			Well # 1,2,3,&4 Proposed	34.95	4/30/2004
										APOA	4	N	26	E	18	NW	SE			Well # 1,2,3,&4 Proposed	28.65	4/30/2004
										APOA	4	N	26	E	18	SW	SE			Well # 1,2,3,&4 Proposed	40.54	4/30/2004
										APOA	4	N	26	E	18	SE	SE			Well # 1,2,3,&4 Proposed	34.84	4/30/2004
										APOA	4	N	26	E	19	NE	NE			Well # 1,2,3,&4 Proposed	34.97	4/30/2004
										APOA	4	N	26	E	19	NW	NE			Well # 1,2,3,&4 Proposed	36.03	4/30/2004
										APOA	4	N	26	E	19	SW	NE			Well # 1,2,3,&4 Proposed	41.41	4/30/2004
TOTAL ACRES										TOTAL ACRES												
										426.41												

T 12327

MAR 31 2016

SALEM, OR

AUTHORIZED (the "from" or "off" lands) The listing that appears on the certificate BEFORE PROPOSED CHANGES										PROPOSED (the "to" or "on" lands) The listing as it would appear AFTER PROPOSED CHANGES are made.												
										APOA	4	N	26	E	19	SE	NE			Well # 1,2,3,&4 Proposed	35.25	4/30/2004
										APOA	4	N	26	E	19	NE	NW			Well # 1,2,3,&4 Proposed	3.8	4/30/2004
										APOA	4	N	26	E	19	SE	NW			Well # 1,2,3,&4 Proposed	8.5	4/30/2004
										APOA	4	N	26	E	19	NE	SW			Well # 1,2,3,&4 Proposed	4.4	4/30/2004
										APOA	4	N	26	E	19	SE	SW			Well # 1,2,3,&4 Proposed	9.0	4/30/2004
										APOA	4	N	26	E	19	NE	SE			Well # 1,2,3,&4 Proposed	35.54	4/30/2004
										APOA	4	N	26	E	19	NW	SE			Well # 1,2,3,&4 Proposed	36.99	4/30/2004
										APOA	4	N	26	E	19	SW	SE			Well # 1,2,3,&4 Proposed	40.93	4/30/2004
										APOA	4	N	26	E	19	SE	SE			Well # 1,2,3,&4 Proposed	34.91	4/30/2004
										APOA	4	N	26	E	20	NW	NE			Well # 1,2,3,&4 Proposed	5.7	4/30/2004
										APOA	4	N	26	E	20	SW	NE			Well # 1,2,3,&4 Proposed	5.1	4/30/2004
										APOA	4	N	26	E	20	NE	NW			Well # 1,2,3,&4 Proposed	32.63	4/30/2004
										APOA	4	N	26	E	20	NW	NW			Well # 1,2,3,&4 Proposed	39.51	4/30/2004
										APOA	4	N	26	E	20	SW	NW			Well # 1,2,3,&4 Proposed	34.69	4/30/2004
										APOA	4	N	26	E	20	SE	NW			Well # 1,2,3,&4 Proposed	35.56	4/30/2004
										APOA	4	N	26	E	20	NE	SW			Well # 1,2,3,&4 Proposed	31.75	4/30/2004
										APOA	4	N	26	E	20	NW	SW			Well # 1,2,3,&4 Proposed	38.82	4/30/2004
										APOA	4	N	26	E	20	SW	SW			Well # 1,2,3,&4 Proposed	35.25	4/30/2004
TOTAL ACRES										TOTAL ACRES												
										468.33												

T 12327

AUTHORIZED (the "from" or "off" lands) The listing that appears on the certificate BEFORE PROPOSED CHANGES						PROPOSED (the "to" or "on" lands) The listing as it would appear AFTER PROPOSED CHANGES are made.										
						APOA	4	N	26	E	20	SE	SW	Well # 1,2,3,&4 Proposed	36.02	4/30/2004
						APOA	4	N	26	E	20	NW	SE	Well # 1,2,3,&4 Proposed	4.5	4/30/2004
						APOA	4	N	26	E	20	SW	SE	Well # 1,2,3,&4 Proposed	4.0	4/30/2004
						APOA	4	N	26	E	29	NW	NE	Well # 1,2,3,&4 Proposed	3.8	4/30/2004
						APOA	4	N	26	E	29	SW	NE	Well # 1,2,3,&4 Proposed	4.2	4/30/2004
						APOA	4	N	26	E	29	NE	NW	Well # 1,2,3,&4 Proposed	32.49	4/30/2004
						APOA	4	N	26	E	29	NW	NW	Well # 1,2,3,&4 Proposed	39.48	4/30/2004
						APOA	4	N	26	E	29	SW	NW	Well # 1,2,3,&4 Proposed	35.44	4/30/2004
						APOA	4	N	26	E	29	SE	NW	Well # 1,2,3,&4 Proposed	36.4	4/30/2004
						APOA	4	N	26	E	29	NE	SW	Well # 1,2,3,&4 Proposed	33.48	4/30/2004
						APOA	4	N	26	E	29	NW	SW	Well # 1,2,3,&4 Proposed	39.22	4/30/2004
						APOA	4	N	26	E	29	SW	SW	Well # 1,2,3,&4 Proposed	35.75	4/30/2004
						APOA	4	N	26	E	29	SE	SW	Well # 1,2,3,&4 Proposed	35.64	4/30/2004
						APOA	4	N	26	E	29	NW	SE	Well # 1,2,3,&4 Proposed	4.6	4/30/2004
						APOA	4	N	26	E	29	SW	SE	Well # 1,2,3,&4 Proposed	4.8	4/30/2004
						APOA	4	N	26	E	30	NE	NE	Well # 1,2,3,&4 Proposed	34.94	4/30/2004
						APOA	4	N	26	E	30	NW	NE	Well # 1,2,3,&4 Proposed	34.7	4/30/2004
						APOA	4	N	26	E	30	SE	NE	Well # 1,2,3,&4 Proposed	14.6	4/30/2004
TOTAL ACRES						TOTAL ACRES						434.06	RECEIVED BY			

MAR 31 2014

T 12327

TACS

Permit Amendment Application - Page 10 of 12

Revised 7/1/2013


SALEM, OF

MAR 31 2013

AUTHORIZED (the "from" or "off" lands) The listing that appears on the certificate BEFORE PROPOSED CHANGES											PROPOSED (the "to" or "on" lands) The listing as it would appear AFTER PROPOSED CHANGES are made.																	
											SALEM, OR																	
											4	N	26	E	30	NE	NW											
											4	N	26	E	30	NE	SE											
											4	N	26	E	30	SE	SE											
											4	N	26	E	32	NW	NE											
											4	N	26	E	32	NE	NW											
APOA																	4.91	Well # 1,2,3,&4 Proposed				4/30/2004						
APOA																	21.8	Well # 1,2,3,&4 Proposed				4/30/2004						
APOA																	15.0	Well # 1,2,3,&4 Proposed				4/30/2004						
APOA																	4.5	Well # 1,2,3,&4 Proposed				4/30/2004						
APOA																	24.9	Well # 1,2,3,&4 Proposed				4/30/2004						
																	71.11											
TOTAL ACRES																	1703.65	TOTAL ACRES				1703.65						

Are there other water rights certificates, water use permits or ground water registrations associated with the "from" or "to" lands? Yes No

If YES, list the other certificate, permit, or ground water registration numbers: _____

 If the permit(s) are for irrigation or supplemental irrigation use, other water rights existing on the same land for irrigation that are subject to transfer must either change concurrently or be cancelled. Any change to a water right certificate or ground water registration must be filed separately in a water right transfer application or ground water registration modification application, respectively.

For a change in point(s) of appropriation (well(s)) or additional point(s) of appropriation:

- Well log(s) are attached for each authorized and proposed well(s) that are clearly labeled and associated with the corresponding well(s) in Table 1 above and on the accompanying application map. (Tip: You may search for well logs on the Department's web page at: http://apps2.wrd.state.or.us/apps/gw/well_log/Default.aspx)

AND/OR

- Describe the construction of the authorized and proposed well(s) in Table 3 for any wells that do not have a well log. For *proposed wells not yet constructed or built*, provide "a best estimate" for each requested information element in the table. The Department recommends you consult a licensed well driller, geologist, or certified water right examiner to assist with assembling the information necessary to complete Table 3.

The construction will be similar to existing Well # 2.

Table 3. Construction of Point(s) of Appropriation

Any well(s) in this listing must be clearly tied to corresponding well(s) described in Table 1 and shown on the accompanying application map. Failure to provide the information will delay the processing of your transfer application until it is received. The information is necessary for the department to assess whether the proposed well(s) will access the same source aquifer as the authorized point(s) of appropriation (POA). The Department is prohibited by law from approving POA changes that do not access the same source aquifer.

Proposed or Authorized POA Name or Number	Is well already built? (Yes or No)	If an existing well, OWRD Well ID Tag No. L-_____	Total well depth	Casing Diameter	Casing Intervals (feet)	Seal depth(s) (intervals)	Perforated or screened intervals (in feet)	Static water level of completed well (in feet)	Source aquifer (sand, gravel, basalt, etc.)	Well - specific rate (cfs or gpm). If less than full rate of water right

See attached well logs.

RECEIVED BY OWRD

MAR 31 2016

SALEM, OR