



Oregon Water Resources Department  
 725 Summer Street NE, Suite A  
 Salem Oregon 97301-1266  
 (503) 986-0900  
 www.wrd.state.or.us

# Application for District Temporary Water Right Transfer

Please type or print legibly in dark ink. If your application is incomplete or inaccurate, we will return it to you. If any requested information does not apply to your application, insert "N/A" to indicate "Not Applicable." As you complete this form, please refer to notes and guidance included on the application. A summary of review criteria and procedures that are generally applicable to these applications is available at [www.wrd.state.or.us/OWRD/PUBS/forms.shtml](http://www.wrd.state.or.us/OWRD/PUBS/forms.shtml).

Application for the 2016 irrigation season.  
year

## 1. APPLICANT INFORMATION

District: Butter Creek Irrigation District

Contact Person: Bill Porfily Phone: (541) 449-1327

Mailing Address: 73120 Highway 207, Echo, OR. 97826

### 2016

I. Pursuant to ORS 540.570 and OAR Chapter 690, Division 385, the district proposes to change the place of use for the following water rights:

WATER RIGHT			
PERMIT NUMBER	CERTIFICATE NUMBER	DECREE <small>(name, volume, and page)</small>	PRIMARY (P) or SUPP (S)
<b>G-434</b>	<b>81408</b>	<b>Hale Brothers Farms</b>	<b>P</b>
<b>G-1227</b>	<b>81409</b>	<b>Hale Brothers Farms</b>	<b>P</b>

**\*Note:**

The water right described in CW-84 will not be used or transferred from the authorized place of use of Cert. 81408 and Cert. 81409.

Cert. 81408 and Cert. 81409 will become supplemental to CW-84 in the proposed places of use.

RECEIVED BY OWRD

APR 18 2016

SALEM, OR

1 12345

FEE WORKSHEET for TEMPORARY (not drought) TRANSFERS			
1	Base Fee (includes temporary change to one water right for up to 1 cfs)	1	\$700.00
2	Number of water rights included in transfer <u>2</u> (2a) Subtract 1 from the number in 3a above: <u>1</u> (2b) <i>If only one water right this will be 0</i> Multiply line 2b by \$225.00 and enter » » » » » » » » » » » » » » » »	2	\$225
3	Do you propose to add or change a well, or change from a surface water POD to a well? <input checked="" type="checkbox"/> No: enter 0 » <input type="checkbox"/> Yes: enter \$350 »	3	0
4	Do you propose to change the place of use for a non-irrigation use? <input checked="" type="checkbox"/> No: enter 0 on line 4 » <input type="checkbox"/> Yes: enter the cfs for the portions of the rights to be transferred: _____ (4a) Subtract 1.0 from the number in 4a above: _____ (4b) If 4b is 0, enter 0 on line 4 » If 4b is greater than 0, round up to the nearest whole number: _____ (4c) and multiply 4c by \$175.00, then enter on line 4 » » » » » » » » » » » » » » » »	4	0
5	Do you propose to change the place of use for an irrigation use? <input type="checkbox"/> No: enter 0 on line 5 » <input checked="" type="checkbox"/> Yes: enter the number of acres for the portions of the rights to be transferred: <u>74</u> (5a) Multiply the number of acres in 5a above by \$.50 and enter on line 5 » »	5	\$37
6	Add entries on lines 1 through 5 above » » » » » » » » » » » » Subtotal:	6	
7	Is this transfer: N/A <input type="checkbox"/> necessary to complete a project funded by the Oregon Watershed Enhancement Board (OWEB) under ORS 541.932? <input type="checkbox"/> endorsed in writing by ODFW as a change that will result in a net benefit to fish and wildlife habitat? If one or more boxes is checked, multiply line 6 by 0.5 and enter on line 7 » If no box is applicable, enter 0 on line 7 »	7	
8	Subtract line 7 from line 6 » » » » » » » » » » » » » » » » <b>Transfer Fee:</b>	8	\$962

RECEIVED BY OWRD

APR 18 2016

SALEM, OR

II. The point(s) of diversion for the water right proposed for transfer are as follows:

POINT(S) OF DIVERSION / APPROPRIATION				
Permit	Decree or Certificate	POAs#	SOURCE	LOCATION - LEGAL DESCRIPTION
G-434	81408	Ammon 1 & 2, Hale, Sr. & Hanson 1	Wells	A1: 10'N & 2400' E from the E1/4 Corner Section 2 A2: 100's & 130'W from the E1/4 Corner Section 2 Hale, Sr.: 1040'S & 440'W from the NE Corner Section 7 H1: 10'S & 10'E from the NW Corner Section 12
G-1227	81409	Hanson 1, Ammon 2, & Hale, Sr.	Wells	H1: 10'S & 10'E from the NW Corner Section 12 A2: 100's & 130'W from the E1/4 Corner Section 2 Hale, Sr.: 1040'S & 440'W from the NE Corner Section 7

RECEIVED BY OWRD

APR 18 2016

SALEM, OR

T 12345

**Part IV of IV – Water Right Information**

Please use a separate Part 4 for each water right being changed. See instructions at [http://www.wrd.state.or.us/OWRD/PUBS/docs/Hints\\_Forms\\_MS\\_Word.doc](http://www.wrd.state.or.us/OWRD/PUBS/docs/Hints_Forms_MS_Word.doc)

**1st of 2 Water Rights  
CERTIFICATE # 81408**

**Description of Water Delivery System**

System capacity: cubic feet per second (cfs) **OR**  
**500** gallons per minute (gpm)

Describe the current water delivery system or the system that was in place at some time within the last five years. Include information on the pumps, canals, pipelines and sprinklers used to divert, convey and apply the water at the authorized place of use. **Please refer to application map for delivery system**

**Table 1. Location of Authorized and Proposed Point(s) of Diversion (POD) or Appropriation (POA)**  
(Note: If the POD/POA name is not specified on the certificate, assign it a name or number here.)

POD/POA Name or Number	Is this POD/POA Authorized on the Certificate or is it Proposed?	If POA, OWRD Well Log ID# (or Well ID Tag # L-___)	Twp	Rng	Sec	¼ ¼	Tax Lot, DLC or Gov't Lot	Measured Distances (from a recognized survey corner)
<b>Ammon 1 (A1)</b>	<input checked="" type="checkbox"/> Authorized <input type="checkbox"/> Proposed	<b>UMAT 439 &amp; 440</b>	2 N	27 E	1	SE NW		10'N & 2400' E from the E1/4 Corner Section 2
<b>Ammon 2 (A2)</b>	<input checked="" type="checkbox"/> Authorized <input type="checkbox"/> Proposed	<b>UMAT 441</b>	2 N	27 E	2	NE SE		100's & 130'W from the E1/4 Corner Section 2
<b>Hale, Sr.</b>	<input checked="" type="checkbox"/> Authorized <input type="checkbox"/> Proposed	<b>UMAT 472 &amp; 473</b>	2 N	28 E	7	NE NE		1040'S & 440'W from the NE Corner Section 7
<b>Hanson 1 (H1)</b>	<input checked="" type="checkbox"/> Authorized <input type="checkbox"/> Proposed	<b>UMAT 450</b>	2 N	27 E	12	NW NW		10'S & 10'E from the NW Corner Section 12

**Check all type(s) of change(s) proposed below (change "CODES" are provided in parentheses):**

- |  |   |
|--|---|
| <input checked="" type="checkbox"/> Place of Use (POU)                 | <input type="checkbox"/> Supplemental Use to Primary Use (S to P) |
| <input type="checkbox"/> Character of Use (USE)                        | <input type="checkbox"/> Point of Appropriation/Well (POA)        |
| <input type="checkbox"/> Point of Diversion (POD)                      | <input type="checkbox"/> Additional Point of Appropriation (APOA) |
| <input type="checkbox"/> Additional Point of Diversion (APOD)          | <input type="checkbox"/> Substitution (SUB)                       |
| <input type="checkbox"/> Surface Water POD to Ground Water POA (SW/GW) | <input type="checkbox"/> Government Action POD (GOV)              |

**Will all of the proposed changes affect the entire water right?**

- Yes Complete only the Proposed ("to" lands) section of Table 2 on the next page. Use the "CODES" listed above to describe the proposed changes.
- No Complete all of Table 2 to describe the portion of the water right to be changed.

RECEIVED BY OWRD

1 12345

APR 18 2016

**Table 2. Description of Changes to Water Right Certificate # 81408 1st of 2 Water Rights**

Authorized ("from" lands) as they appear BEFORE THE CHANGES										Proposed Changes (see "CODES" from previous page)	Proposed ("to" lands) AFTER THE CHANGES												
Twp	Rng	Sec	¼ ¼	Tax Lot	Circle #	Acres	Type of USE listed on Certificate	POD(s) POA(s) (name or number from Tab 1)	Priority Date		Twp	Rng	Sec	¼ ¼	Tax Lot	Circle #	Acres	New Type of USE	POD(s) POA(s) to be used (from Tab 1)	Priority Date			
2	N	27	E 11 NE NE	100		11.22	Irrigation	A1, A2, Hale, Sr., H 1	1/21/1957	POU	2	N	27	E 11 NE NW	1300	9.90	Supp. Irrig.	A1, A2, Hale, Sr., H 1	1/21/1957				
2	N	27	E 1 SW NE	100		0.81	Irrigation	A1, A2, Hale, Sr., H 1	1/21/1957	POU	2	N	27	E 11 SE NW	1300	27.04	Supp. Irrig.	A1, A2, Hale, Sr., H 1	1/21/1957				
2	N	27	E 1 SE NE	100		7.39	Irrigation	A1, A2, Hale, Sr., H 1	1/21/1957	POU													
2	N	27	E 1 NE SE	100		0.30	Irrigation	A1, A2, Hale, Sr., H 1	1/21/1957	POU													
2	N	27	E 1 NW SE	100		17.22	Irrigation	A1, A2, Hale, Sr., H 1	1/21/1957	POU													
<b>TOTAL ACRES THIS PAGE</b>						<b>36.94</b>							<b>TOTAL ACRES THIS PAGE</b>						<b>36.94</b>				

RECEIVED BY OWRD

APR 18 2016


SALEM, OR

**1st of 2 Water Rights Certificate # 81408**

**For Place of Use or Character of Use Changes**

Are there other water right certificates, water use permits or ground water registrations associated with the "from" or the "to" lands?  Yes  No

If YES, list the certificate, water use permit, or ground water registration numbers:

 Pursuant to ORS 540.510, any "layered" water use such as an irrigation right that is supplemental to a primary right proposed for transfer must be included in the transfer or be cancelled. Any change to a ground water registration must be filed separately in a ground water registration modification application.

**For Substitution** (ground water supplemental irrigation will be substituted for surface water primary irrigation) N/A

Ground water supplemental Permit or Certificate # N/A;  
Surface water primary Certificate # N/A.

**For a change from Supplemental Irrigation Use to Primary Irrigation Use**

Identify the primary certificate to be cancelled. Certificate # N/A

**For a change in point(s) of appropriation (well(s)) or additional point(s) of appropriation:**

Well log(s) are attached for each authorized and proposed well(s) that are clearly labeled and associated with the corresponding well(s) in Table 1 above and on the accompanying application map. (Tip: You may search for well logs on the Department's web page at: [http://apps.wrd.state.or.us/apps/gw/well\\_log/Default.aspx](http://apps.wrd.state.or.us/apps/gw/well_log/Default.aspx) N/A

**OR**

Describe the construction of the authorized and proposed well(s) in Table 3 for any wells that do not have a well log. N/A

**Table 3. Construction of Point(s) of Appropriation**

Any well(s) in this listing must be clearly tied to corresponding well(s) described in Table 1 and shown on the accompanying application map. Failure to provide adequate information is likely to delay the processing of your transfer application. For proposed wells, we recommend that you consult a licensed well driller, geologist, or certified water right examiner for the proper information needed to complete the table.

Proposed or Authorized POA Name or Number	Is well already built? (Yes or No)	If an existing well, OWRD Well ID Tag No. L-___	Total well depth	Casing Diameter	Casing Intervals (feet)	Seal depth(s) (intervals)	Perforated or screened intervals (in feet)	Static water level of completed well (in feet)	Source aquifer (sand, gravel, basalt, etc.)	Well - specific rate (cfs or gpm). If less than full rate of water right
N/A										

RECEIVED BY OWRD

**See attached Well Logs**

APR 18 2016

T 12345

SALEM, OR

**Part IV of IV – Water Right Information**

Please use a separate Part 4 for each water right being changed. See instructions at [http://www.wrd.state.or.us/OWRD/PUBS/docs/Hints\\_Forms\\_MS\\_Word.doc](http://www.wrd.state.or.us/OWRD/PUBS/docs/Hints_Forms_MS_Word.doc)

**2<sup>nd</sup> of 2 Water Rights  
CERTIFICATE # 81409**

**Description of Water Delivery System**

System capacity: cubic feet per second (cfs) **OR**  
**500** gallons per minute (gpm)

Describe the current water delivery system or the system that was in place at some time within the last five years. Include information on the pumps, canals, pipelines and sprinklers used to divert, convey and apply the water at the authorized place of use. **Please refer to application map for delivery system**

**Table 1. Location of Authorized and Proposed Point(s) of Diversion (POD) or Appropriation (POA)**  
(Note: If the POD/POA name is not specified on the certificate, assign it a name or number here.)

POD/POA Name or Number	Is this POD/POA Authorized on the Certificate or is it Proposed?	If POA, OWRD Well Log ID# (or Well ID Tag # L-___)	Twp	Rng	Sec	¼ ¼	Tax Lot, DLC or Gov't Lot	Measured Distances (from a recognized survey corner)
Hanson 1 (H1)	<input checked="" type="checkbox"/> Authorized <input type="checkbox"/> Proposed	UMAT 450	2 N	27 E	12	NW NW		10'S & 10'E from the NW Corner Section 12
Ammon 2 (A2)	<input checked="" type="checkbox"/> Authorized <input type="checkbox"/> Proposed	UMAT 441	2 N	27 E	2	NE SE		100's & 130'W from the E1/4 Corner Section 2
Hale, Sr.	<input checked="" type="checkbox"/> Authorized <input type="checkbox"/> Proposed	UMAT 472 & 473	2 N	28 E	7	NE NE		1040'S & 440'W from the NE Corner Section 7

**Check all type(s) of change(s) proposed below (change "CODES" are provided in parentheses):**

- |  |   |
|--|---|
| <input checked="" type="checkbox"/> Place of Use (POU)                 | <input type="checkbox"/> Supplemental Use to Primary Use (S to P) |
| <input type="checkbox"/> Character of Use (USE)                        | <input type="checkbox"/> Point of Appropriation/Well (POA)        |
| <input type="checkbox"/> Point of Diversion (POD)                      | <input type="checkbox"/> Additional Point of Appropriation (APOA) |
| <input type="checkbox"/> Additional Point of Diversion (APOD)          | <input type="checkbox"/> Substitution (SUB)                       |
| <input type="checkbox"/> Surface Water POD to Ground Water POA (SW/GW) | <input type="checkbox"/> Government Action POD (GOV)              |

**Will all of the proposed changes affect the entire water right?**

- Yes Complete only the Proposed ("to" lands) section of Table 2 on the next page. Use the "CODES" listed above to describe the proposed changes.
- No Complete all of Table 2 to describe the portion of the water right to be changed.

RECEIVED BY OWRD

APR 18 2016

T 12345

SALEM, OR

**Table 2. Description of Changes to Water Right Certificate # 81409 2nd of 2 Water Rights**

Authorized ("from" lands) as they appear BEFORE THE CHANGES											Proposed Changes (see "CODES" from previous page)	Proposed ("to" lands) AFTER THE CHANGES													
Twp	Rng	Sec	¼	¼	Tax Lot	Circle #	Acres	Type of USE listed on Certificate	POD(s) or POA(s) (name or number from Table 1)	Priority Date		Twp	Rng	Sec	¼	¼	Tax Lot	Circle #	Acres	New Type of USE	POD(s)/ POA(s) to be used (from Table 1)	Priority Date			
2	N	27	E	1	SE	SW	404	2.5	Irrigation	H1,A2, & Hale, Sr.	1/21/1959	POU	2	N	27	E	11	NE	NW	1300		18.3	Supp. Irrig.	H1,A2, & Hale, Sr.	1/21/1959
2	N	27	E	1	SW	SE	404	13.5	Irrigation	H1,A2, & Hale, Sr.	1/21/1959	POU	2	N	27	E	11	SW	NW	1300		9.4	Supp. Irrig.	H1,A2, & Hale, Sr.	1/21/1959
2	N	27	E	12	NW	NE	400	1.5	Irrigation	H1,A2, & Hale, Sr.	1/21/1959	POU	2	N	27	E	11	SE	NW	1300		9.8	Supp. Irrig.	H1,A2, & Hale, Sr.	1/21/1959
2	N	27	E	12	NE	NW	400 & 404	20.0	Irrigation	H1,A2, & Hale, Sr.	1/21/1959	POU													
TOTAL ACRES THIS PAGE							37.5	TOTAL ACRES THIS PAGE							37.5										

RECEIVED BY OWRD

APR 18 2016

SALEM, OR

T 12345




**2nd of 2 Water Rights Certificate # 81409**

**For Place of Use or Character of Use Changes**

Are there other water right certificates, water use permits or ground water registrations associated with the “from” or the “to” lands?  Yes  No

If YES, list the certificate, water use permit, or ground water registration numbers:

 Pursuant to ORS 540.510, any “layered” water use such as an irrigation right that is supplemental to a primary right proposed for transfer must be included in the transfer or be cancelled. Any change to a ground water registration must be filed separately in a ground water registration modification application.

**For Substitution** (ground water supplemental irrigation will be substituted for surface water primary irrigation) N/A

Ground water supplemental Permit or Certificate # N/A;  
Surface water primary Certificate # N/A.

**For a change from Supplemental Irrigation Use to Primary Irrigation Use**

Identify the primary certificate to be cancelled. Certificate # N/A

**For a change in point(s) of appropriation (well(s)) or additional point(s) of appropriation:**

Well log(s) are attached for each authorized and proposed well(s) that are clearly labeled and associated with the corresponding well(s) in Table 1 above and on the accompanying application map. (Tip: You may search for well logs on the Department’s web page at: [http://apps.wrd.state.or.us/apps/gw/well\\_log/Default.aspx](http://apps.wrd.state.or.us/apps/gw/well_log/Default.aspx) N/A

**OR**

Describe the construction of the authorized and proposed well(s) in Table 3 for any wells that do not have a well log. N/A

**Table 3. Construction of Point(s) of Appropriation**

Any well(s) in this listing must be clearly tied to corresponding well(s) described in Table 1 and shown on the accompanying application map. Failure to provide adequate information is likely to delay the processing of your transfer application. For proposed wells, we recommend that you consult a licensed well driller, geologist, or certified water right examiner for the proper information needed to complete the table.

Proposed or Authorized POA Name or Number	Is well already built? (Yes or No)	If an existing well, OWRD Well ID Tag No. L-___	Total well depth	Casing Diameter	Casing Intervals (feet)	Seal depth(s) (intervals)	Perforated or screened intervals (in feet)	Static water level of completed well (in feet)	Source aquifer (sand, gravel, basalt, etc.)	Well - specific rate (cfs or gpm). If less than full rate of water right
N/A										

See attached well logs

RECEIVED BY OWRD

T 12345

APR 18 2016

SALEM, OR

**5. ATTACHMENTS**

**Check each of the following attachments included with this application. The application will be returned if all required attachments are not included.**

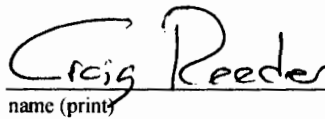
<p><b>Separate Section IV of – IV</b></p> <p><b>Description of Proposed Change(s) to a Water Right</b></p> <p><input checked="" type="checkbox"/> A <b>Separate</b> Section IV is enclosed for <b>each</b> water right to be affected by this transfer.</p> <p><b>Map</b></p> <p><input checked="" type="checkbox"/> Temporary Transfer A map meeting the requirements of OAR 690-385-3300 must be included but need not be prepared by a Certified Water Right Examiner.</p> <p><b>Consent to Transfer</b></p> <p><input type="checkbox"/> A copy of the written consent, if applicable, for a change in type of use of a water right to store water.</p>	<p><b>Supplemental Water Right Statement</b></p> <p><input type="checkbox"/> A written statement, if applicable, identifying supplemental water rights that will not be transferred, but remain unexercised at the authorized place of use during the irrigation season.</p> <p><b>Water Well Reports/Well Logs:</b></p> <p><input type="checkbox"/> The application is for a change from surface water to ground water and copies of all water well reports are attached.</p> <p><input type="checkbox"/> Water well reports are not available and attached is a description of construction details including well depth, static water level, and information necessary to establish the ground water body developed or proposed to be developed.</p> <p><input type="checkbox"/> The application is for a surface water transfer and water well reports are not required.</p> <p><b>Fees:</b></p> <p><input checked="" type="checkbox"/> Amount enclosed: <b>\$962</b> See the Department's Fee Schedule at <a href="http://www.wrd.state.or.us">www.wrd.state.or.us</a> or call (503) 986-0900.</p>
--	---

**6. SIGNATURES**

The district certifies the following:

- (1) The water right(s) proposed for transfer is a water right(s) subject to transfer and has not been forfeited for nonuse under ORS 540.610;
- (2) Each user affected by the proposed transfer has provided written authorization for the transfer and such authorization is on file with the district; and
- (3) The district has notified each affected user that the Department may condition or reject the transfer at any time to the extent necessary to avoid injury to an existing water right, and that the use of water on lands from which the water right is transferred (authorized place of use) and at the proposed place of use during the same irrigation season or calendar year may subject both the user and district to civil penalties. On behalf of the district, I affirm that the information contained in this application is true and accurate.

  
 \_\_\_\_\_  
 District Manager signature

 4-13-16  
 \_\_\_\_\_  
 name (print) date

OR

\_\_\_\_\_  
Authorized District Representative signature

\_\_\_\_\_  
name (print)

\_\_\_\_\_  
date

RECEIVED BY OWRD

APR 18 2016

T 12345

SALEM, OR