



State of Oregon
Water Resources Department
 725 Summer Street NE, Suite A
 Salem, Oregon 97301-1266
 (503) 986-0900

Application for Permanent Water Right Transfer

Part 1 of 5 – Minimum Requirements Checklist

This transfer application will be returned if Parts 1 through 5 and all required attachments are not completed and included.
 For questions, please call (503) 986-0900, and ask for Transfer Section.

Check all items included with this application. (N/A = Not Applicable)

RECEIVED BY OWRD

- Part 1 – Completed Minimum Requirements Checklist.
- Part 2 – Completed Transfer Application Map Checklist.
- Part 3 – Application Fee, payable by check to the Oregon Water Resources Department, and completed Fee Worksheet, page 3. Try the new online fee calculator at: http://apps.wrd.state.or.us/apps/misc/wrd_fee_calculator. If you have questions, call Customer Service at (503) 986-0801.
- Part 4 – Completed Applicant Information and Signature.
- Part 5 – Information about Water Rights to be Transferred: **How many water rights are to be transferred?** **List them here: 68372, 68375, 69238, 72098, 86411, 87472**
 Please include a separate Part 5 for each water right. (See instructions on page 6)

MAY 05 2016

SALEM, OR

Attachments:

- Completed Transfer Application Map.
- Completed Evidence of Use Affidavit and supporting documentation.
- N/A Affidavit(s) of Consent from Landowner(s) (if the applicant does not own the land the water right is on.)
- N/A Supplemental Form D – For water rights served by or issued in the name of an irrigation district. Complete when the transfer applicant is not the irrigation district.
- N/A Land Use Information Form with approval and signature (or signed land use form receipt stub). Not required if water is to be diverted, conveyed, and/or used only on federal lands or if **all** of the following apply: a) a change in place of use only, b) no structural changes, c) the use of water is for irrigation only, and d) the use is located within an irrigation district or an exclusive farm use zone.
- N/A Water Well Report/Well Log for changes in point(s) of appropriation (well(s)) or additional point(s) of appropriation.
- N/A Geologist Report for a change from a surface water point of diversion to a ground water point of appropriation (well), if the proposed well is more than 500' from the surface water source and more than 1000' upstream or downstream from the point of diversion. See OAR 690-380-2130 for requirements and applicability.

(For Staff Use Only)

WE ARE RETURNING YOUR APPLICATION FOR THE FOLLOWING REASON(S):

<input type="checkbox"/> Application fee not enclosed/insufficient	<input type="checkbox"/> Map not included or incomplete
<input type="checkbox"/> Land Use Form not enclosed or incomplete	<input type="checkbox"/> Part _____ is incomplete
<input type="checkbox"/> Additional signature(s) required	

Other/Explanation _____

Staff: _____ 503-986-0 _____ Date: ____/____/____

T 12370

Part 2 of 5 – Transfer Application Map Checklist

Your transfer application **will be returned** if any of the map requirements listed below are not met.

Please be sure that the transfer application map you submit includes all the required items and matches the existing water right map. Check all boxes that apply.

- N/A Certified Water Right Examiner (CWRE) Stamp and Original Signature. For a list of CWREs, see http://apps.wrd.state.or.us/apps/wr/cwre_license_view/. CWRE stamp and signature are not required for substitutions.
- N/A If **more than three** water rights are involved, separate maps are needed for each water right.
- Permanent quality printed with dark ink on good quality paper.
- The size of the map can be 8½ x 11 inches, 8½ x 14 inches, 11 x 17 inches, or up to 30 x 30 inches. For 30 x 30 inch maps, one extra copy is required.
- A north arrow, a legend, and scale.
- The scale of the map must be: 1 inch = 400 feet, 1 inch = 1,320 feet, the scale of the Final Proof/Claim of Beneficial Use Map (the map used when the permit was certificated), the scale of the county assessor map if the scale is not smaller than 1 inch = 1,320 feet, or a scale that has been pre-approved by the Department.
- Township, Range, Section, ¼ ¼, DLC, Government Lot, and other recognized public land survey lines.
- Tax lot boundaries (property lines) are required. Tax lot numbers are recommended.
- Major physical features including rivers and creeks showing direction of flow, lakes and reservoirs, roads, and railroads.
- Major water delivery system features from the point(s) of diversion/appropriation such as main pipelines, canals, and ditches.
- Existing place of use that includes separate hachuring for each water right, priority date, and use including number of acres in each quarter-quarter section, government lot, or in each quarter-quarter section as projected within government lots, donation land claims, or other recognized public land survey subdivisions. If less than the entirety of the water right is being changed, a separate hachuring is needed for lands left unchanged.
- N/A Proposed place of use that includes separate hachuring for each water right, priority date, and use including number of acres in each quarter-quarter section, government lot, or in each quarter-quarter section as projected within government lots, donation land claims, or other recognized public land survey subdivisions.
- Existing point(s) of diversion or well(s) with distance and bearing or coordinates from a recognized survey corner. This information can be found in your water right certificate or permit.
- N/A If you are proposing a change in point(s) of diversion or well(s), show the proposed location and label it clearly with distance and bearing or coordinates.

Part 4 of 5 – Applicant Information and Signature

Applicant Information

APPLICANT/BUSINESS NAME Multiple applicants. See attached sheet			PHONE NO.	ADDITIONAL CONTACT NO.
ADDRESS			FAX NO.	
CITY	STATE	ZIP	E-MAIL	
BY PROVIDING AN E-MAIL ADDRESS, CONSENT IS GIVEN TO RECEIVE ALL CORRESPONDENCE FROM THE DEPARTMENT ELECTRONICALLY. COPIES OF THE FINAL ORDER DOCUMENTS WILL ALSO BE MAILED.				

Agent Information – The agent is authorized to represent the applicant in all matters relating to this application.

AGENT/BUSINESS NAME Michele Sims, Consultant, LLC			PHONE NO. 541-408-4777	ADDITIONAL CONTACT NO.
ADDRESS 14865 Checkrein			FAX NO.	
CITY Sisters	STATE OR	ZIP 97759	E-MAIL sims.mw@gmail.com	
BY PROVIDING AN E-MAIL ADDRESS, CONSENT IS GIVEN TO RECEIVE ALL CORRESPONDENCE FROM THE DEPARTMENT ELECTRONICALLY. COPIES OF THE FINAL ORDER DOCUMENTS WILL ALSO BE MAILED.				

Explain in your own words what you propose to accomplish with this transfer application, and why: Applicants propose to replace an old ditch that is difficult to maintain with a more efficient delivery system. New POD will have proper fish screen/bypass.

If you need additional space, continue on a separate piece of paper and attach to the application as "Attachment 1".


Check this box if this project is fully or partially funded by the American Recovery and Reinvestment Act. (Federal stimulus dollars)

Check One Box

- By signing this application, I understand that, upon receipt of the draft preliminary determination and prior to Department approval of the transfer, I will be required to provide landownership information and evidence that I am authorized to pursue the transfer as identified in OAR 690-380-4010(5); **OR**
- I affirm the applicant is a municipality as defined in ORS 540.510(3)(b) and that the right is in the name of the municipality or a predecessor; **OR**
- I affirm the applicant is an entity with the authority to condemn property and is acquiring by condemnation the property to which the water right proposed for transfer is appurtenant and have supporting documentation.

I understand that prior to Department approval of the transfer application, I may be required to submit payment to the Department for publication of a notice in a newspaper with general circulation in the area where the water right is located, once per week for two consecutive weeks. If more than one qualifying newspaper is available, I suggest publishing the notice in the following newspaper: The Nugget RECEIVED BY OWRD

I (we) affirm that the information contained in this application is true and accurate.



Applicant signature	Print Name (and Title if applicable)	Date
Applicant signature	Print Name (and Title if applicable)	Date

MAY 05 2016

SALEM, OR

Is the applicant the sole owner of the land on which the water right, or portion thereof, proposed for transfer is located? Yes No *If NO, include signatures of all deeded landowners (and mailing*

Check the following boxes that apply:

- The applicant is responsible for completion of change(s). Notices and correspondence should continue to be sent to the applicant.
- The receiving landowner will be responsible for completing the proposed change(s) after the final order is issued. Copies of notices and correspondence should be sent to this landowner.
- Both the receiving landowner and applicant will be responsible for completion of change(s). Copies of notices and correspondence should be sent to this landowner and the applicant.

At this time, are the lands in this transfer application in the process of being sold? Yes No

If YES, and you know who the new landowner will be, please complete the receiving landowner information table below. If you do not know who the new landowner will be, then a request for assignment will have to be filed for at a later date.

If a property sells, the certificated water right(s) located on the land belong to the new owner, unless a sale agreement or other document states otherwise. For more information see:

<http://www.oregon.gov/owrd/docs/transfer-propertytransactions.pdf>

RECEIVING LANDOWNER NAME NA			PHONE NO.	ADDITIONAL CONTACT NO.
ADDRESS				FAX NO.
CITY	STATE	ZIP	E-MAIL	


Describe any special ownership circumstances here: _____

- Check here if any of the water rights proposed for transfer are or will be located within or served by an irrigation or other water district. (**Tip:** Complete and attach Supplemental Form D.)

IRRIGATION DISTRICT NAME NA	ADDRESS	
CITY	STATE	ZIP

- Check here if water for any of the rights supplied under a water service agreement or other contract for stored water with a federal agency or other entity.

ENTITY NAME NA	ADDRESS	
CITY	STATE	ZIP

 To meet State Land Use Consistency Requirements, you must list all county, city, municipal corporation, or tribal governments within whose jurisdiction water will be diverted, conveyed or used.

ENTITY NAME Jefferson County Community Development	ADDRESS 85 SE D Street	
CITY Madras	STATE OR	ZIP 97741

RECEIVED BY OWRD

MAY 05 2016

SALEM, OR

Applicants

Jefferson County Tax Map 13-9-16DC

Tax Lot 100

Metolius Meadows Property Owners' Association
P.O. Box 120 admin@mmpoa.org; peggy608@comcast.net
Camp Sherman, OR 97730 541-595-2101

Tax Lot 500

Brett and Julie Sheppard
2887 NW Westover Rd. sheppard@ohsu.edu
Portland, OR 97210 503-970-0700

Tax Lot 600

Michael Woods
POB 8000 soho44@earthlink.net
Black Butte Ranch, OR 97759 503-702-9621

Tax Lot 700

Patricia Bentley
3133 SW Bennington eyeball41654@msn.com
Portland, OR 97205 541-318-8604

Tax Lot 800

Tom and Phyllis Williamson
POB 728 wtwiii@hotmail.com
Camp Sherman, OR 97730 541-595-0990

Tax Lot 900

Ronald and Jane Graybeal
4174 SW Patrick Place ron.graybeal@beechercarlson.com
Portland, OR 97239 541-595-0997

Tax Lot 1000 & 1100

Rebecca Field
2001 NW Oceanview Dr. rebecca@field-family.net
Newport, OR 97365 541-574-6239

Tax Lot 2200

Tom and Barbara Haynes
26348 SW Metolius Meadows Dr tbhaynes64@gmail.com
Camp Sherman, OR 97730 541-595-6342

Tax Lot 3400

Bruce and Susan Shaull
26307 SW Metolius Meadows Dr sbshaull@msn.com
Camp Sherman, OR 97730 541-595-9733

RECEIVED BY OWRD

MAY 05 2016

SALEM, OR

T 12370

Tax Lot 3800

Patricia Oman
Leonard Seitz
4015 NE Multnomah St. oman.pat@gmail.com
Portland, OR 97232

Jefferson County Tax Map 13-9-16DD

Tax Lot 1800

Chuck and Carolyn Allen
POB 717
Camp Sherman, OR 97730

Tax Lot 1900

Beth Anne Kronick
P.O. Box 443 bethanne@simplifynw.com
Camp Sherman, OR 97730 541-595-1857

Tax Lot 3500

Rick Allen
384 SW 5th Street rlallen@rlallengroup.com
Madras, OR 97741 541-815-4380

Tax Lot 3600

Nicki Jones
17572 Plainview Cr. ternicki@yahoo.com
Bend, OR 97703 541-389-5752

RECEIVED BY OWRD

MAY 05 2016

SALEM, OR

T 12370

Applicants

Jefferson County Tax Map 13-9-16DC

Tax Lot 100 Metolius Meadows Property Owner Assoc. P.O. Box 120 Camp Sherman, OR 97730	Signature: <i>Margaret (Peggy) Lister</i>	Signature:
	Email: admin@mmpoa.org; peggy608@comcast.net	
	Phone: 541-595-2101	
Tax Lot 500 Brett and Julie Sheppard. 2887 NW Westover Portland, OR 97210	Signature:	Signature:
	Email:	
	Phone:	
Tax Lot 600 Michael Woods P.O. Box 8000 Black Butte Ranch, OR 97759-8127	Signature:	Signature:
	Email:	
	Phone: 503-702-9621	
Tax Lot 700 Patricia Bentley 3133 SW Bennington Portland, OR 97205	Signature:	Signature:
	Email:	
	Phone:	
Tax Lot 800 Tom & Phyllis Williamson P.O. Box 655 Camp Sherman, OR 97730	Signature:	Signature:
	Email: wtiiii@hotmail.com	
	Phone: (541) 595-0990	
Tax Lot 900 Ron & Jane Graybeal 4174 SW Patrick Place Portland, OR 97239	Signature:	Signature:
	Email: Ron.graybeal@beechercarlson.com	
	Phone: 541-595-0997	
Tax Lot 1000 & 1100 Rebecca Field 2001 NW Oceanview Drive Newport, OR 97365	Signature:	Signature:
	Email:	
	Phone: 541-574-6239	
Tax Lot 2200 Tom & Barbara Haynes 26348 SW Metolius Meadows Drive Camp Sherman, OR 97730	Signature:	Signature:
	Email: haynes@outlawnet.com	
	Phone: (541) 595-6342	
Tax Lot 3400 Bruce & Susan Shaull 26307 SW Metolius Meadows Drive Camp Sherman, OR 97730	Signature:	Signature:
	Email: sbshaull@msn.com	
	Phone: 541-595-9733	
Tax Lot 3800 Pat Oman 4015 NE Multnomah Portland, OR 97232	Signature:	Signature:
	Email:	
	Phone: (503) 235-9522	

RECEIVED BY OWRD
MAY 05 2016
SALEM, OR

T 12370
T 12370

Applicants

Jefferson County Tax Map 13-9-16DC

Tax Lot 100 Metolius Meadows Property Owner Assoc. P.O. Box 120 Camp Sherman, OR 97730	Signature:	Signature:
	Email:	
	Phone:	
Tax Lot 500 Brett and Julie Sheppard. 2887 NW Westover Portland, OR 97210	Signature: <i>Brett C Sheppard</i>	Signature: <i>Julie A Sheppard</i>
	Email: <i>sheppard@ohsu.edu</i>	
	Phone: <i>503-970-0700</i>	
Tax Lot 600 Michael Woods P.O. Box 8000 Black Butte Ranch, OR 97759-8127	Signature:	Signature:
	Email:	
	Phone: 503-702-9621	
Tax Lot 700 Patricia Bentley 3133 SW Bennington Portland, OR 97205	Signature:	Signature:
	Email:	
	Phone:	
Tax Lot 800 Tom & Phyllis Williamson P.O. Box 655 Camp Sherman, OR 97730	Signature:	Signature:
	Email: <i>wtwiii@hotmail.com</i>	
	Phone: (541) 595-0990	
Tax Lot 900 Ron & Jane Graybeal 4174 SW Patrick Place Portland, OR 97239	Signature:	Signature:
	Email: <i>Ron.graybeal@beecheercarlson.com</i>	
	Phone: 541-595-0997	
Tax Lot 1000 & 1100 Rebecca Field 2001 NW Oceanview Drive Newport, OR 97365	Signature:	Signature:
	Email:	
	Phone: 541-574-6239	
Tax Lot 2200 Tom & Barbara Haynes 26348 SW Metolius Meadows Drive Camp Sherman, OR 97730	Signature:	Signature:
	Email: <i>haynes@outlawnet.com</i>	
	Phone: (541) 595-6342	
Tax Lot 3400 Bruce & Susan Shaull 26307 SW Metolius Meadows Drive Camp Sherman, OR 97730	Signature:	Signature:
	Email: <i>sbshaull@msn.com</i>	
	Phone: 541-595-9733	
Tax Lot 3800 Pat Oman 4015 NE Multnomah Portland, OR 97232	Signature:	Signature:
	Email:	
	Phone: (503) 235-9522	

RECEIVED BY OWRD
MAY 05 2016
SALEM, OR

Applicants

Jefferson County Tax Map 13-9-16DC

Tax Lot 100 Metolius Meadows Property Owner Assoc. P.O. Box 120 Camp Sherman, OR 97730	Signature:	Signature:
	Email:	
	Phone:	
Tax Lot 500 Brett and Julie Sheppard. 2887 NW Westover Portland, OR 97210	Signature:	Signature:
	Email:	
	Phone:	
Tax Lot 600 Michael Woods P.O. Box 8000 Black Butte Ranch, OR 97759-8127	Signature: <i>[Handwritten Signature]</i>	Signature:
	Email: <i>soho44@earthlink.net</i>	
	Phone: 503-702-9621	
Tax Lot 700 Patricia Bentley 3133 SW Bennington Portland, OR 97205	Signature:	Signature:
	Email:	
	Phone:	
Tax Lot 800 Tom & Phyllis Williamson P.O. Box 655 Camp Sherman, OR 97730	Signature:	Signature:
	Email: wtwiii@hotmail.com	
	Phone: (541) 595-0990	
Tax Lot 900 Ron & Jane Graybeal 4174 SW Patrick Place Portland, OR 97239	Signature:	Signature:
	Email: Ron.graybeal@beechercarlson.com	
	Phone: 541-595-0997	
Tax Lot 1000 & 1100 Rebecca Field 2001 NW Oceanview Drive Newport, OR 97365	Signature:	Signature:
	Email:	
	Phone: 541-574-6239	
Tax Lot 2200 Tom & Barbara Haynes 26348 SW Metolius Meadows Drive Camp Sherman, OR 97730	Signature:	Signature:
	Email: haynes@outlawnet.com	
	Phone: (541) 595-6342	
Tax Lot 3400 Bruce & Susan Shaull 26307 SW Metolius Meadows Drive Camp Sherman, OR 97730	Signature:	Signature:
	Email: sbshaull@msn.com	
	Phone: 541-595-9733	
Tax Lot 3800 Pat Oman 4015 NE Multnomah Portland, OR 97232	Signature:	Signature:
	Email:	
	Phone: (503) 235-9522	

RECEIVED BY OWRD


MAY 05 2016

SALEM, OR

T 12370

Applicants

Jefferson County Tax Map 13-9-16DC

Tax Lot 100 Metolius Meadows Property Owner Assoc. P.O. Box 120 Camp Sherman, OR 97730	Signature:	Signature:
	Email:	
	Phone:	
Tax Lot 500 Brett and Julie Sheppard. 2887 NW Westover Portland, OR 97210	Signature:	Signature:
	Email:	
	Phone:	
Tax Lot 600 Michael Woods P.O. Box 8000 Black Butte Ranch, OR 97759-8127	Signature:	Signature:
	Email:	
	Phone: 503-702-9621	
Tax Lot 700 Patricia Bentley 3133 SW Bennington Portland, OR 97205	Signature: 	Signature:
	Email: <u>eyeball41654@msn.com</u>	
	Phone: <u>541-318-8604</u>	
Tax Lot 800 Tom & Phyllis Williamson P.O. Box 655 Camp Sherman, OR 97730	Signature:	Signature:
	Email: <u>wtwiii@hotmail.com</u>	
	Phone: (541) 595-0990	
Tax Lot 900 Ron & Jane Graybeal 4174 SW Patrick Place Portland, OR 97239	Signature:	Signature:
	Email: <u>Ron.graybeal@beechercarlson.com</u>	
	Phone: 541-595-0997	
Tax Lot 1000 & 1100 Rebecca Field 2001 NW Oceanview Drive Newport, OR 97365	Signature:	Signature:
	Email:	
	Phone: 541-574-6239	
Tax Lot 2200 Tom & Barbara Haynes 26348 SW Metolius Meadows Drive Camp Sherman, OR 97730	Signature:	Signature:
	Email: <u>haynes@outlawnet.com</u>	
	Phone: (541) 595-6342	
Tax Lot 3400 Bruce & Susan Shaull 26307 SW Metolius Meadows Drive Camp Sherman, OR 97730	Signature:	Signature:
	Email: <u>sbshaull@msn.com</u>	
	Phone: 541-595-9733	
Tax Lot 3800 Pat Oman 4015 NE Multnomah Portland, OR 97232	Signature:	Signature:
	Email:	
	Phone: (503) 235-9522	

RECEIVED BY OWRD
MAY 05 2016
SALEM, OR

Applicants



Jefferson County Tax Map 13-9-16DC

Tax Lot 100 Metolius Meadows Property Owner Assoc. P.O. Box 120 Camp Sherman, OR 97730	Signature: Email: Phone:	Signature: Email: Phone:
Tax Lot 500 Brett and Julie Sheppard. 2887 NW Westover Portland, OR 97210	Signature: Email: Phone:	Signature: Email: Phone:
Tax Lot 600 Michael Woods P.O. Box 8000 Black Butte Ranch, OR 97759-8127	Signature: Email: Phone: 503-702-9621	Signature: Email: Phone:
Tax Lot 700 Patricia Bentley 3133 SW Bennington Portland, OR 97205	Signature: Email: Phone:	Signature: Email: Phone:
Tax Lot 800 Tom & Phyllis Williamson P.O. Box 728 Camp Sherman, OR 97730	Signature:  Email: wtwiii@hotmail.com Phone: (541) 595-0990	Signature:  Email: Phone:
Tax Lot 900 Ron & Jane Graybeal 4174 SW Patrick Place Portland, OR 97239	Signature: Email: Ron.graybeal@beechercarlson.com Phone: 541-595-0997	Signature: Email: Phone:
Tax Lot 1000 & 1100 Rebecca Field 2001 NW Oceanview Drive Newport, OR 97365	Signature: Email: Phone: 541-574-6239	Signature: Email: Phone:
Tax Lot 2200 Tom & Barbara Haynes 26348 SW Metolius Meadows Drive Camp Sherman, OR 97730	Signature: Email: haynes@outlawnet.com Phone: (541) 595-6342	Signature: Email: Phone:
Tax Lot 3400 Bruce & Susan Shaull 26307 SW Metolius Meadows Drive Camp Sherman, OR 97730	Signature: Email: sbshaull@msn.com Phone: 541-595-9733	Signature: Email: Phone:
Tax Lot 3800 Pat Oman 4015 NE Multnomah Portland, OR 97232	Signature: Email: Phone: (503) 235-9522	Signature: Email: Phone:

RECEIVED BY OWRD
MAY 05 2016
SALEM, OR

Applicants

Jefferson County Tax Map 13-9-16DC

Tax Lot 100 Metolius Meadows Property Owner Assoc. P.O. Box 120 Camp Sherman, OR 97730	Signature: Email: Phone:	Signature: Email: Phone:
Tax Lot 500 Brett and Julie Sheppard. 2887 NW Westover Portland, OR 97210	Signature: Email: Phone:	Signature: Email: Phone:
Tax Lot 600 Michael Woods P.O. Box 8000 Black Butte Ranch, OR 97759-8127	Signature: Email: Phone: 503-702-9621	Signature: Email: Phone:
Tax Lot 700 Patricia Bentley 3133 SW Bennington Portland, OR 97205	Signature: Email: Phone:	Signature: Email: Phone:
Tax Lot 800 Tom & Phyllis Williamson P.O. Box 728 Camp Sherman, OR 97730	Signature: Email: wtwiii@hotmail.com Phone: (541) 595-0990	Signature: Email: Phone:
Tax Lot 900 Ron & Jane Graybeal 4174 SW Patrick Place Portland, OR 97239	Signature:  Email: Ron.graybeal@beechercarlson.com Phone: 541-595-0997	Signature:  Email: Phone:
Tax Lot 1000 & 1100 Rebecca Field 2001 NW Oceanview Drive Newport, OR 97365	Signature: Email: Phone: 541-574-6239	Signature: Email: Phone:
Tax Lot 2200 Tom & Barbara Haynes 26348 SW Metolius Meadows Drive Camp Sherman, OR 97730	Signature: Email: haynes@outlawnet.com Phone: (541) 595-6342	Signature: Email: Phone:
Tax Lot 3400 Bruce & Susan Shaull 26307 SW Metolius Meadows Drive Camp Sherman, OR 97730	Signature: Email: sbshaull@msn.com Phone: 541-595-9733	Signature: Email: Phone:
Tax Lot 3800 Pat Oman 4015 NE Multnomah Portland, OR 97232	Signature: Email: Phone: (503) 235-9522	Signature: Email: Phone:

RECEIVED BY OWRP
MAY 05 2016
SALEM, OR

Applicants

Jefferson County Tax Map 13-9-16DC

Tax Lot 100 Metolius Meadows Property Owner Assoc. P.O. Box 120 Camp Sherman, OR 97730	Signature:	Signature:
	Email:	
	Phone:	
Tax Lot 500 Brett and Julie Sheppard. 2887 NW Westover Portland, OR 97210	Signature:	Signature:
	Email:	
	Phone:	
Tax Lot 600 Michael Woods P.O. Box 8000 Black Butte Ranch, OR 97759-8127	Signature:	Signature:
	Email:	
	Phone: 503-702-9621	
Tax Lot 700 Patricia Bentley 3133 SW Bennington Portland, OR 97205	Signature:	Signature:
	Email:	
	Phone:	
Tax Lot 800 Tom & Phyllis Williamson P.O. Box 655 Camp Sherman, OR 97730	Signature:	Signature:
	Email: wtwiii@hotmail.com	
	Phone: (541) 595-0990	
Tax Lot 900 Ron & Jane Graybeal 4174 SW Patrick Place Portland, OR 97239	Signature:	Signature:
	Email: Ron.graybeal@beechercarlson.com	
	Phone: 541-595-0997	
Tax Lot 1000 & 1100 Rebecca Field 2001 NW Oceanview Drive Newport, OR 97365	Signature: <i>Rebecca Field</i>	Signature:
	Email: rebecca@field-family.net	
	Phone: 541-574-6239	
Tax Lot 2200 Tom & Barbara Haynes 26348 SW Metolius Meadows Drive Camp Sherman, OR 97730	Signature:	Signature:
	Email: haynes@outlawnct.com	
	Phone: (541) 595-6342	
Tax Lot 3400 Bruce & Susan Shaul 26307 SW Metolius Meadows Drive Camp Sherman, OR 97730	Signature:	Signature:
	Email: sbshaul@msn.com	
	Phone: 541-595-9733	
Tax Lot 3800 Pat Oman 4015 NE Multnomah Portland, OR 97232	Signature:	Signature:
	Email:	
	Phone: (503) 235-9522	



RECEIVED BY OWRD

MAY 05 2016

SALEM, OR

Applicants

Jefferson County Tax Map 13-9-16DC

Tax Lot 100 Metolius Meadows Property Owner Assoc. P.O. Box 120 Camp Sherman, OR 97730	Signature:	Signature:
	Email:	
	Phone:	
Tax Lot 500 Brett and Julie Sheppard. 2887 NW Westover Portland, OR 97210	Signature:	Signature:
	Email:	
	Phone:	
Tax Lot 600 Michael Woods P.O. Box 8000 Black Butte Ranch, OR 97759-8127	Signature:	Signature:
	Email:	
	Phone: 503-702-9621	
Tax Lot 700 Patricia Bentley 3133 SW Bennington Portland, OR 97205	Signature:	Signature:
	Email:	
	Phone:	
Tax Lot 800 Tom & Phyllis Williamson P.O. Box 728 Camp Sherman, OR 97730	Signature:	Signature:
	Email: wtwiii@hotmail.com	
	Phone: (541) 595-0990	
Tax Lot 900 Ron & Jane Graybeal 4174 SW Patrick Place Portland, OR 97239	Signature:	Signature:
	Email: Ron.graybeal@beechercarlson.com	
	Phone: 541-595-0997	
Tax Lot 1000 & 1100 Rebecca Field 2001 NW Oceanview Drive Newport, OR 97365	Signature:	Signature:
	Email:	
	Phone: 541-574-6239	
Tax Lot 2200 Tom & Barbara Haynes 26348 SW Metolius Meadows Drive Camp Sherman, OR 97730	Signature: 	Signature: 
	Email: haynes@outlawnet.com <i>tbhaynes64@gmail.com</i>	
	Phone: (541) 595-6342	
Tax Lot 3400 Bruce & Susan Shaull 26307 SW Metolius Meadows Drive Camp Sherman, OR 97730	Signature:	Signature:
	Email: sbshaull@msn.com	
	Phone: 541-595-9733	
Tax Lot 3800 Pat Oman 4015 NE Multnomah Portland, OR 97232	Signature:	Signature:
	Email:	
	Phone: (503) 235-9522	

RECEIVED BY OWRD
 MAY 05 2016
 SALEM, OR

Applicants

Jefferson County Tax Map 13-9-16DC

Tax Lot 100 Metolius Meadows Property Owner Assoc. P.O. Box 120 Camp Sherman, OR 97730	Signature:	Signature:
	Email:	
	Phone:	
Tax Lot 500 Brett and Julie Sheppard. 2887 NW Westover Portland, OR 97210	Signature:	Signature:
	Email:	
	Phone:	
Tax Lot 600 Michael Woods P.O. Box 8000 Black Butte Ranch, OR 97759-8127	Signature:	Signature:
	Email:	
	Phone: 503-702-9621	
Tax Lot 700 Patricia Bentley 3133 SW Bennington Portland, OR 97205	Signature:	Signature:
	Email:	
	Phone:	
Tax Lot 800 Tom & Phyllis Williamson P.O. Box 655 Camp Sherman, OR 97730	Signature:	Signature:
	Email: wtwiii@hotmail.com	
	Phone: (541) 595-0990	
Tax Lot 900 Ron & Jane Graybeal 4174 SW Patrick Place Portland, OR 97239	Signature:	Signature:
	Email: Ron.graybeal@beechercarlson.com	
	Phone: 541-595-0997	
Tax Lot 1000 & 1100 Rebecca Field 2001 NW Oceanview Drive Newport, OR 97365	Signature:	Signature:
	Email:	
	Phone: 541-574-6239	
Tax Lot 2200 Tom & Barbara Haynes 26348 SW Metolius Meadows Drive Camp Sherman, OR 97730	Signature:	Signature:
	Email: haynes@outlawnet.com	
	Phone: (541) 595-6342	
Tax Lot 3400 Bruce & Susan Shaul 26307 SW Metolius Meadows Drive Camp Sherman, OR 97730	Signature: <i>Bruce Shaul</i>	Signature: <i>Susan Shaul</i>
	Email: sbshaul@msn.com	
	Phone: 541-595-9733	
Tax Lot 3800 Pat Oman 4015 NE Multnomah Portland, OR 97232	Signature:	Signature:
	Email:	
	Phone: (503) 235-9522	

RECEIVED BY OWRD

MAY 05 2016

SALEM, OR

Part 4 of 5 – Applicant Information and Signature

Applicant Information

APPLICANT/BUSINESS NAME Multiple applicants. See attached sheet			PHONE NO.	ADDITIONAL CONTACT NO.
ADDRESS			FAX NO.	
CITY	STATE	ZIP	E-MAIL	
BY PROVIDING AN E-MAIL ADDRESS, CONSENT IS GIVEN TO RECEIVE ALL CORRESPONDENCE FROM THE DEPARTMENT ELECTRONICALLY. COPIES OF THE FINAL ORDER DOCUMENTS WILL ALSO BE MAILED.				

Agent Information – The agent is authorized to represent the applicant in all matters relating to this application.

AGENT/BUSINESS NAME Michele Sims Fred Ast and Associates			PHONE NO. 541-549-7851	ADDITIONAL CONTACT NO. 541-408-4777
ADDRESS P.O. Bosz 751			FAX NO.	
CITY Sisters	STATE OR	ZIP 97759	E-MAIL sims.mw@gmail.com	
BY PROVIDING AN E-MAIL ADDRESS, CONSENT IS GIVEN TO RECEIVE ALL CORRESPONDENCE FROM THE DEPARTMENT ELECTRONICALLY. COPIES OF THE FINAL ORDER DOCUMENTS WILL ALSO BE MAILED.				

Explain in your own words what you propose to accomplish with this transfer application, and why: Applicants propose to replace an old ditch that is difficult to maintain with a more efficient delivery system. New POD will have proper fish screen/bypass.

If you need additional space, continue on a separate piece of paper and attach to the application as "Attachment 1".

- Check this box if this project is fully or partially funded by the American Recovery and Reinvestment Act. (Federal stimulus dollars)

Check One Box

- By signing this application, I understand that, upon receipt of the draft preliminary determination and prior to Department approval of the transfer, I will be required to provide landownership information and evidence that I am authorized to pursue the transfer as identified in OAR 690-380-4010(5); **OR**
- I affirm the applicant is a municipality as defined in ORS 540.510(3)(b) and that the right is in the name of the municipality or a predecessor; **OR**
- I affirm the applicant is an entity with the authority to condemn property and is acquiring by condemnation the property to which the water right proposed for transfer is appurtenant and have supporting documentation.

I understand that prior to Department approval of the transfer application, I may be required to submit payment to the Department for publication of a notice in a newspaper with general circulation in the area where the water right is located, once per week for two consecutive weeks. If more than one qualifying newspaper is available, I suggest publishing the notice in the following newspaper: The Nugget.

I (we) affirm that the information contained in this application is true and accurate.

Patricia Oman Patricia Oman
Applicant signature Print Name (and Title if applicable)

1-16-2016
Date

Leonard Seitz Leonard Seitz
Applicant signature Print Name (and Title if applicable)

1/19/2016
Date

Leonard Seitz
Applicant signature


4/4/2016
Date

RECEIVED BY OWRI
MAY 05 2016
SALEM, OR




Is the applicant the sole owner of the land on which the water right, or portion thereof, proposed for transfer is located? Yes No *If NO, include signatures of all deeded landowners (and mailing*

Leonard Seitz
Co-owner



1/19/2016



4/21/2016

I dey Rick-
I des' your
"wet"
signatures.
Dis better
work

Part 4 of 5 – Applicant Information and Signature

Applicant Information

APPLICANT/BUSINESS NAME Multiple applicants. See attached sheet			PHONE NO.	ADDITIONAL CONTACT NO.
ADDRESS			FAX NO.	
CITY	STATE	ZIP	E-MAIL	
BY PROVIDING AN E-MAIL ADDRESS, CONSENT IS GIVEN TO RECEIVE ALL CORRESPONDENCE FROM THE DEPARTMENT ELECTRONICALLY. COPIES OF THE FINAL ORDER DOCUMENTS WILL ALSO BE MAILED.				

Agent Information – The agent is authorized to represent the applicant in all matters relating to this application.

AGENT/BUSINESS NAME Michele Sims Fred Ast and Associates			PHONE NO. 541-549-7851	ADDITIONAL CONTACT NO. 541-408-4777
ADDRESS P.O. Bosz 751			FAX NO.	
CITY Sisters	STATE OR	ZIP 97759	E-MAIL sims.mw@gmail.com	
BY PROVIDING AN E-MAIL ADDRESS, CONSENT IS GIVEN TO RECEIVE ALL CORRESPONDENCE FROM THE DEPARTMENT ELECTRONICALLY. COPIES OF THE FINAL ORDER DOCUMENTS WILL ALSO BE MAILED.				

Explain in your own words what you propose to accomplish with this transfer application, and why: Applicants propose to replace an old ditch that is difficult to maintain with a more efficient delivery system. New POD will have proper fish screen/bypass.

If you need additional space, continue on a separate piece of paper and attach to the application as "Attachment 1".


- Check this box if this project is fully or partially funded by the American Recovery and Reinvestment Act. (Federal stimulus dollars)

Check One Box

- By signing this application, I understand that, upon receipt of the draft preliminary determination and prior to Department approval of the transfer, I will be required to provide landownership information and evidence that I am authorized to pursue the transfer as identified in OAR 690-380-4010(5); **OR**
- I affirm the applicant is a municipality as defined in ORS 540.510(3)(b) and that the right is in the name of the municipality or a predecessor; **OR**
- I affirm the applicant is an entity with the authority to condemn property and is acquiring by condemnation the property to which the water right proposed for transfer is appurtenant and have supporting documentation.

I understand that prior to Department approval of the transfer application, I may be required to submit payment to the Department for publication of a notice in a newspaper with general circulation in the area where the water right is located, once per week for two consecutive weeks. If more than one qualifying newspaper is available, I suggest publishing the notice in the following newspaper: The Nugget

I (we) affirm that the information contained in this application is true and accurate.


Chuck Allen
Applicant signature

Chuck Allen
Print Name (and Title if applicable)

2/5/16
Date

Carolyn Allen
Applicant signature

Carolyn Allen
Print Name (and Title if applicable)

2/5/16
Date

Part 4 of 5 – Applicant Information and Signature

Applicant Information

APPLICANT/BUSINESS NAME Multiple applicants. See attached sheet			PHONE NO.	ADDITIONAL CONTACT NO.
ADDRESS			FAX NO.	
CITY	STATE	ZIP	E-MAIL	
BY PROVIDING AN E-MAIL ADDRESS, CONSENT IS GIVEN TO RECEIVE ALL CORRESPONDENCE FROM THE DEPARTMENT ELECTRONICALLY. COPIES OF THE FINAL ORDER DOCUMENTS WILL ALSO BE MAILED.				

Agent Information – The agent is authorized to represent the applicant in all matters relating to this application.

AGENT/BUSINESS NAME Michele Sims Fred Ast and Associates			PHONE NO. 541-549-7851	ADDITIONAL CONTACT NO. 541-408-4777
ADDRESS P.O. Bosz 751			FAX NO.	
CITY Sisters	STATE OR	ZIP 97759	E-MAIL sims.mw@gmail.com	
BY PROVIDING AN E-MAIL ADDRESS, CONSENT IS GIVEN TO RECEIVE ALL CORRESPONDENCE FROM THE DEPARTMENT ELECTRONICALLY. COPIES OF THE FINAL ORDER DOCUMENTS WILL ALSO BE MAILED.				

Explain in your own words what you propose to accomplish with this transfer application, and why: Applicants propose to replace an old ditch that is difficult to maintain with a more efficient delivery system. New POD will have proper fish screen/bypass.

If you need additional space, continue on a separate piece of paper and attach to the application as "Attachment 1".

- Check this box if this project is fully or partially funded by the American Recovery and Reinvestment Act. (Federal stimulus dollars)

Check One Box

- By signing this application, I understand that, upon receipt of the draft preliminary determination and prior to Department approval of the transfer, I will be required to provide landownership information and evidence that I am authorized to pursue the transfer as identified in OAR 690-380-4010(5); **OR**
- I affirm the applicant is a municipality as defined in ORS 540.510(3)(b) and that the right is in the name of the municipality or a predecessor; **OR**
- I affirm the applicant is an entity with the authority to condemn property and is acquiring by condemnation the property to which the water right proposed for transfer is appurtenant and have supporting documentation.

I understand that prior to Department approval of the transfer application, I may be required to submit payment to the Department for publication of a notice in a newspaper with general circulation in the area where the water right is located, once per week for two consecutive weeks. If more than one qualifying newspaper is available, I suggest publishing the notice in the following newspaper: The Nugget.

I (we) affirm that the information contained in this application is true and accurate.


Applicant signature

Bethanne Kronick
Print Name (and Title if applicable)

1/25/16
Date

Applicant signature

Print Name (and Title if applicable)

Date

RECEIVED BY OWRD

MAY 05 2016

SALEM, OR

Jefferson County Tax Map 13-9-16DD

Tax Lot 1800 Chuck & Carolyn Allen P.O. Box 717 Camp Sherman, OR 97730	Signature:	Signature:
	Email: cncallen@msn.com	
	Phone: (541) 595-1141	

Tax Lot 1900 Beth Anne Kronick P.O. Box 443 Camp Sherman, OR 97730	Signature:	Signature:
	Email: bethanne@simplifynw.com	
	Phone: 541-595-1857	

Tax Lot 3500 Rick Allen 384 SW 5th Street Madras, OR 97741	Signature: 	Signature:
	Email: rallen@rlallengroup.com	
	Phone: 541-815-4380	

Tax Lot 3600 Nicki Jones 17572 Plainview Court Bend, OR 97707	Signature:	Signature:
	Email: jones3@open.org	
	Phone: (541) 389-5752	

RECEIVED BY OWRD

MAY 05 2016

SALEM, OR

T 12370

Tax Lot 1800 Chuck & Carolyn Allen P.O. Box 717 Camp Sherman, OR 97730	Signature:	Signature:
	Email: cncallen@msn.com	
	Phone: (541) 595-1141	

Tax Lot 1900 Beth Anne Kronick P.O. Box 443 Camp Sherman, OR 97730	Signature:	Signature:
	Email: bethanne@simplifynw.com	
	Phone: 541-595-1857	

Tax Lot 3500 Rick Allen 384 SW 5th Street Madras, OR 97741	Signature:	Signature:
	Email: rlallen@rlallengroup.com	
	Phone: 541-815-4380	

Tax Lot 3600 Nicki Jones 17572 Plainview Court Bend, OR 97707 97703	Signature: <i>Nicki Jones</i>	Signature:
	Email: jones@open.or.gov ternicki@yahoo.com	
	Phone: (541) 389-5752	

RECEIVED BY OWRD

MAY 05 2016

T 12370

SALEM, OR

Part 5 of 5 – Water Right Information

Please use a separate Part 5 for each water right being changed. See instructions on page 6, to copy and paste additional Part 5s, or to add additional rows to tables within the form.

CERTIFICATE # 68372

RECEIVED BY OWRD

Description of Water Delivery System

System capacity: **0.11** cubic feet per second (cfs) OR

_____ gallons per minute (gpm)

MAY 05 2016

SALEM, OR

Describe the current water delivery system or the system that was in place at some time within the last five years. Include information on the pumps, canals, pipelines and sprinklers used to divert, convey and apply the water at the authorized place of use. **Water diverted at POD1 into ditch that carries it to places of use. Water users have individual pumps, pipes and ditches.**

Table 1. Location of Authorized and Proposed Point(s) of Diversion (POD) or Appropriation (POA)
(Note: If the POD/POA name is not specified on the certificate, assign it a name or number here.)

POD/POA Name or Number	Is this POD/POA Authorized on the Certificate or is it Proposed?	If POA, OWRD Well Log ID# (or Well ID Tag # L-___)	Twp		Rng		Sec	¼ ¼		Tax Lot, DLC or Gov't Lot	Measured Distances (from a recognized survey corner)
POD1	<input checked="" type="checkbox"/> Authorized <input type="checkbox"/> Proposed	NA	13	S	9	E	16	SW	SW	100	7 ft N and 2338 ft W from S ¼ Cor. Sec. 16
POD2	<input type="checkbox"/> Authorized <input checked="" type="checkbox"/> Proposed	NA	13	S	9	E	16	SW	SE	100	1177 ft N and 44 ft E from S ¼ Cor. Sec. 16
	<input type="checkbox"/> Authorized <input type="checkbox"/> Proposed										
	<input type="checkbox"/> Authorized <input type="checkbox"/> Proposed										

Check all type(s) of change(s) proposed below (change "CODES" are provided in parentheses):

- | | |
|--|---|
| <input type="checkbox"/> Place of Use (POU) | <input type="checkbox"/> Supplemental Use to Primary Use (S to P) |
| <input type="checkbox"/> Character of Use (USE) | <input type="checkbox"/> Point of Appropriation/Well (POA) |
| <input checked="" type="checkbox"/> Point of Diversion (POD) | <input type="checkbox"/> Additional Point of Appropriation (APOA) |
| <input type="checkbox"/> Additional Point of Diversion (APOD) | <input type="checkbox"/> Substitution (SUB) |
| <input type="checkbox"/> Surface Water POD to Ground Water POA (SW/GW) | <input type="checkbox"/> Government Action POD (GOV) |

Will all of the proposed changes affect the entire water right?

- Yes Complete only the Proposed ("to" or "on" lands) section of Table 2 on the next page. Use the "CODES" listed above to describe the proposed changes.
- No Complete all of Table 2 to describe the portion of the water right to be changed

T 12370

Table 2. Description of Changes to Water Right Certificate # 68372

List the change proposed for the acreage in each ¼ ¼. If more than one change is proposed, specify the acreage associated with each change. If there is more than one POD/POA involved in the proposed changes, specify the acreage associated with each POD/POA.

AUTHORIZED (the "from" or "off" lands) The listing that appears on the certificate BEFORE PROPOSED CHANGES List only that part or portion of the water right that will be changed.											Proposed Changes (see "CODES" from previous page)	PROPOSED (the "to" or "on" lands) The listing as it would appear AFTER PROPOSED CHANGES are made.											
Twp	Rng	Sec	¼ ¼	Tax Lot	Gvt Lot or DLC	Acres	Type of USE listed on Certificate	POD(s) or POA(s) (name or number from Table 1)	Priority Date	Twp		Rng	Sec	¼ ¼	Tax Lot	Gvt Lot or DLC	Acres	New Type of USE	POD(s)/ POA(s) to be used (from Table 1)	Priority Date			
										POD	13	S	9	E	16	SW	SE	100	NA	0.57	NA	POD2	1888
										POD								500		0.38		POD2	1888
										POD								600		0.42		POD2	1888
										POD								700		0.45		POD2	1888
										POD								800		0.54		POD2	1888
										POD								900		0.55		POD2	1888
										POD								2200		0.32		POD2	1888
										POD								3400		.052		POD2	1888
										POD								3800		0.38		POD2	1888
										POD								1000		1.0		POD2	1888
										POD								1100		1.0		POD2	1888
TOTAL ACRES:												TOTAL ACRES:						6.13					

RECEIVED BY OWRD
MAY 05 2016
SALEM, OR

Additional remarks: **OWRD records show the acreage total for this certificate to be 6.53 acres. The land available to be irrigated on all parcels only totals 6.13 acres.**

For Place of Use or Character of Use Changes

Are there other water right certificates, water use permits or ground water registrations associated with the "from" or the "to" lands? Yes No

If YES, list the certificate, water use permit, or ground water registration numbers: NA.



Pursuant to ORS 540.510, any "layered" water use such as an irrigation right that is supplemental to a primary right proposed for transfer must be included in the transfer or be cancelled. Any change to a ground water registration must be filed separately in a ground water registration modification application.

For Substitution (ground water supplemental irrigation will be substituted for surface water primary irrigation)

Ground water supplemental Permit or Certificate # NA;
Surface water primary Certificate # NA.

RECEIVED BY OWRD

For a change from Supplemental Irrigation Use to Primary Irrigation Use

MAY 05 2016

Identify the primary certificate to be cancelled. Certificate # NA

SALEM, OR

For a change in point(s) of appropriation (well(s)) or additional point(s) of appropriation:

- Well log(s) are attached for each authorized and proposed well(s) that are clearly labeled and associated with the corresponding well(s) in Table 1 above and on the accompanying application map.

Tip: You may search for well logs on the Department's web page at:

http://apps.wrd.state.or.us/apps/gw/well_log/Default.aspx

AND/OR

- Describe the construction of the authorized and proposed well(s) in Table 3 for any wells that do not have a well log. For *proposed wells not yet constructed or built*, provide "a best estimate" for each requested information element in the table. The Department recommends you consult a licensed well driller, geologist, or certified water right examiner to assist with assembling the information necessary to complete Table 3.

Table 3. Construction of Point(s) of Appropriation

Any well(s) in this listing must be clearly tied to corresponding well(s) described in Table 1 and shown on the accompanying application map. Failure to provide the information will delay the processing of your transfer application until it is received. The information is necessary for the department to assess whether the proposed well(s) will access the same source aquifer as the authorized point(s) of appropriation (POA). The Department is prohibited by law from approving POA changes that do not access the same source aquifer.

Proposed or Authorized POA Name or Number	Is well already built? (Yes or No)	If an existing well: OWRD Well ID Tag No. L-	Total well depth	Casing Diameter	Casing Intervals (feet)	Seal depth(s) (intervals)	Perforated or screened intervals (in feet)	Static water level of completed well (in feet)	Source aquifer (sand, gravel, basalt, etc.)	Well -specific rate (cfs or gpm). If less than full rate of water right
NA										

Part 5 of 5 – Water Right Information

Please use a separate Part 5 for each water right being changed. See instructions on page 6, to copy and paste additional Part 5s, or to add additional rows to tables within the form.

CERTIFICATE # 68375

RECEIVED BY OWRD

Description of Water Delivery System

System capacity: 0.007 cubic feet per second (cfs) OR
 _____ gallons per minute (gpm)

MAY 05 2016

SALEM, OR

Describe the current water delivery system or the system that was in place at some time within the last five years. Include information on the pumps, canals, pipelines and sprinklers used to divert, convey and apply the water at the authorized place of use. **Water diverted at POD1 into ditch that carries it to places of use. Water users have individual pumps, pipes and ditches.**

Table 1. Location of Authorized and Proposed Point(s) of Diversion (POD) or Appropriation (POA)
 (Note: If the POD/POA name is not specified on the certificate, assign it a name or number here.)

POD/POA Name or Number	Is this POD/POA Authorized on the Certificate or is it Proposed?	If POA, OWRD Well Log ID# (or Well ID Tag # L-___)	Twp	Rng	Sec	¼	¼	Tax Lot, DLC or Gov't Lot	Measured Distances (from a recognized survey corner)
POD1	<input checked="" type="checkbox"/> Authorized <input type="checkbox"/> Proposed	NA	13 S	9 E	16	SW	SW	100	30 ft N and 300 ft E from SW Cor. Sec. 16(see note)
POD2	<input type="checkbox"/> Authorized <input checked="" type="checkbox"/> Proposed	NA	13 S	9 E	16	SW	SE	100	1177 ft N and 44 ft E from S1/4 Cor. Sec. 16
	<input type="checkbox"/> Authorized <input type="checkbox"/> Proposed								
	<input type="checkbox"/> Authorized <input type="checkbox"/> Proposed								

Check all type(s) of change(s) proposed below (change "CODES" are provided in parentheses):

- | | |
|--|---|
| <input type="checkbox"/> Place of Use (POU) | <input type="checkbox"/> Supplemental Use to Primary Use (S to P) |
| <input type="checkbox"/> Character of Use (USE) | <input type="checkbox"/> Point of Appropriation/Well (POA) |
| <input checked="" type="checkbox"/> Point of Diversion (POD) | <input type="checkbox"/> Additional Point of Appropriation (APOA) |
| <input type="checkbox"/> Additional Point of Diversion (APOD) | <input type="checkbox"/> Substitution (SUB) |
| <input type="checkbox"/> Surface Water POD to Ground Water POA (SW/GW) | <input type="checkbox"/> Government Action POD (GOV) |

Will all of the proposed changes affect the entire water right?

- Yes Complete only the Proposed ("to" or "on" lands) section of Table 2 on the next page. Use the "CODES" listed above to describe the proposed changes.
- No Complete all of Table 2 to describe the portion of the water right to be changed.

Please use and attach additional pages of Table 2 as needed.
See page 6 for instructions.

Do you have questions about how to fill-out the tables?
Contact the Department at 503-986-0900 and ask for Transfer Staff.

Table 2. Description of Changes to Water Right Certificate # 68375

List the change proposed for the acreage in each ¼ ¼. If more than one change is proposed, specify the acreage associated with each change.
If there is more than one POD/POA involved in the proposed changes, specify the acreage associated with each POD/POA.

AUTHORIZED (the "from" or "off" lands) The listing that appears on the certificate BEFORE PROPOSED CHANGES List only that part or portion of the water right that will be changed.											Proposed Changes (see "CODES" from previous page)	PROPOSED (the "to" or "on" lands) The listing as it would appear AFTER PROPOSED CHANGES are made.									
Twp	Rng	Sec	¼ ¼	Tax Lot	Gvt Lot or DLC	Acres	Type of USE listed on Certificate	POD(s) or POA(s) (name or number from Table 1)	Priority Date	Twp		Rng	Sec	¼ ¼	Tax Lot	Gvt Lot or DLC	Acres	New Type of USE	POD(s)/ POA(s) to be used (from Table 1)	Priority Date	
EXAMPLE																					
2	S	9	E 15 NE NW	100		15.0	Irrigation	POD #1 POD #2	1901	POU/POD	2	S	9	E 1 NW NW	500	1	10.0		POD #5	1901	
											2	S	9	E 2 SW NW	500		5.0		POD #6	1901	
										POD	13	S	9	E 16 SE SE	1800	NA	0.10	NA	POD2	1963	
										POD					1900		0.34		POD2	1963	
						RECEIVED BY OWRD MAY 05 2016 SALEM, OR															
TOTAL ACRES:																					
						TOTAL ACRES:											0.44				

Additional remarks: ****POD1 location is described differently on certificates using this ditch. The POD is the same for all certificates listed on this transfer application.**

For Place of Use or Character of Use Changes

Are there other water right certificates, water use permits or ground water registrations associated with the "from" or the "to" lands? Yes No

If YES, list the certificate, water use permit, or ground water registration numbers: _____

Pursuant to ORS 540.510, any "layered" water use such as an irrigation right that is supplemental to a primary right proposed for transfer must be included in the transfer or be cancelled. Any change to a ground water registration must be filed separately in a ground water registration modification application.

For Substitution (ground water supplemental irrigation will be substituted for surface water primary irrigation)

Ground water supplemental Permit or Certificate # NA;
Surface water primary Certificate # NA.

RECEIVED BY OWRD

MAY 05 2016

For a change from Supplemental Irrigation Use to Primary Irrigation Use

Identify the primary certificate to be cancelled. Certificate # NA

SALEM, OR

For a change in point(s) of appropriation (well(s)) or additional point(s) of appropriation:

- Well log(s) are attached for each authorized and proposed well(s) that are clearly labeled and associated with the corresponding well(s) in Table 1 above and on the accompanying application map.

Tip: You may search for well logs on the Department's web page at:

http://apps.wrd.state.or.us/apps/gw/well_log/Default.aspx

AND/OR

- Describe the construction of the authorized and proposed well(s) in Table 3 for any wells that do not have a well log. For *proposed wells not yet constructed or built*, provide "a best estimate" for each requested information element in the table. The Department recommends you consult a licensed well driller, geologist, or certified water right examiner to assist with assembling the information necessary to complete Table 3.

Table 3. Construction of Point(s) of Appropriation

Any well(s) in this listing must be clearly tied to corresponding well(s) described in Table 1 and shown on the accompanying application map. Failure to provide the information will delay the processing of your transfer application until it is received. The information is necessary for the department to assess whether the proposed well(s) will access the same source aquifer as the authorized point(s) of appropriation (POA). The Department is prohibited by law from approving POA changes that do not access the same source aquifer.

Proposed or Authorized POA Name or Number	Is well already built? (Yes or No)	If an existing well: OWRD Well ID Tag No. L-	Total well depth	Casing Diameter	Casing Intervals (feet)	Seal depth(s) (intervals)	Perforated or screened intervals (in feet)	Static water level of completed well (in feet)	Source aquifer (sand, gravel, basalt, etc.)	Well -specific rate (cfs or gpm). If less than full rate of water right
NA										

Part 5 of 5 – Water Right Information

Please use a separate Part 5 for each water right being changed. See instructions on page 6, to copy and paste additional Part 5s, or to add additional rows to tables within the form.

CERTIFICATE # 69238

Description of Water Delivery System

System capacity: NA cubic feet per second (cfs) **OR**
 _____ gallons per minute (gpm)

Describe the current water delivery system or the system that was in place at some time within the last five years. Include information on the pumps, canals, pipelines and sprinklers used to divert, convey and apply the water at the authorized place of use. **Water diverted at POD1 into ditch that carries it to the reservoir.**

Table 1. Location of Authorized and Proposed Point(s) of Diversion (POD) or Appropriation (POA)
 (Note: If the POD/POA name is not specified on the certificate, assign it a name or number here.)

POD/POA Name or Number	Is this POD/POA Authorized on the Certificate or is it Proposed?	If POA, OWRD Well Log ID# (or Well ID Tag # L-___)	Twp	Rng	Sec	¼ ¼	Tax Lot, DLC or Gov't Lot	Measured Distances (from a recognized survey corner)
POD1	<input checked="" type="checkbox"/> Authorized <input type="checkbox"/> Proposed	NA	13 S	9 E	16	SW SW	100	30 ft N and 300 ft E from SW Cor. Sec. 16(see note)
POD2	<input type="checkbox"/> Authorized <input checked="" type="checkbox"/> Proposed	NA	13 S	9 E	16	SW SE	100	1177 ft N and 44 ft E from S1/4 Cor. Sec. 16
	<input type="checkbox"/> Authorized <input type="checkbox"/> Proposed							RECEIVED BY OWRD
	<input type="checkbox"/> Authorized <input type="checkbox"/> Proposed							MAY 05 2016

Check all type(s) of change(s) proposed below (change "CODES" are provided in parentheses):

- | | |
|--|---|
| <input type="checkbox"/> Place of Use (POU) | <input type="checkbox"/> Supplemental Use to Primary Use (S to P) |
| <input type="checkbox"/> Character of Use (USE) | <input type="checkbox"/> Point of Appropriation/Well (POA) |
| <input checked="" type="checkbox"/> Point of Diversion (POD) | <input type="checkbox"/> Additional Point of Appropriation (APOA) |
| <input type="checkbox"/> Additional Point of Diversion (APOD) | <input type="checkbox"/> Substitution (SUB) |
| <input type="checkbox"/> Surface Water POD to Ground Water POA (SW/GW) | <input type="checkbox"/> Government Action POD (GOV) |

Will all of the proposed changes affect the entire water right?

- Yes Complete only the Proposed ("to" or "on" lands) section of Table 2 on the next page. Use the "CODES" listed above to describe the proposed changes.
- No Complete all of Table 2 to describe the portion of the water right to be changed.

Please use and attach additional pages of Table 2 as needed.
See page 6 for instructions.

Do you have questions about how to fill-out the tables?
Contact the Department at 503-986-0900 and ask for Transfer Staff.

Table 2. Description of Changes to Water Right Certificate # 69238

List the change proposed for the acreage in each 1/4 1/4. If more than one change is proposed, specify the acreage associated with each change.
If there is more than one POD/POA involved in the proposed changes, specify the acreage associated with each POD/POA.

AUTHORIZED (the "from" or "off" lands) The listing that appears on the certificate BEFORE PROPOSED CHANGES List only that part or portion of the water right that will be changed.											Proposed Changes (see "CODES" from previous page)	PROPOSED (the "to" or "on" lands) The listing as it would appear AFTER PROPOSED CHANGES are made.														
Twp	Rng	Sec	1/4	1/4	Tax Lot	Gvt Lot or DLC	Acres	Type of USE listed on Certificate	POD(s) or POA(s) (name or number from Table 1)	Priority Date		Twp	Rng	Sec	1/4	1/4	Tax Lot	Gvt Lot or DLC	Acres	New Type of USE	POD(s)/ POA(s) to be used (from Table 1)	Priority Date				
EXAMPLE																										
2	S	9	E	15	NE	NW	100		15.0	Irrigation	POD #1 POD #2	1901	POU/POD	2	S	9	E	1	NW	NW	500	1	10.0		POD #5	1901
													POD	13	S	9	E	16	SW	SE	1000	NA	0.18	NA	POD2	1993
TOTAL ACRES:												TOTAL ACRES:											0.18			

RECEIVED BY OWRD
MAY 05 2016
SALEM, OR

Additional remarks: ****POD1 location is described differently on certificates using this ditch. The POD is the same for all certificates listed on this transfer application.**

For Place of Use or Character of Use Changes

Are there other water right certificates, water use permits or ground water registrations associated with the "from" or the "to" lands? Yes No

If YES, list the certificate, water use permit, or ground water registration numbers: NA.

Pursuant to ORS 540.510, any "layered" water use such as an irrigation right that is supplemental to a primary right proposed for transfer must be included in the transfer or be cancelled. Any change to a ground water registration must be filed separately in a ground water registration modification application.

For Substitution (ground water supplemental irrigation will be substituted for surface water primary irrigation)

RECEIVED BY OWRD

Ground water supplemental Permit or Certificate # NA.

Surface water primary Certificate # NA.

MAY 05 2016

For a change from Supplemental Irrigation Use to Primary Irrigation Use

SALEM, OR

Identify the primary certificate to be cancelled. Certificate # NA

For a change in point(s) of appropriation (well(s)) or additional point(s) of appropriation:

- Well log(s) are attached for each authorized and proposed well(s) that are clearly labeled and associated with the corresponding well(s) in Table 1 above and on the accompanying application map.

Tip: You may search for well logs on the Department's web page at:

http://apps.wrd.state.or.us/apps/gw/well_log/Default.aspx

AND/OR

- Describe the construction of the authorized and proposed well(s) in Table 3 for any wells that do not have a well log. For *proposed wells not yet constructed or built*, provide "a best estimate" for each requested information element in the table. The Department recommends you consult a licensed well driller, geologist, or certified water right examiner to assist with assembling the information necessary to complete Table 3.

Table 3. Construction of Point(s) of Appropriation

Any well(s) in this listing must be clearly tied to corresponding well(s) described in Table 1 and shown on the accompanying application map. Failure to provide the information will delay the processing of your transfer application until it is received. The information is necessary for the department to assess whether the proposed well(s) will access the same source aquifer as the authorized point(s) of appropriation (POA). The Department is prohibited by law from approving POA changes that do not access the same source aquifer.

Proposed or Authorized POA Name or Number	Is well already built? (Yes or No)	If an existing well: OWRD Well ID Tag No. L-	Total well depth	Casing Diameter	Casing Intervals (feet)	Seal depth(s) (intervals)	Perforated or screened intervals (in feet)	Static water level of completed well (in feet)	Source aquifer (sand, gravel, basalt, etc.)	Well-specific rate (cfs or gpm). If less than full rate of water right
NA										

Part 5 of 5 – Water Right Information

Please use a separate Part 5 for each water right being changed. See instructions on page 6, to copy and paste additional Part 5s, or to add additional rows to tables within the form.

CERTIFICATE # 72098

RECEIVED BY OWRD

Description of Water Delivery System

System capacity: NA cubic feet per second (cfs) OR
 _____ gallons per minute (gpm)

MAY 05 2016

SALEM, OR

Describe the current water delivery system or the system that was in place at some time within the last five years. Include information on the pumps, canals, pipelines and sprinklers used to divert, convey and apply the water at the authorized place of use. **Water diverted at POD1 into ditch that carries it to the reservoir.**

Table 1. Location of Authorized and Proposed Point(s) of Diversion (POD) or Appropriation (POA)
 (Note: If the POD/POA name is not specified on the certificate, assign it a name or number here.)

POD/POA Name or Number	Is this POD/POA Authorized on the Certificate or is it Proposed?	If POA, OWRD Well Log ID# (or Well ID Tag # L-___)	Twp	Rng	Sec	¼	¼	Tax Lot, DLC or Gov't Lot	Measured Distances (from a recognized survey corner)
POD1	<input checked="" type="checkbox"/> Authorized <input type="checkbox"/> Proposed	NA	13 S	9 E	16	SW	SW	100	Not specified on certificate
POD2	<input type="checkbox"/> Authorized <input checked="" type="checkbox"/> Proposed	NA	13 S	9 E	16	SW	SE	100	1177 ft N and 44 ft E from S1/4 Cor. Sec. 16
	<input type="checkbox"/> Authorized <input type="checkbox"/> Proposed								
	<input type="checkbox"/> Authorized <input type="checkbox"/> Proposed								

Check all type(s) of change(s) proposed below (change "CODES" are provided in parentheses):

- | | |
|--|---|
| <input type="checkbox"/> Place of Use (POU) | <input type="checkbox"/> Supplemental Use to Primary Use (S to P) |
| <input type="checkbox"/> Character of Use (USE) | <input type="checkbox"/> Point of Appropriation/Well (POA) |
| <input checked="" type="checkbox"/> Point of Diversion (POD) | <input type="checkbox"/> Additional Point of Appropriation (APOA) |
| <input type="checkbox"/> Additional Point of Diversion (APOD) | <input type="checkbox"/> Substitution (SUB) |
| <input type="checkbox"/> Surface Water POD to Ground Water POA (SW/GW) | <input type="checkbox"/> Government Action POD (GOV) |

Will all of the proposed changes affect the entire water right?

- Yes Complete only the Proposed ("to" or "on" lands) section of Table 2 on the next page. Use the "CODES" listed above to describe the proposed changes.
- No Complete all of Table 2 to describe the portion of the water right to be changed.

T 12370

Please use and attach additional pages of Table 2 as needed.
See page 6 for instructions.

Do you have questions about how to fill-out the tables?
Contact the Department at 503-986-0900 and ask for Transfer Staff.

Table 2. Description of Changes to Water Right Certificate # 72098

List the change proposed for the acreage in each 1/4 1/4. If more than one change is proposed, specify the acreage associated with each change.
If there is more than one POD/POA involved in the proposed changes, specify the acreage associated with each POD/POA.

AUTHORIZED (the "from" or "off" lands) The listing that appears on the certificate BEFORE PROPOSED CHANGES List only that part or portion of the water right that will be changed.											Proposed Changes (see "CODES" from previous page)	PROPOSED (the "to" or "on" lands) The listing as it would appear AFTER PROPOSED CHANGES are made.														
Twp	Rng	Sec	1/4	1/4	Tax Lot	Gvt Lot or DLC	Acres	Type of USE listed on Certificate	POD(s) or POA(s) (name or number from Table 1)	Priority Date		Twp	Rng	Sec	1/4	1/4	Tax Lot	Gvt Lot or DLC	Acres	New Type of USE	POD(s)/ POA(s) to be used (from Table 1)	Priority Date				
EXAMPLE																										
2	S	9	E	15	NE	NW	100		15.0	Irrigation	POD #1 POD #2	1901	POU/POD	2	S	9	E	1	NW	NW	500	1	10.0		POD #5	1901
														2	S	9	E	2	SW	NW	500		5.0		POD #6	1901
													POD	13	S	9	E	16	SW	SE	3800	NA	0.008	NA	POD2	1993
							RECEIVED BY OWRD MAY 05 2016 SALEM, OR																			
TOTAL ACRES:									TOTAL ACRES:							0.008										

Additional remarks: **POD not specified on certificate. Pond stores water taken from same ditch as all other certificates on this transfer application.**

For Place of Use or Character of Use Changes

Are there other water right certificates, water use permits or ground water registrations associated with the "from" or the "to" lands? Yes No

If YES, list the certificate, water use permit, or ground water registration numbers: NA.



Pursuant to ORS 540.510, any "layered" water use such as an irrigation right that is supplemental to a primary right proposed for transfer must be included in the transfer or be cancelled. Any change to a ground water registration must be filed separately in a ground water registration modification application.

For Substitution (ground water supplemental irrigation will be substituted for surface water primary irrigation)

Ground water supplemental Permit or Certificate # NA;
Surface water primary Certificate # NA.

RECEIVED BY OWRD

MAY 05 2016

For a change from Supplemental Irrigation Use to Primary Irrigation Use

Identify the primary certificate to be cancelled. Certificate # NA

SALEM, OR

For a change in point(s) of appropriation (well(s)) or additional point(s) of appropriation:

- Well log(s) are attached for each authorized and proposed well(s) that are clearly labeled and associated with the corresponding well(s) in Table 1 above and on the accompanying application map.

Tip: You may search for well logs on the Department's web page at:

http://apps.wrd.state.or.us/apps/gw/well_log/Default.aspx

AND/OR

- Describe the construction of the authorized and proposed well(s) in Table 3 for any wells that do not have a well log. For *proposed wells not yet constructed or built*, provide "a best estimate" for each requested information element in the table. The Department recommends you consult a licensed well driller, geologist, or certified water right examiner to assist with assembling the information necessary to complete Table 3.

Table 3. Construction of Point(s) of Appropriation

Any well(s) in this listing must be clearly tied to corresponding well(s) described in Table 1 and shown on the accompanying application map. Failure to provide the information will delay the processing of your transfer application until it is received. The information is necessary for the department to assess whether the proposed well(s) will access the same source aquifer as the authorized point(s) of appropriation (POA). The Department is prohibited by law from approving POA changes that do not access the same source aquifer.

Proposed or Authorized POA Name or Number	Is well already built? (Yes or No)	If an existing well: OWRD Well ID Tag No. L-	Total well depth	Casing Diameter	Casing Intervals (feet)	Seal depth(s) (intervals)	Perforated or screened intervals (in feet)	Static water level of completed well (in feet)	Source aquifer (sand, gravel, basalt, etc.)	Well -specific rate (cfs or gpm). If less than full rate of water right
NA										

T 12370

Part 5 of 5 – Water Right Information

Please use a separate Part 5 for each water right being changed. See instructions on page 6, to copy and paste additional Part 5s, or to add additional rows to tables within the form.

CERTIFICATE # 86411

RECEIVED BY OWRD

Description of Water Delivery System

System capacity: 0.11 cubic feet per second (cfs) **OR**
 _____ gallons per minute (gpm)

MAY 05 2016

SALEM, OR

Describe the current water delivery system or the system that was in place at some time within the last five years. Include information on the pumps, canals, pipelines and sprinklers used to divert, convey and apply the water at the authorized place of use. **Water diverted at POD1 into ditch that carries it to places of use. Water users have individual pumps, pipes and ditches.**

Table 1. Location of Authorized and Proposed Point(s) of Diversion (POD) or Appropriation (POA)
 (Note: If the POD/POA name is not specified on the certificate, assign it a name or number here.)

POD/POA Name or Number	Is this POD/POA Authorized on the Certificate or is it Proposed?	If POA, OWRD Well Log ID# (or Well ID Tag # L-___)	Twp		Rng		Sec	¼ ¼		Tax Lot, DLC or Gov't Lot	Measured Distances (from a recognized survey corner)
POD1	<input checked="" type="checkbox"/> Authorized <input type="checkbox"/> Proposed	NA	13	S	9	E	16	SW	SW	100	7 ft N and 2338 ft W from S ¼ Cor. Sec. 16
POD2	<input type="checkbox"/> Authorized <input checked="" type="checkbox"/> Proposed	NA	13	S	9	E	16	SW	SE	100	1177 ft N and 44 ft E from S ¼ Cor. Sec. 16
	<input type="checkbox"/> Authorized <input type="checkbox"/> Proposed										
	<input type="checkbox"/> Authorized <input type="checkbox"/> Proposed										

Check all type(s) of change(s) proposed below (change "CODES" are provided in parentheses):

- | | |
|--|---|
| <input type="checkbox"/> Place of Use (POU) | <input type="checkbox"/> Supplemental Use to Primary Use (S to P) |
| <input type="checkbox"/> Character of Use (USE) | <input type="checkbox"/> Point of Appropriation/Well (POA) |
| <input checked="" type="checkbox"/> Point of Diversion (POD) | <input type="checkbox"/> Additional Point of Appropriation (APOA) |
| <input type="checkbox"/> Additional Point of Diversion (APOD) | <input type="checkbox"/> Substitution (SUB) |
| <input type="checkbox"/> Surface Water POD to Ground Water POA (SW/GW) | <input type="checkbox"/> Government Action POD (GOV) |

Will all of the proposed changes affect the entire water right?

- Yes Complete only the Proposed ("to" or "on" lands) section of Table 2 on the next page. Use the "CODES" listed above to describe the proposed changes.
- No Complete all of Table 2 to describe the portion of the water right to be changed

Table 2. Description of Changes to Water Right Certificate # 86411

List the change proposed for the acreage in each 1/4 1/4. If more than one change is proposed, specify the acreage associated with each change. If there is more than one POD/POA involved in the proposed changes, specify the acreage associated with each POD/POA.

AUTHORIZED (the "from" or "off" lands) The listing that appears on the certificate BEFORE PROPOSED CHANGES List only that part or portion of the water right that will be changed.											Proposed Changes (see "CODES" from previous page)	PROPOSED (the "to" or "on" lands) The listing as it would appear AFTER PROPOSED CHANGES are made.													
Twp	Rng	Sec	1/4 1/4	Tax Lot	Gvt Lot or DLC	Acres	Type of USE listed on Certificate	POD(s) or POA(s) (name or number from Table 1)	Priority Date	Twp		Rng	Sec	1/4 1/4	Tax Lot	Gvt Lot or DLC	Acres	New Type of USE	POD(s)/POA(s) to be used (from Table 1)	Priority Date					
										POD	13	S	9	E	16	SW	SE	1000	NA	NA	NA	POD2	1888		
TOTAL ACRES:											TOTAL ACRES:						NA								

RECEIVED BY CWRD
 MAY 05 2016
 SALEM, OR

Additional remarks: For maintenance of pond and ditch not to exceed 0.03 cfs.

For Place of Use or Character of Use Changes

Are there other water right certificates, water use permits or ground water registrations associated with the "from" or the "to" lands? Yes No

If YES, list the certificate, water use permit, or ground water registration numbers: NA.

Pursuant to ORS 540.510, any "layered" water use such as an irrigation right that is supplemental to a primary right proposed for transfer must be included in the transfer or be cancelled. Any change to a ground water registration must be filed separately in a ground water registration modification application.

For Substitution (ground water supplemental irrigation will be substituted for surface water primary irrigation)

Ground water supplemental Permit or Certificate # NA;
Surface water primary Certificate # NA.

RECEIVED BY OWRD

MAY 05 2016

For a change from Supplemental Irrigation Use to Primary Irrigation Use

Identify the primary certificate to be cancelled. Certificate # NA

SALEM, OR

For a change in point(s) of appropriation (well(s)) or additional point(s) of appropriation:

- Well log(s) are attached for each authorized and proposed well(s) that are clearly labeled and associated with the corresponding well(s) in Table 1 above and on the accompanying application map.

Tip: You may search for well logs on the Department's web page at:

http://apps.wrd.state.or.us/apps/gw/well_log/Default.aspx

AND/OR

- Describe the construction of the authorized and proposed well(s) in Table 3 for any wells that do not have a well log. For *proposed wells not yet constructed or built*, provide "a best estimate" for each requested information element in the table. The Department recommends you consult a licensed well driller, geologist, or certified water right examiner to assist with assembling the information necessary to complete Table 3.

Table 3. Construction of Point(s) of Appropriation

Any well(s) in this listing must be clearly tied to corresponding well(s) described in Table 1 and shown on the accompanying application map. Failure to provide the information will delay the processing of your transfer application until it is received. The information is necessary for the department to assess whether the proposed well(s) will access the same source aquifer as the authorized point(s) of appropriation (POA). The Department is prohibited by law from approving POA changes that do not access the same source aquifer.

Proposed or Authorized POA Name or Number	Is well already built? (Yes or No)	If an existing well: OWRD Well ID Tag No. L-	Total well depth	Casing Diameter	Casing Intervals (feet)	Seal depth(s) (intervals)	Perforated or screened intervals (in feet)	Static water level of completed well (in feet)	Source aquifer (sand, gravel, basalt, etc.)	Well -specific rate (cfs or gpm). If less than full rate of water right
NA										

Part 5 of 5 – Water Right Information

Please use a separate Part 5 for each water right being changed. See instructions on page 6, to copy and paste additional Part 5s, or to add additional rows to tables within the form.

CERTIFICATE # 87472

Description of Water Delivery System

System capacity: 0.03 cubic feet per second (cfs) OR

_____ gallons per minute (gpm)

Describe the current water delivery system or the system that was in place at some time within the last five years. Include information on the pumps, canals, pipelines and sprinklers used to divert, convey and apply the water at the authorized place of use. **Water diverted at POD1 into ditch that carries it to places of use. Water users have individual pumps, pipes and ditches.**

Table 1. Location of Authorized and Proposed Point(s) of Diversion (POD) or Appropriation (POA)
(Note: If the POD/POA name is not specified on the certificate, assign it a name or number here.)

POD/POA Name or Number	Is this POD/POA Authorized on the Certificate or is it Proposed?	If POA, OWRD Well Log ID# (or Well ID Tag # L-___)	Twp		Rng		Sec	¼ ¼		Tax Lot, DLC or Gov't Lot	Measured Distances (from a recognized survey corner)
POD	<input checked="" type="checkbox"/> Authorized <input type="checkbox"/> Proposed	NA	13	S	9	E	16	SW	SW	100	2320 ft S and 1120 ft W from NE Cor. Sec. 16 (see note)
POD2	<input type="checkbox"/> Authorized <input checked="" type="checkbox"/> Proposed	NA	13	S	9	E	16	SW	SE	100	1177 ft N and 44 ft E from S1/4 Cor. Sec. 16
	<input type="checkbox"/> Authorized <input type="checkbox"/> Proposed										RECEIVED BY OWRD
	<input type="checkbox"/> Authorized <input type="checkbox"/> Proposed										MAY 05 2016

SALEM, OR

Check all type(s) of change(s) proposed below (change "CODES" are provided in parentheses):

- | | |
|--|---|
| <input type="checkbox"/> Place of Use (POU) | <input type="checkbox"/> Supplemental Use to Primary Use (S to P) |
| <input type="checkbox"/> Character of Use (USE) | <input type="checkbox"/> Point of Appropriation/Well (POA) |
| <input checked="" type="checkbox"/> Point of Diversion (POD) | <input type="checkbox"/> Additional Point of Appropriation (APOA) |
| <input type="checkbox"/> Additional Point of Diversion (APOD) | <input type="checkbox"/> Substitution (SUB) |
| <input type="checkbox"/> Surface Water POD to Ground Water POA (SW/GW) | <input type="checkbox"/> Government Action POD (GOV) |

Will all of the proposed changes affect the entire water right?

- Yes Complete only the Proposed ("to" or "on" lands) section of Table 2 on the next page. Use the "CODES" listed above to describe the proposed changes.
- No Complete all of Table 2 to describe the portion of the water right to be changed.

Please use and attach additional pages of Table 2 as needed.
See page 6 for instructions.

Do you have questions about how to fill-out the tables?
Contact the Department at 503-986-0900 and ask for Transfer Staff.

Table 2. Description of Changes to Water Right Certificate # 87472

List the change proposed for the acreage in each ¼ ¼. If more than one change is proposed, specify the acreage associated with each change.
If there is more than one POD/POA involved in the proposed changes, specify the acreage associated with each POD/POA.

AUTHORIZED (the "from" or "off" lands) The listing that appears on the certificate BEFORE PROPOSED CHANGES List only that part or portion of the water right that will be changed.											Proposed Changes (see "CODES" from previous page)	PROPOSED (the "to" or "on" lands) The listing as it would appear AFTER PROPOSED CHANGES are made.										
Twp	Rng	Sec	¼ ¼	Tax Lot	Gvt Lot or DLC	Acres	Type of USE listed on Certificate	POD(s) or POA(s) (name or number from Table 1)	Priority Date	Twp		Rng	Sec	¼ ¼	Tax Lot	Gvt Lot or DLC	Acres	New Type of USE	POD(s)/ POA(s) to be used (from Table 1)	Priority Date		
EXAMPLE																						
2	S	9	E 15 NE NW	100		15.0	Irrigation	POD #1 POD #2	1901	POU/POD	2	S	9	E 1 NW NW	500	1	10.0		POD #5	1901		
																			POD #6	1901		
										POD	13	S	9	E 16 SE SE	3400	NA	1.0	NA	POD2	1888		
										POD				SE SE	3500		1.0		POD2	1888		
TOTAL ACRES:												TOTAL ACRES:						2.0				


RECEIVED BY ONRID
MAY 05 2016
SALEM, OR

Additional remarks: **The POD on the certificate does not supply the ditch that delivers water to these lands, and there is no evidence that it ever did. The water is conveyed in the same ditch as the other certificates on this transfer application.**

For Place of Use or Character of Use Changes

Are there other water right certificates, water use permits or ground water registrations associated with the "from" or the "to" lands? Yes No

If YES, list the certificate, water use permit, or ground water registration numbers: NA.

 Pursuant to ORS 540.510, any "layered" water use such as an irrigation right that is supplemental to a primary right proposed for transfer must be included in the transfer or be cancelled. Any change to a ground water registration must be filed separately in a ground water registration modification application.

For Substitution (ground water supplemental irrigation will be substituted for surface water primary irrigation)

Ground water supplemental Permit or Certificate # NA.
Surface water primary Certificate # NA.

RECEIVED BY OWRD

MAY 05 2016

For a change from Supplemental Irrigation Use to Primary Irrigation Use

Identify the primary certificate to be cancelled. Certificate # NA

SALEM, OR

For a change in point(s) of appropriation (well(s)) or additional point(s) of appropriation:

Well log(s) are attached for each authorized and proposed well(s) that are clearly labeled and associated with the corresponding well(s) in Table 1 above and on the accompanying application map.

Tip: You may search for well logs on the Department's web page at:

http://apps.wrd.state.or.us/apps/gw/well_log/Default.aspx

AND/OR

Describe the construction of the authorized and proposed well(s) in Table 3 for any wells that do not have a well log. For *proposed wells not yet constructed or built*, provide "a best estimate" for each requested information element in the table. The Department recommends you consult a licensed well driller, geologist, or certified water right examiner to assist with assembling the information necessary to complete Table 3.

Table 3. Construction of Point(s) of Appropriation

Any well(s) in this listing must be clearly tied to corresponding well(s) described in Table 1 and shown on the accompanying application map. Failure to provide the information will delay the processing of your transfer application until it is received. The information is necessary for the department to assess whether the proposed well(s) will access the same source aquifer as the authorized point(s) of appropriation (POA). The Department is prohibited by law from approving POA changes that do not access the same source aquifer.

Proposed or Authorized POA Name or Number	Is well already built? (Yes or No)	If an existing well: OWRD Well ID Tag No. L-	Total well depth	Casing Diameter	Casing Intervals (feet)	Seal depth(s) (intervals)	Perforated or screened intervals (in feet)	Static water level of completed well (in feet)	Source aquifer (sand, gravel, basalt, etc.)	Well -specific rate (cfs or gpm). If less than full rate of water right
NA										

T 12370