


Please use a separate Part 5 for each water right being changed. See instructions on page 6, to copy and paste additional Part 5s, or to add additional rows to tables within the form.

**CERTIFICATE # 51081**



**Description of Water Delivery System**

System capacity: **3.61** cubic feet per second (cfs) **OR**  
 \_\_\_\_\_ gallons per minute (gpm)

Describe the current water delivery system or the system that was in place at some time within the last five years. Include information on the pumps, canals, pipelines and sprinklers used to divert, convey and apply the water at the authorized place of use. **Water is diverted from Bully Creek at POD 1. It is then pumped to two half irrigation pivots.**

**Table 1. Location of Authorized and Proposed Point(s) of Diversion (POD) or Appropriation (POA)**  
 (Note: If the POD/POA name is not specified on the certificate, assign it a name or number here.)

POD/POA Name or Number	Is this POD/POA Authorized on the Certificate or is it Proposed?	If POA, OWRD Well Log ID# (or Well ID Tag # L-___)	Twp		Rng		Sec	¼ ¼		Tax Lot, DLC or Gov't Lot	Measured Distances (from a recognized survey corner)
POD 1	<input checked="" type="checkbox"/> Authorized <input type="checkbox"/> Proposed		18	S	41	E	25	SE	NE	2600	1,860 feet south and 410 feet west from the NE corner of Section 25.
POD 2	<input type="checkbox"/> Authorized <input checked="" type="checkbox"/> Proposed		18	S	41	E	26	NW	SE	2600	1,490 feet north and 2,030 feet west from the SE corner of Section 26.
	<input type="checkbox"/> Authorized <input type="checkbox"/> Proposed										
	<input type="checkbox"/> Authorized <input type="checkbox"/> Proposed										

**Check all type(s) of change(s) proposed below (change "CODES" are provided in parentheses):**

- Place of Use (POU)
- Character of Use (USE)
- Point of Diversion (POD)
- Additional Point of Diversion (APOD)
- Surface Water POD to Ground Water POA (SW/GW)
- Supplemental Use to Primary Use (S to P)
- Point of Appropriation/Well (POA)
- Additional Point of Appropriation (APOA)
- Substitution (SUB)
- Government Action POD (GOV)

**Will all of the proposed changes affect the entire water right?**

- Yes Complete only the Proposed ("to" or "on" lands) section of Table 2 on the next page. Use the "CODES" listed above to describe the proposed changes.
- No Complete all of Table 2 to describe the portion of the water right to be changed.



Please use and attach additional pages of Table 2 as needed.  
See page 6 for instructions.

Do you have questions about how to fill-out the tables?  
Contact the Department at 503-986-0900 and ask for Transfer Staff.

**Table 2. Description of Changes to Water Right Certificate # 51081**

List the change proposed for the acreage in each 1/4 1/4. If more than one change is proposed, specify the acreage associated with each change.  
If there is more than one POD/POA involved in the proposed changes, specify the acreage associated with each POD/POA.

AUTHORIZED (the "from" or "off" lands)										PROPOSED (the "to" or "on" lands)													
The listing that appears on the certificate BEFORE PROPOSED CHANGES										The listing as it would appear AFTER PROPOSED CHANGES													
List only that part or portion of the water right that will be changed.										are made.													
Twp	Rng	Sec	1/4	1/4	Tax Lot	Gvt Lot or DLC	Acres	Type of USE listed on Certificate	POD(s) or POA(s) (name or number from Table 1)	Priority Date	Proposed Changes (see "CODES" from previous page)	Twp	Rng	Sec	1/4	1/4	Tax Lot	Gvt Lot or DLC	Acres	New Type of USE	POD(s)/ POA(s) to be used (from Table 1)	Priority Date	
18 S	41 E	25	NE	NE	2300		3.8		POD 1	11/18/1968	POD, POU, S to P	18 S	41 E	25	NW	SE	2701		2.1		POD 1	11/18/1968	
18 S	41 E	25	SW	NE	2300		10.8		POD 1	11/18/1968	POD, POU, S to P	18 S	41 E	25	SE	NE	2300		0.1		POD 1	11/18/1968	
18 S	41 E	25	SE	NE	2300		2		POD 1	11/18/1968	POD, POU, S to P	18 S	41 E	25	SE	SE	2701		4.4		POD 1	11/18/1968	
18 S	42 E	30	NW	NW	303		17.4		POD 1	11/18/1968	POD, POU, S to P	18 S	41 E	25	NE	SE	2701		22.4		POD 1	11/18/1968	
18 S	42 E	30	SE	NW	1000		0.1		POD 1	11/18/1968	POD, POU, S to P	18 S	42 E	30	SW	NW	1000		0.3		POD 1	11/18/1968	
18 S	42 E	30	NE	NW	303		14.4		POD 1	11/18/1968	POD, POU, S to P	18 S	42 E	30	SW	SW	1000		2.6		POD 1	11/18/1968	
18 S	42 E	30	SW	NW	1000		1		POD 1	11/18/1968	POD, POU, S to P	18 S	42 E	30	NE	SW	1000		0.6		POD 1	11/18/1968	
18 S	42 E	30	SW	NW	1000		2.3		POD 1	11/18/1968	POD, POU, S to P	18 S	42 E	35	NW	NE	3300		4.9		POD 2	11/18/1968	
18 S	42 E	30	NW	SW	1000		0.3		POD 1	11/18/1968	POD, POU, S to P	18 S	42 E	35	SW	NE	3300		18		POD 2	11/18/1968	
18 S	42 E	30	NE	SW	1000		1.6		POD 1	11/18/1968	POD, POU, S to P												
18 S	42 E	30	SW	SW	1000		1.7		POD 1	11/18/1968	POD, POU, S to P												
TOTAL ACRES: 55.4										TOTAL ACRES: 55.4													

Additional remarks: The transfer is shown on map 4.





**For Place of Use or Character of Use Changes**

Are there other water right certificates, water use permits or ground water registrations associated with the "from" or the "to" lands?  Yes  No

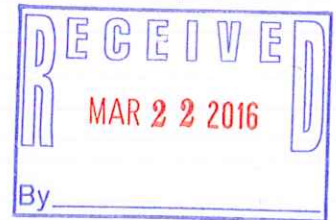
If YES, list the certificate, water use permit, or ground water registration numbers: G11693 & G16420.



Pursuant to ORS 540.510, any "layered" water use such as an irrigation right that is supplemental to a primary right proposed for transfer must be included in the transfer or be cancelled. Any change to a ground water registration must be filed separately in a ground water registration modification application.

**For Substitution** (ground water supplemental irrigation will be substituted for surface water primary irrigation)

Ground water supplemental Permit or Certificate # \_\_\_\_\_;  
Surface water primary Certificate # \_\_\_\_\_.



**For a change from Supplemental Irrigation Use to Primary Irrigation Use**

Identify the primary certificate to be cancelled. Certificate # 51114 AND 51083

**For a change in point(s) of appropriation (well(s)) or additional point(s) of appropriation:**

- Well log(s) are attached for each authorized and proposed well(s) that are clearly labeled and associated with the corresponding well(s) in Table 1 above and on the accompanying application map.

**Tip:** You may search for well logs on the Department's web page at:

[http://apps.wrd.state.or.us/apps/gw/well\\_log/Default.aspx](http://apps.wrd.state.or.us/apps/gw/well_log/Default.aspx)

**AND/OR**

- Describe the construction of the authorized and proposed well(s) in Table 3 for any wells that do not have a well log. For *proposed wells not yet constructed or built*, provide "a best estimate" for each requested information element in the table. The Department recommends you consult a licensed well driller, geologist, or certified water right examiner to assist with assembling the information necessary to complete Table 3.

**Table 3. Construction of Point(s) of Appropriation**

Any well(s) in this listing must be clearly tied to corresponding well(s) described in Table 1 and shown on the accompanying application map. Failure to provide the information will delay the processing of your transfer application until it is received. The information is necessary for the department to assess whether the proposed well(s) will access the same source aquifer as the authorized point(s) of appropriation (POA). The Department is prohibited by law from approving POA changes that do not access the same source aquifer.

Proposed or Authorized POA Name or Number	Is well already built? (Yes or No)	If an existing well: OWRD Well ID Tag No. L-	Total well depth	Casing Diameter	Casing Intervals (feet)	Seal depth(s) (intervals)	Perforated or screened intervals (in feet)	Static water level of completed well (in feet)	Source aquifer (sand, gravel, basalt, etc.)	Well-specific rate (cfs or gpm). If less than full rate of water right

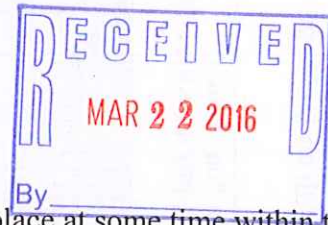


Please use a separate Part 5 for each water right being changed. See instructions on page 6, to copy and paste additional Part 5s, or to add additional rows to tables within the form.

**CERTIFICATE # 6954**

**Description of Water Delivery System**

System capacity: 2.95 cubic feet per second (cfs) OR  
 \_\_\_\_\_ gallons per minute (gpm)



Describe the current water delivery system or the system that was in place at some time within the last five years. Include information on the pumps, canals, pipelines and sprinklers used to divert, convey and apply the water at the authorized place of use. **Water is diverted out of Bully Creek at POD 3 into a ditch. The field is flood irrigated.**

**Table 1. Location of Authorized and Proposed Point(s) of Diversion (POD) or Appropriation (POA)**  
 (Note: If the POD/POA name is not specified on the certificate, assign it a name or number here.)

POD/POA Name or Number	Is this POD/POA Authorized on the Certificate or is it Proposed?	If POA, OWRD Well Log ID# (or Well ID Tag # L-___)	Twp		Rng		Sec	¼ ¼		Tax Lot, DLC or Gov't Lot	Measured Distances (from a recognized survey corner)
POD 3	<input checked="" type="checkbox"/> Authorized <input type="checkbox"/> Proposed		18	S	41	E	27	NW	NW	1900	70 feet east and 60 feet south of the NW corner of section 27.
POD 4	<input checked="" type="checkbox"/> Authorized <input type="checkbox"/> Proposed		18	S	41	E	27	NE	NW	1900	1,120 feet south and 2,130 feet east from the NW corner of section 27.
POD 2	<input type="checkbox"/> Authorized <input checked="" type="checkbox"/> Proposed		18	S	41	E	26	NW	SE	2600	1,490 feet north and 2,030 feet west from the SE corner of Section 26.
	<input type="checkbox"/> Authorized <input type="checkbox"/> Proposed										

**Check all type(s) of change(s) proposed below (change "CODES" are provided in parentheses):**

- Place of Use (POU)  Supplemental Use to Primary Use (S to P)
- Character of Use (USE)  Point of Appropriation/Well (POA)
- Point of Diversion (POD)  Additional Point of Appropriation (APOA)
- Additional Point of Diversion (APOD)  Substitution (SUB)
- Surface Water POD to Ground Water POA (SW/GW)  Government Action POD (GOV)

**Will all of the proposed changes affect the entire water right?**

- Yes Complete only the Proposed ("to" or "on" lands) section of Table 2 on the next page. Use the "CODES" listed above to describe the proposed changes.
- No Complete all of Table 2 to describe the portion of the water right to be changed.



Please use and attach additional pages of Table 2 as needed.  
See page 6 for instructions.


Do you have questions about how to fill-out the tables?  
Contact the Department at 503-986-0900 and ask for Transfer Staff.

**Table 2. Description of Changes to Water Right Certificate # 6954**

List the change proposed for the acreage in each 1/4 1/4. If more than one change is proposed, specify the acreage associated with each change.  
If there is more than one POD/POA involved in the proposed changes, specify the acreage associated with each POD/POA.

AUTHORIZED (the "from" or "off" lands)										PROPOSED (the "to" or "on" lands)																
The listing that appears on the certificate BEFORE PROPOSED CHANGES List only that part or portion of the water right that will be changed.										The listing as it would appear AFTER PROPOSED CHANGES are made.																
Twp	Ring	Sec	1/4	1/4	Tax Lot	Gvt Lot or DLC	Acres	Type of USE listed on Certificate	POD(s) or POA(s) (name or number from Table 1)	Priority Date	Proposed Changes (See "CODES" from previous page)	Twp	Ring	Sec	1/4	1/4	Tax Lot	Gvt Lot or DLC	Acres	New Type of USE	POD(s)/ POA(s) to be used (from Table 1)	Priority Date				
18	S	41	E	26	NE	NW	2800		3.8	irrigation	POD 3	1881	POD, POU	18	S	41	E	26	SE	SW	2800		6.6		POD 2	1881
18	S	41	E	26	NE	SW	2800		7.8	irrigation	POD 3	1881	POD, POU	18	S	41	E	26	SW	SW	2800		3.4		POD 2	1881
													POD, POU	18	S	41	E	35	NW	NE	3300		1.5		POD 2	1881
													POD, POU	18	S	41	E	35	SW	NE	3300		0.1		POD 2	1881
18	S	41	E	26	SW	SE	2800		0.9	irrigation	POD 4	1886	POD, POU	18	S	41	E	26	NW	SE	2600		0.2		POD 2	1886
18	S	41	E	26	SE	SW	2800		0.9	irrigation	POD 4	1886	POD, POU	18	S	41	E	26	SW	SE	2800		5.1		POD 2	1886
18	S	41	E	26	SW	SW	2800		11.5	irrigation	POD 4	1886	POD, POU	18	S	41	E	26	SE	SW	2800		6.9		POD 2	1886
18	S	41	E	27	NE	SE	2800		3.5	irrigation	POD 4	1886	POD, POU	18	S	41	E	26	SW	SW	2800		0.4		POD 2	1886
18	S	41	E	35	NW	NE	3300		0.8	irrigation	POD 4	1886	POD, POU	18	S	41	E	35	NE	NE	3300		2.3		POD 2	1886
													POD, POU	18	S	41	E	35	NE	NW	3300		2.7		POD 2	1886
TOTAL ACRES: 29.2										TOTAL ACRES: 29.2																

Additional remarks: This transfer is shown on map 3.





**For Place of Use or Character of Use Changes**

Are there other water right certificates, water use permits or ground water registrations associated with the "from" or the "to" lands?  Yes  No

If YES, list the certificate, water use permit, or ground water registration numbers: G11963.




Pursuant to ORS 540.510, any "layered" water use such as an irrigation right that is supplemental to a primary right proposed for transfer must be included in the transfer or be cancelled. Any change to a ground water registration must be filed separately in a ground water registration modification application.

**For Substitution** (ground water supplemental irrigation will be substituted for surface water primary irrigation)

Ground water supplemental Permit or Certificate # n/a;

Surface water primary Certificate # N/A.



**For a change from Supplemental Irrigation Use to Primary Irrigation Use**

Identify the primary certificate to be cancelled. Certificate # N/A

**For a change in point(s) of appropriation (well(s)) or additional point(s) of appropriation:**

Well log(s) are attached for each authorized and proposed well(s) that are clearly labeled and associated with the corresponding well(s) in Table 1 above and on the accompanying application map.

**Tip:** You may search for well logs on the Department's web page at:

[http://apps.wrd.state.or.us/apps/gw/well\\_log/Default.aspx](http://apps.wrd.state.or.us/apps/gw/well_log/Default.aspx)

**AND/OR**

Describe the construction of the authorized and proposed well(s) in Table 3 for any wells that do not have a well log. For *proposed wells not yet constructed or built*, provide "a best estimate" for each requested information element in the table. The Department recommends you consult a licensed well driller, geologist, or certified water right examiner to assist with assembling the information necessary to complete Table 3.

**Table 3. Construction of Point(s) of Appropriation**

Any well(s) in this listing must be clearly tied to corresponding well(s) described in Table 1 and shown on the accompanying application map. Failure to provide the information will delay the processing of your transfer application until it is received. The information is necessary for the department to assess whether the proposed well(s) will access the same source aquifer as the authorized point(s) of appropriation (POA). The Department is prohibited by law from approving POA changes that do not access the same source aquifer.

Proposed or Authorized POA Name or Number	Is well already built? (Yes or No)	If an existing well: OWRD Well ID Tag No. L-	Total well depth	Casing Diameter	Casing Intervals (feet)	Seal depth(s) (intervals)	Perforated or screened intervals (in feet)	Static water level of completed well (in feet)	Source aquifer (sand, gravel, basalt, etc.)	Well -specific rate (cfs or gpm). If less than full rate of water right