

August 11, 2016

Kate Fitzgerald  
Oregon Water Resources Department  
725 Summer St NE Ste 100  
Salem, OR 97301-1271

**RE: FINAL PROOFS – Claim of Beneficial Use for T-11703**

Dear Kate,

Central Oregon Irrigation District is submitting our claim of beneficial use for a permanent District transfer ("385").


Attached is a list of the "ON" lands. Site reports are attached to each map and any specific details about the properties are contained in each site report.

**Please Note:** The below noted properties have had the following changes:

1. 14-13-09 SESE 2300: Change of Ownership. Current owner is Rocke & Donna Darlington Living Trust
2. 14-13-35 NWNW 901: Change of Ownership. Current owner is Ricketts, Michael J., et al.
3. 15-12-24 NENW 103: Map changes.
4. 15-13-03 NENE 100: Change of Ownership. Current owner is LA Armstrong Living Trust.
5. 17-12-11 NWNE 202: Map changes.

The District has inspected all of the above parcels to confirm that the changes have been made as mapped and contained in the final proof report.

I am authorized to sign on behalf of Central Oregon Irrigation District.

  
\_\_\_\_\_  
Craig Horrell

Date: 8/12/16

District Manager, Central Oregon Irrigation District

RECEIVED BY OWRD

AUG 18 2016

SALEM, OR



**Oregon Water Resources  
Department**  
725 Summer Street NE, Suite A  
Salem, Oregon 97301-1266  
(503) 986-0900  
www.wrd.state.or.us

# District Permanent Water Right Transfer Claim of Beneficial Use

## 1. APPLICANT INFORMATION

District: CENTRAL OREGON IRRIGATION DISTRICT

Contact Person: LESLIE CLARK

Phone: 541-548-6047

Mailing Address: 1055 SW LAKE COURT

City: REDMOND

State: OR

Zip: 97756

E-Mail address:

lesliec@coid.org

Transfer Number: T - 11703

## 2. WATER RIGHT(S)

Pursuant to OAR Chapter 690, Division 385, the district is submitting to the Water Resources Department this claim of beneficial use, with the appropriate fee, for the following water right(s):

2. WATER RIGHT(S)			
-	83571		<input checked="" type="checkbox"/> P <input type="checkbox"/> S
-	76714		<input type="checkbox"/> P <input checked="" type="checkbox"/> S
-			<input type="checkbox"/> P <input type="checkbox"/> S
-			<input type="checkbox"/> P <input type="checkbox"/> S

## 3. AUTHORIZED POINT(S) OF DIVERSION (POD) / APPROPRIATION (POA)

The authorized point(s) of diversion / appropriation for the water right modified by the transfer are as follows:

3. AUTHORIZED POINT(S) OF DIVERSION (POD) / APPROPRIATION (POA)				
-	83571	1	Deschutes River	SW ¼ NE ¼ SEC. 13, T. 18 S., R. 11 E., W.M.; 1520' S. & 1535' W. FROM THE NE CORNER OF SEC. 13
-	83571	11	Deschutes River	SE ¼ NE ¼ SEC. 29, T. 17 S., R. 12 E., W.M.; 850' N. AND 630' W. FROM THE E ¼ CORNER OF SEC. 29
-				
-				

RECEIVED BY OWRD

# FINAL PROOF SITE REPORT

## Claim of Beneficial Use

Property Owner (Applicant): Evans, Thomas & Elizabeth

Petition #: P-2013-003

Current Owner: SAME

OWRD#: T-11703

Property Address: 11311 SW Fleming Rd, Powell Butte OR 97753

Notice #: T-2013-025

POD	USE	HG	TWP	RNG	SEC	QQ	TAX LOT	ACRES
1	IRRIG	P-2-2	15	14	13	NENE	100	4.95
1	IRRIG	P-2-2	15	14	13	SENE	100	4.05

- Person interviewed (if any): \_\_\_\_\_
- Method of irrigation (pump, flood, etc): Flood
- Use (crops produced): Pasture
- Method used to calculate area irrigated: GIS
- Is beneficial use achieved: YES
  - Are there any mapping changes: NO
  - Dated photos of beneficial use: \_\_\_\_\_

**IF NO:**

- Failure to Prove up \_\_\_\_\_ acres of transferred water right
- Extension Filed: \_\_\_\_\_

**NOTES:**

full use 2014 & 2015  
Site visit 9/3/15

RECEIVED BY OWRD

AUG 18 2016

SALEM, OR

Final Inspection by:

Cary D. Penhollow

Date:

9/3/15

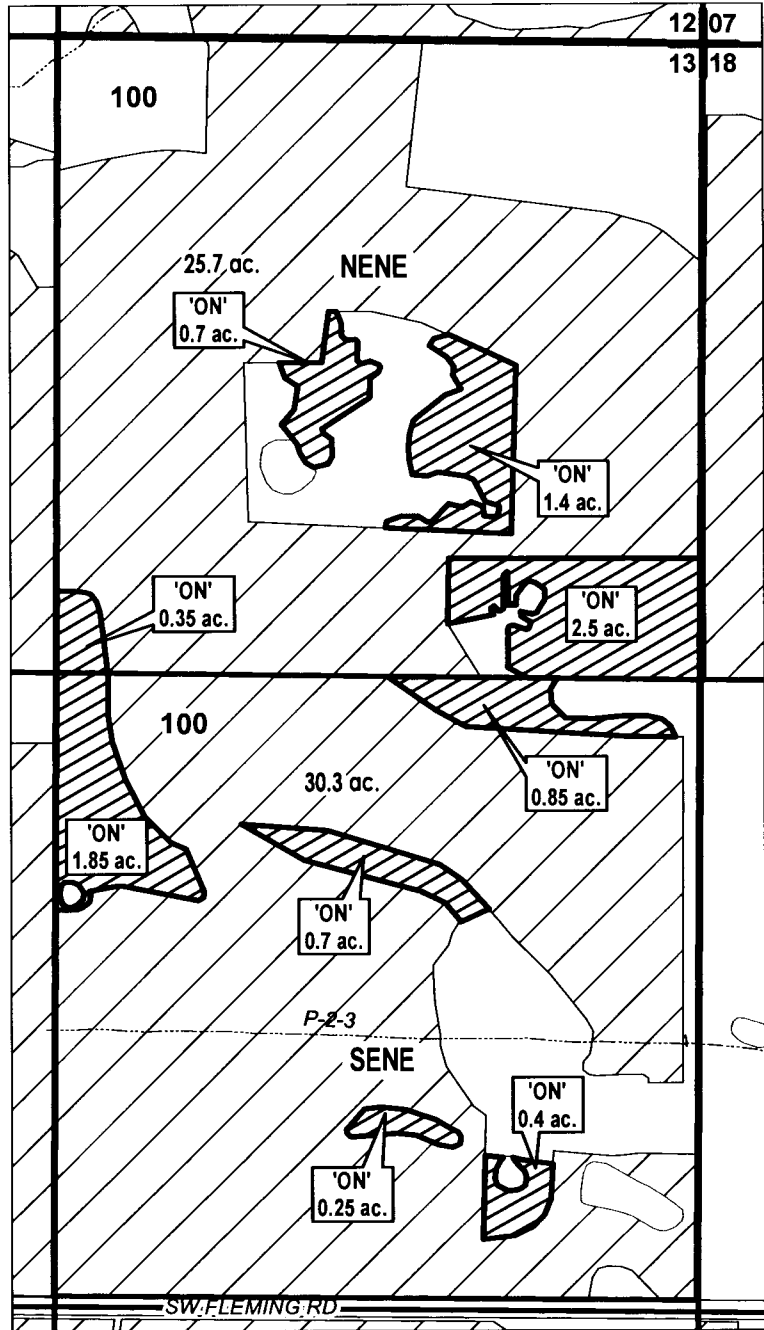
# CROOK COUNTY SEC.13 T15S R14E




SCALE - 1" = 400'



NE 1/4 OF THE NE 1/4; SE 1/4 OF THE NE 1/4

OWRD #: 11703



	EXISTING WATER RIGHTS
	ON LANDS
	POND

**FINAL PROOF MAP**

RECEIVED BY OWRD

NAME: THOMAS & ELIZABETH EVANS

AUG 18 2016

TAXLOT #: 100

9.0 ACRES

SALEM, OR



Date: 8/3/2016

FILE: I:\TRANSFER\FINALPRF\FP-2013-003\151413\_ENE

# FINAL PROOF SITE REPORT

## Claim of Beneficial Use

Property Owner (Applicant): Carpenter, James & Sandra

Petition #: P-2013-003

Current Owner: SAME

OWRD#: T-11703

Property Address: 11999 Powell Butte Hwy, Powell Butte OR 97753

Notice #: T-2013-025

POD	USE	HG	TWP	RNG	SEC	QQ	TAX LOT	ACRES
1	IRRIG	K-7-1-2	16	14	8	NESE	102	4.40

- Person interviewed (if any): None
- Method of irrigation (pump, flood, etc): Sprinkle
- Use (crops produced): Grass
- Method used to calculate area irrigated: GPS, Aerial Map
- Is beneficial use achieved: Yes
  - Are there any mapping changes: No
  - Dated photos of beneficial use: \_\_\_\_\_

**IF NO:**

- Failure to Prove up \_\_\_\_\_ acres of transferred water right
- Extension Filed: \_\_\_\_\_

**NOTES:**

\_\_\_\_\_  
 \_\_\_\_\_  
 \_\_\_\_\_  
 \_\_\_\_\_  
 \_\_\_\_\_  
 \_\_\_\_\_

RECEIVED BY OWRD

AUG 18 2016

SALEM, OR

Final Inspection by: SW Date: 10/21/14

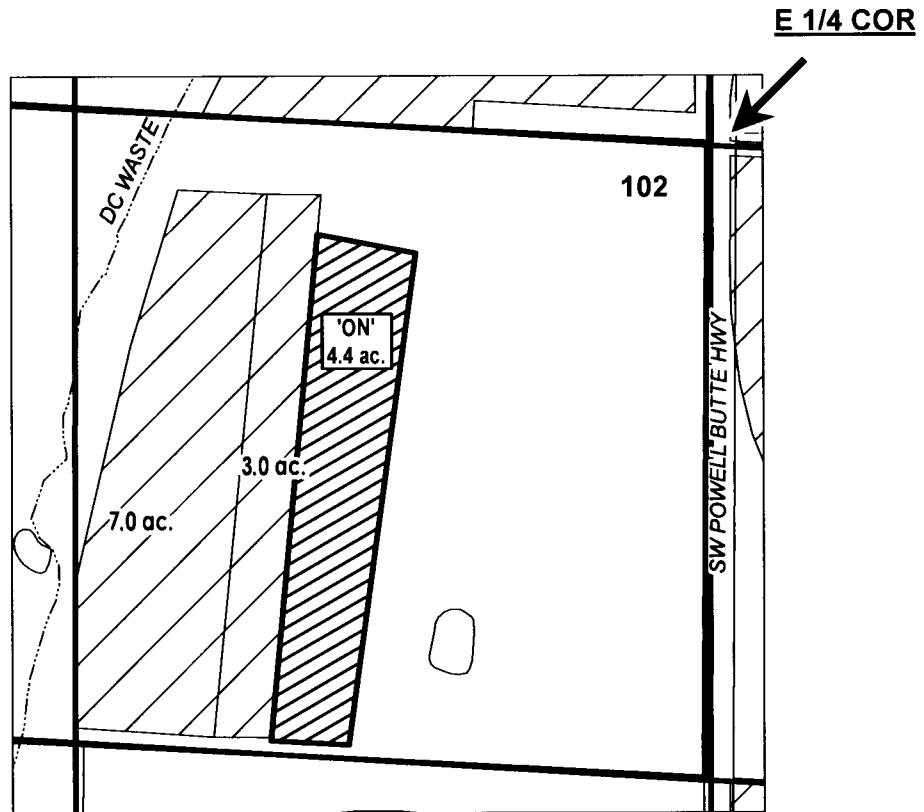
# CROOK COUNTY SEC.08 T16S R14E



SCALE - 1" = 400'



NE 1/4 OF THE SE 1/4

OWRD #: 11703



	EXISTING WATER RIGHTS
	'ON' LANDS



FINAL PROOF MAP

NAME: JAMES C. & SANDRA M. CARPENTER

TAXLOT #: 102

4.4 ACRES

RECEIVED BY OWRD

AUG 18 2016

SALEM, OR

Date: 8/3/2016

FILE: I:\TRANSFER\FINALPRFP-2013-003161408\_NESE

# FINAL PROOF SITE REPORT

## Claim of Beneficial Use

Property Owner (Applicant): Martin, R.J. & M.E/England, Jim & Jill

Petition #: P-2013-003

Current Owner: SAME

OWRD#: T-11703

Property Address: 12518 SW Powell Butte Hwy, Powell Butte OR 97753

Notice #: T-2013-025

POD	USE	HG	TWP	RNG	SEC	QQ	TAX LOT	ACRES
1	IRRIG	K-5-4*	16	14	16	NENW	101	3.43

- Person interviewed (if any): None
- Method of irrigation (pump, flood, etc): Flood
- Use (crops produced): Hay
- Method used to calculate area irrigated: GPS, Aerial Map
- Is beneficial use achieved: Yes
  - Are there any mapping changes: No
  - Dated photos of beneficial use: \_\_\_\_\_

### IF NO:

- Failure to Prove up \_\_\_\_\_ acres of transferred water right
- Extension Filed: \_\_\_\_\_

### NOTES:

\_\_\_\_\_  
 \_\_\_\_\_  
 \_\_\_\_\_  
 \_\_\_\_\_  
 \_\_\_\_\_  
 \_\_\_\_\_  
 \_\_\_\_\_  
 \_\_\_\_\_

RECEIVED BY OWRD

AUG 18 2016

SALEM, OR

Final Inspection by: SW

Date: 10/21/14

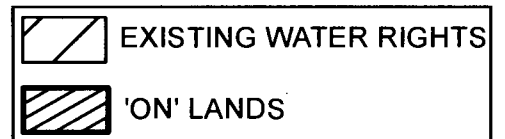
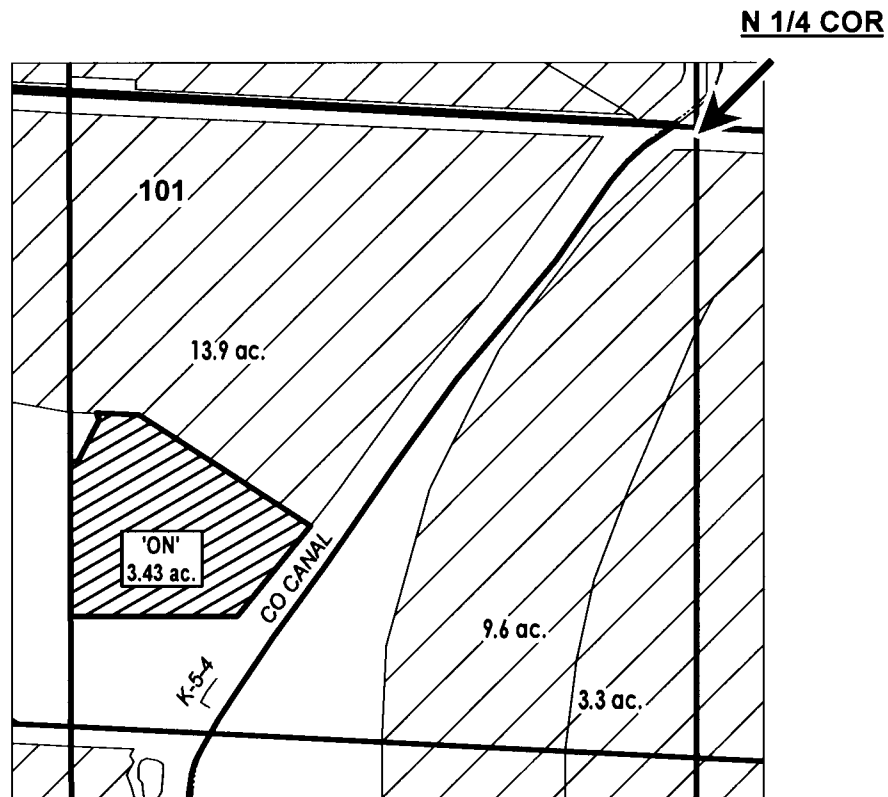
# CROOK COUNTY SEC.16 T16S R14E

SCALE - 1" = 400'



NE 1/4 OF THE NW 1/4

OWRD #: 11703



## FINAL PROOF MAP

NAME: R.J. & M.E. MARTIN AND JIM & JILL ENGLAND

TAXLOT #: 101

3.43 ACRES

Date: 8/3/2016

FILE: I:\TRANSFER\FINALPRF\2013-003\161416\_NENW



# FINAL PROOF SITE REPORT

## Claim of Beneficial Use

Property Owner (Applicant): Thousand Hills Ranch, LLC

Petition #: P-2013-003

Current Owner: SAME

OWRD#: T-11703

Property Address: 10880 NW 43<sup>rd</sup> Street, Terrebonne OR 97760

Notice #: T-2013-026

POD	USE	HG	TWP	RNG	SEC	QQ	TAX LOT	ACRES
1	IRRIG	H-18-7	14	13	07	SWNE	2702	4.00

- Person interviewed (if any): \_\_\_\_\_
- Method of irrigation (pump, flood, etc): sprinkler
- Use (crops produced): Cereal crop, Oats
- Method used to calculate area irrigated: GPS
- Is beneficial use achieved: yes 7/17/14
  - Are there any mapping changes: —
  - Dated photos of beneficial use: —

### IF NO:

- Failure to Prove up \_\_\_\_\_ acres of transferred water right
- Extension Filed: \_\_\_\_\_

### NOTES:

Visual by Patrolman & Cary

RECEIVED BY OWRD

AUG 18 2016

SALEM, OR

Final Inspection by: Cary D. Penhollow

Date: 7/24/15

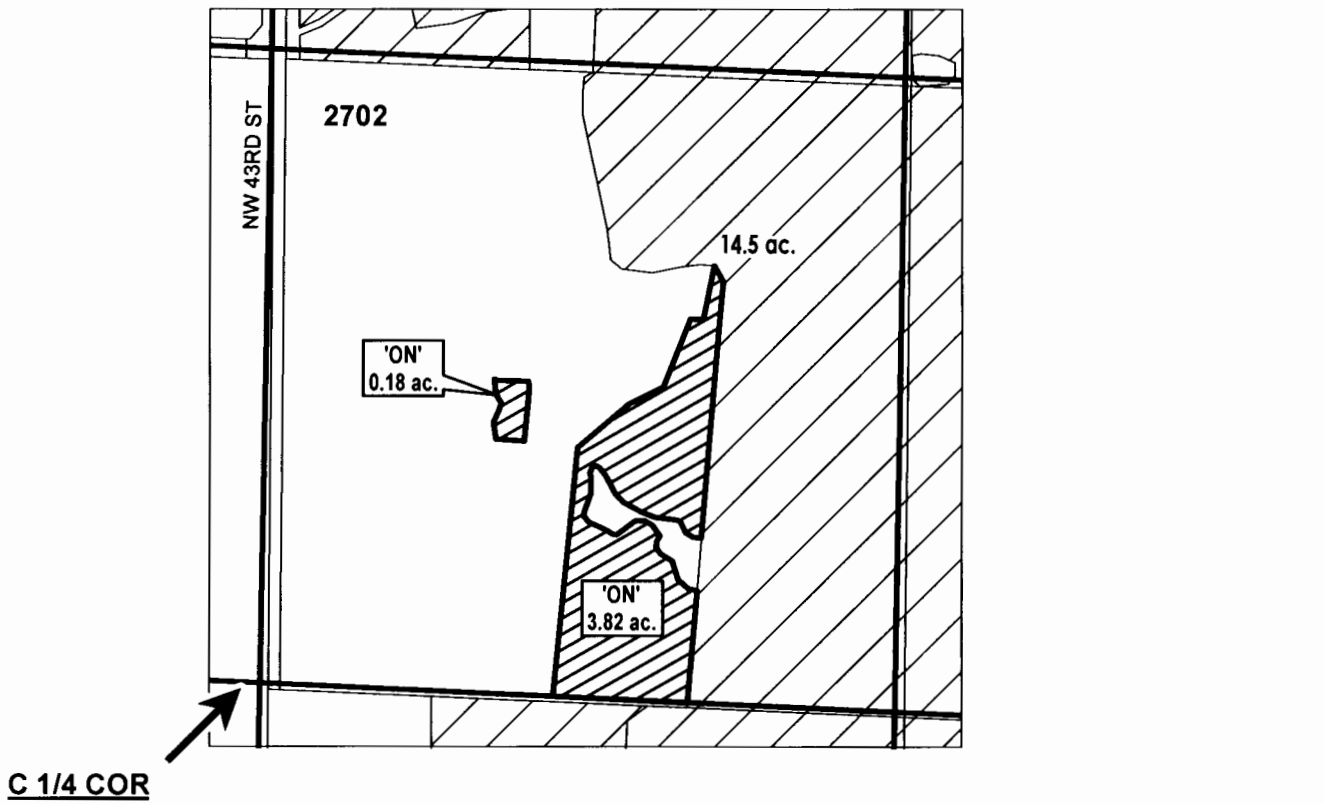
# DESCHUTES COUNTY SEC.07 T14S R13E

SCALE - 1" = 400'



SW 1/4 OF THE NE 1/4

OWRD #: 11703



	EXISTING WATER RIGHTS
	'ON' LANDS



Date: 8/3/2016

**FINAL PROOF MAP**

RECEIVED BY OWRD

**NAME: THOUSAND HILLS RANCH LLC**

AUG 18 2016

**TAXLOT #: 2702**

**4.0 ACRES**

**SALEM, OR**

FILE: I:\TRANSFER\FINALPRFP-2013-003\141307\_SWNE

# FINAL PROOF SITE REPORT

## Claim of Beneficial Use

Property Owner (Applicant): Darlington, Rocke & Donna

Petition #: P-2013-003

Current Owner: Rocke & Donna Darlington Liv. Trust.

OWRD#: T-11703

Property Address: 10091 NE 1<sup>st</sup> St., Terrebonne OR 97760

Notice #: T-2013-026

T-2013-023

POD	USE	HG	TWP	RNG	SEC	QQ	TAX LOT	ACRES
1	IRRIG	H-8-4	14	13	09	SESE	2300	1.10
1	IRRIG	H-8-4	14	13	09	SESE	2300	0.20

Person interviewed (if any): \_\_\_\_\_

Method of irrigation (pump, flood, etc): Flood

Use (crops produced): Pasture

Method used to calculate area irrigated: GIS

Is beneficial use achieved: Yes

Are there any mapping changes: NO

Dated photos of beneficial use: \_\_\_\_\_

**IF NO:**

Failure to Prove up \_\_\_\_\_ acres of transferred water right

Extension Filed: \_\_\_\_\_

**NOTES:**

\_\_\_\_\_  
 \_\_\_\_\_  
 \_\_\_\_\_

RECEIVED BY OWRD

AUG 18 2016

SALEM, OR

Final Inspection by: Cary D. Penhollow

Date: 9/10/15

Dial Links: [Dial Home](#) [Dial Help](#) | [Deschutes County Links: Home](#)[Other Property Applications](#) [Other Online Applications](#)

# Deschutes County Property Information

## Sales for account # 127923

The Deschutes County Assessor's Office is responsible for the appraisal and assessment of all taxable property within the County. Contact this department if you need additional information or if you have questions.

### Account Information

---

**Mailing Name:** ROCKE & DONNA DARLINGTON LIVING TRUST**Map and Taxlot:** 141310C002300**Account:** 127923**Situs Address:** 10091 NE 1ST ST, TERREBONNE, OR 97760**Tax Status:** Assessable

### Sales History

---

View more recently recorded transactions - Clerks Office Web Query

Sale Date	Seller	Buyer	Sale Amount	Sale Type	Rec
12/07/2015	DARLINGTON,ROCKE DEE & DONNA FAYE	DARLINGTON, ROCKE D & DONNA F TTEES	\$01	08-GRANTOR/GRANTEE ARE THE SAME	201
09/30/1998	DIETZ,JAMES	DARLINGTON,ROCKE DEE	\$220,000	30-UNCONFIRMED SALE	199
08/20/1987		UNKNOWN	\$57,500	33-CONFIRMED SALE	198

RECEIVED BY OWRD

AUG 18 2016

SALEM, OR

THE INFORMATION AND MAPS ACCESSED THROUGH THIS WEB SITE PROVIDE A VISUAL DISPLAY FOR YOUR CONVENIENCE. EVERY REASONABLE EFFORT HAS BEEN MADE TO ASSURE THE ACCURACY OF THE MAPS AND ASSOCIATED DATA. DESCHUTES COUNTY MAKES NO WARRANTY, REPRESENTATION OR GUARANTEE AS TO THE CONTENT, SEQUENCE, ACCURACY, TIMELINESS OR COMPLETENESS OF ANY OF THE DATA PROVIDED HEREIN. DESCHUTES COUNTY EXPLICITLY DISCLAIMS ANY REPRESENTATIONS AND WARRANTIES, INCLUDING, WITHOUT LIMITATION, THE IMPLIED WARRANTIES OF MERCHANTABILITY AND FITNESS FOR A PARTICULAR PURPOSE. DESCHUTES COUNTY SHALL ASSUME NO LIABILITY FOR ANY ERRORS, OMISSIONS, OR INACCURACIES IN THE INFORMATION PROVIDED REGARDLESS OF HOW CAUSED. DESCHUTES COUNTY ASSUMES NO LIABILITY FOR ANY DECISIONS MADE OR ACTIONS TAKEN OR NOT TAKEN BY THE USER OF THIS INFORMATION OR DATA FURNISHED HEREUNDER.

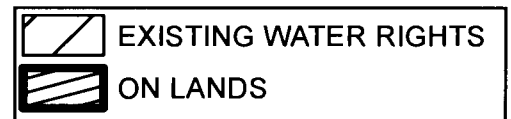
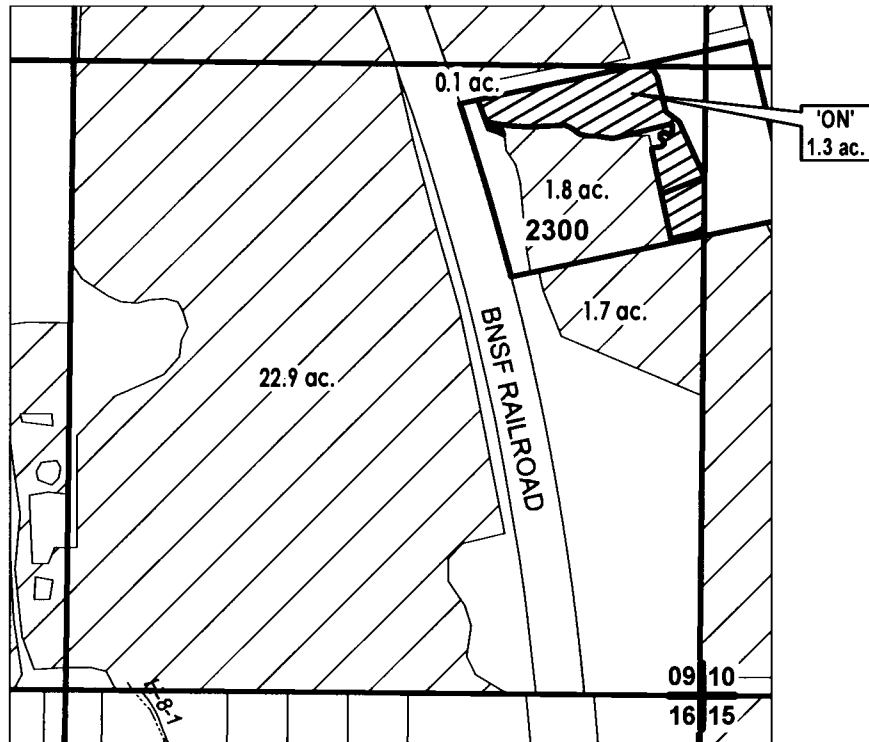
# DESCHUTES COUNTY SEC.09 T14S R13E

SCALE - 1" = 400'



SE 1/4 OF THE SE 1/4

OWRD #: 11703



RECEIVED BY OWRD



**FINAL PROOF MAP**

AUG 18 2016

**NAME: ROCKE DEE & DONNA FAYE DARLINGTON**

**TAXLOT #: 2300**

**1.3 ACRES**

**SALEM, OR**

Date: 8/3/2016

FILE: I:\TRANSFER\FINALPRF\IP-2013-003\141309\_SESE

# FINAL PROOF SITE REPORT

## Claim of Beneficial Use

IP

Property Owner (Applicant): Katheryn A. Ferguson Living Trust

Petition #: P-2013-003

Current Owner: SAve

OWRD#: T-11703

Property Address: 6775 NE 11<sup>th</sup> Street, Redmond OR 97756

Notice #: T-2013-026

POD	USE	HG	TWP	RNG	SEC	QQ	TAX LOT	ACRES
11	IRRIG	G-2-6-3	14	13	22	NWSE	1400	0.30
11	IRRIG	G-2-6-3	14	13	22	SWSE	1400	0.50

- Person interviewed (if any): \_\_\_\_\_
- Method of irrigation (pump, flood, etc): Sprinkle / pump
- Use (crops produced): pasture
- Method used to calculate area irrigated: \_\_\_\_\_
- Is beneficial use achieved: yes
  - Are there any mapping changes: NO
  - Dated photos of beneficial use: 8/13/15

**IF NO:**

- Failure to Prove up \_\_\_\_\_ acres of transferred water right
- Extension Filed: \_\_\_\_\_

**NOTES:**

\_\_\_\_\_  
 \_\_\_\_\_  
 \_\_\_\_\_  
 \_\_\_\_\_  
 \_\_\_\_\_  
 \_\_\_\_\_  
 \_\_\_\_\_  
 \_\_\_\_\_

RECEIVED BY OWRD

AUG 18 2016

SALEM, OR

Final Inspection by: Jenny Hurvell - OWRD

Date: 8/13/15

# DESCHUTES COUNTY SEC.22 T14S R13E

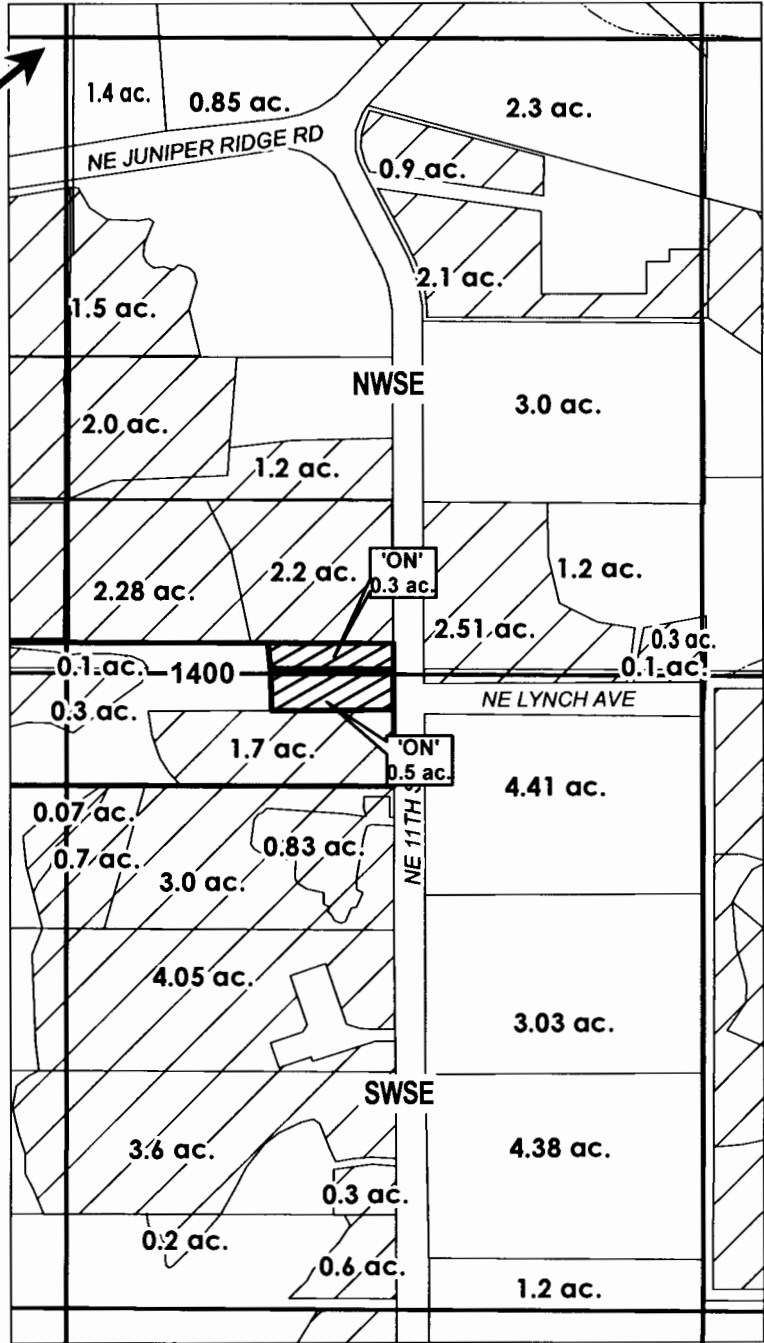
SCALE - 1" = 400'





NW 1/4 OF THE SE 1/4; SW 1/4 OF THE SE 1/4

OWRD #: 11703

C 1/4 COR →



-  EXISTING WATER RIGHTS
-  ON LANDS



DATE: 8/4/2016

RECEIVED BY OWRD

**FINAL PROOF MAP**

AUG 18 2016

**NAME: KATHRYN A. FERGUSON LIVING TRUST**

**TAXLOT #: 1400**

**0.8 ACRES SALEM, OR**

FILE: I:\TRANSFER\FINALPRF\VP-2013-003\141322\_WSE

# FINAL PROOF SITE REPORT

## Claim of Beneficial Use

Property Owner (Applicant): Ricketts, Michael & Regina

Petition #: P-2013-003

Current Owner: RICKETS, MICHAEL S, et al

OWRD#: T-11703

Property Address: 4618 NE 17<sup>th</sup> Street, Redmond OR 97756

Notice #: T-2013-026

POD	USE	HG	TWP	RNG	SEC	QQ	TAX LOT	ACRES
11	IRRIG	G-4	14	13	35	NWNW	901	1.10

- Person interviewed (if any): \_\_\_\_\_
- Method of irrigation (pump, flood, etc): Sprinkle / pump
- Use (crops produced): pasture
- Method used to calculate area irrigated: \_\_\_\_\_
- Is beneficial use achieved: yes
  - Are there any mapping changes: NO
  - Dated photos of beneficial use: \_\_\_\_\_

### IF NO:

- Failure to Prove up \_\_\_\_\_ acres of transferred water right
- Extension Filed: \_\_\_\_\_

### NOTES:

\_\_\_\_\_  
\_\_\_\_\_  
\_\_\_\_\_  
\_\_\_\_\_  
\_\_\_\_\_

RECEIVED BY OWRD

AUG 18 2016

SALEM, OR

Final Inspection by: Jenny Hester Hill

Date: 8/13/15



Dial Links: [Dial Home](#) [Dial Help](#) | [Deschutes County Links: Home](#)[Other Property Applications](#) [Other Online Applications](#)

# Deschutes County Property Information

## Sales for account # 161066

The Deschutes County Assessor's Office is responsible for the appraisal and assessment of all taxable property within the County. Contact this department if you need additional information or if you have questions.

### Account Information

**Mailing Name:** RICKETTS, MICHAEL J ET AL  
**Map and Taxlot:** 141335B000901  
**Account:** 161066  
**Situs Address:** 4618 NE 17TH ST, REDMOND, OR 97756  
**Tax Status:** Assessable

### Warning

This account may have potential additional tax liabilities, taxes due, or other special development conditions.

### Sales History

View more recently recorded transactions - Clerks Office Web Query

Sale Date	Seller	Buyer	Sale Amount	Sale Type	Recording Instrument
02/29/2012	RICKETTS, MICHAEL J	RICKETTS, MICHAEL J ET AL	\$0	08-GRANTOR/GRANTEE ARE THE SAME	2012-6938
12/09/2011	HAYES, GEORGE M	RICKETTS, MICHAEL J	\$310,000	22-SPECIALY ASSESSED	2011-44004

RECEIVED BY OWRD

AUG 18 2016

SALEM, OR

THE INFORMATION AND MAPS ACCESSED THROUGH THIS WEB SITE PROVIDE A VISUAL DISPLAY FOR YOUR CONVENIENCE. EVERY REASONABLE EFFORT HAS BEEN MADE TO ASSURE THE ACCURACY OF THE MAPS AND ASSOCIATED DATA. DESCHUTES COUNTY MAKES NO WARRANTY, REPRESENTATION OR GUARANTEE AS TO THE CONTENT, SEQUENCE, ACCURACY, TIMELINESS OR COMPLETENESS OF ANY OF THE DATA PROVIDED HEREIN. DESCHUTES COUNTY EXPLICITLY DISCLAIMS ANY REPRESENTATIONS AND WARRANTIES, INCLUDING, WITHOUT LIMITATION, THE IMPLIED WARRANTIES OF MERCHANTABILITY AND FITNESS FOR A PARTICULAR PURPOSE. DESCHUTES COUNTY SHALL ASSUME NO LIABILITY FOR ANY ERRORS, OMISSIONS, OR INACCURACIES IN THE INFORMATION PROVIDED REGARDLESS OF HOW CAUSED. DESCHUTES COUNTY ASSUMES NO LIABILITY FOR ANY DECISIONS MADE OR ACTIONS TAKEN OR NOT TAKEN BY THE USER OF THIS INFORMATION OR DATA FURNISHED HEREUNDER.

© 2016 - Deschutes County. All rights reserved.

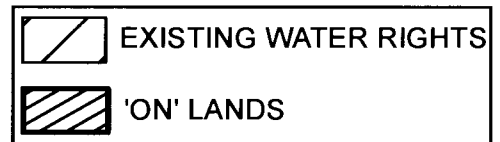
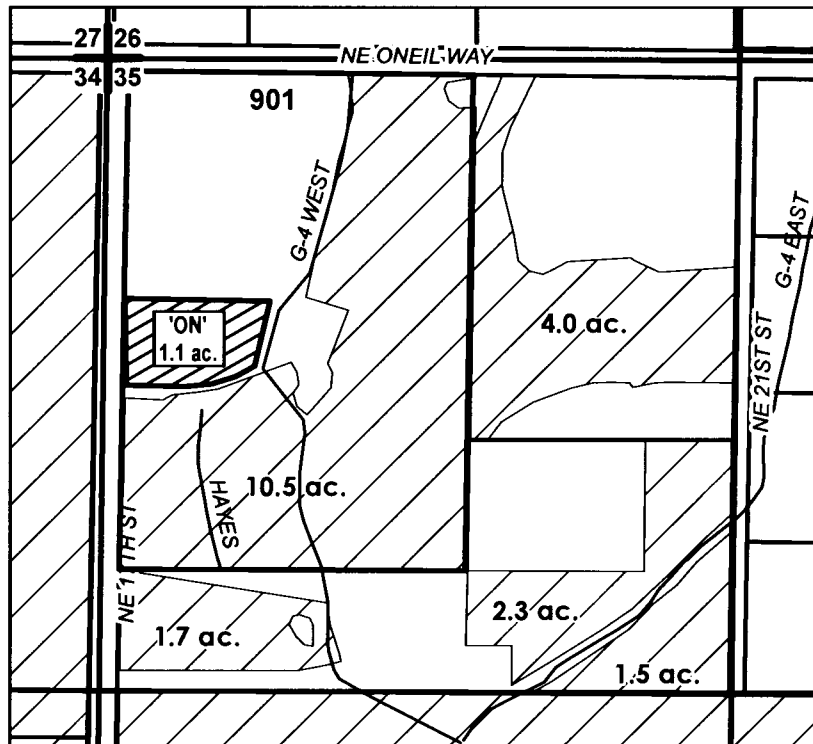
# DESCHUTES COUNTY SEC.35 T14S R13E

SCALE - 1" = 400'



NW 1/4 OF THE NW 1/4

OWRD #: 11703



FINAL PROOF MAP

RECEIVED BY OWRD

NAME: MICHAEL J. & REGINA RICKETTS AND JORAN M. RICKETTS

TAXLOT #: 901

1.1 ACRES SALEM, OR

Date: 8/4/2016

FILE: I:\TRANSFER\FINALPRFIP-2013-003141335\_NWNW

# FINAL PROOF SITE REPORT

## Claim of Beneficial Use

Property Owner (Applicant): Kasberger Ranch, LLC

Petition #: P-2013-003

Current Owner: Same

OWRD#: T-11703

Property Address: 4501 N. Lone Pine Rd, Redmond OR 97756

Notice #: T-2013-026

POD	USE	HG	TWP	RNG	SEC	QQ	TAX LOT	ACRES
11	IRRIG	L-1	14	14	<del>A 18</del>	NESW	300	.018
11	IRRIG	L-1	14	14	<del>A 18</del>	NESW	300	0.61
11	IRRIG	L-1	14	14	<del>A 18</del>	NWSW	300	5.22

- Person interviewed (if any): Spencer (Ditchrider)
- Method of irrigation (pump, flood, etc): Sprinkle
- Use (crops produced): Grass Hay
- Method used to calculate area irrigated: GPS, Aerial Map
- Is beneficial use achieved: Yes
  - Are there any mapping changes: No
  - Dated photos of beneficial use: 9/15/14 ~ 5 photos

### IF NO:

- Failure to Prove up \_\_\_\_\_ acres of transferred water right
- Extension Filed: \_\_\_\_\_

### NOTES:

\_\_\_\_\_  
\_\_\_\_\_  
\_\_\_\_\_  
\_\_\_\_\_  
\_\_\_\_\_  
\_\_\_\_\_  
\_\_\_\_\_  
\_\_\_\_\_

RECEIVED BY OWRD

AUG 18 2016

SALEM, OR

Final Inspection by: AW Date: 29/15/14

# CROOK COUNTY SEC.19 T14S R14E

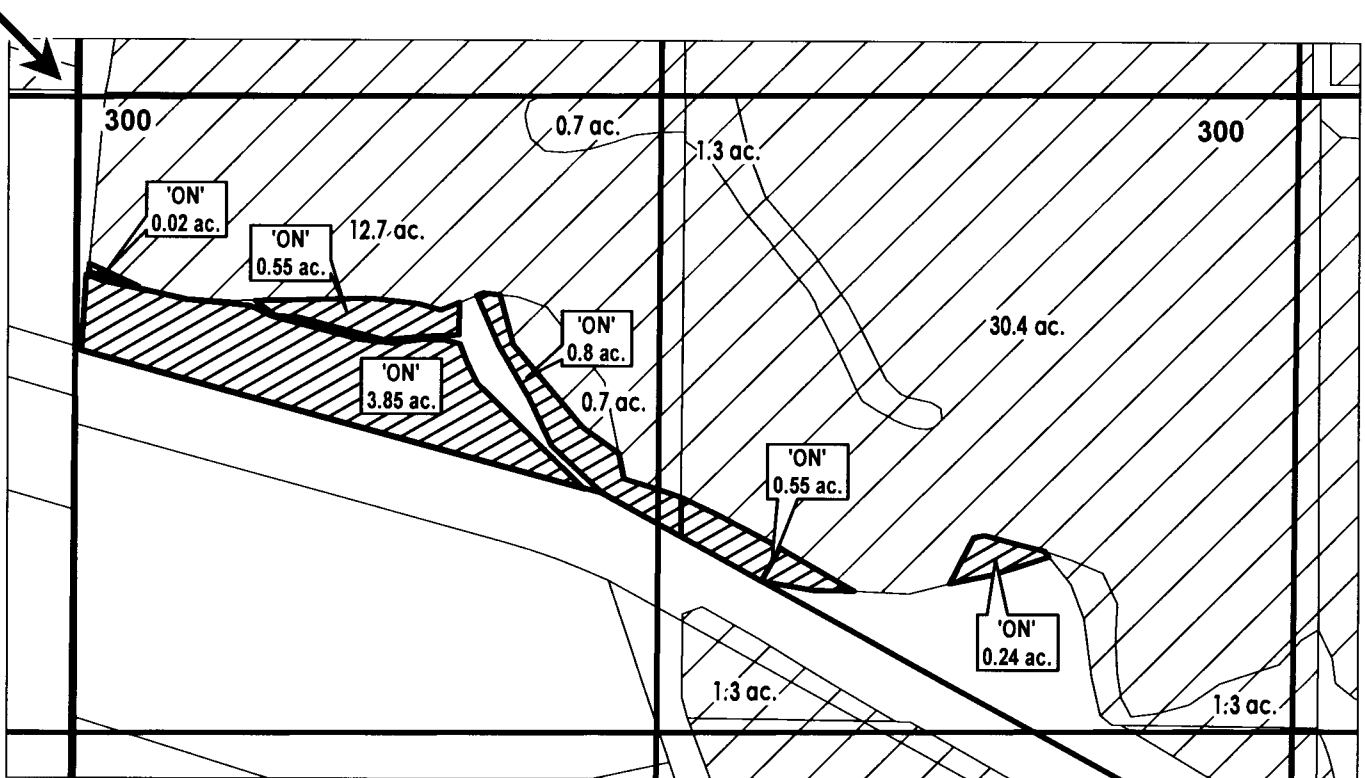
SCALE - 1" = 400'



NW 1/4 OF THE SW 1/4; NE 1/4 OF THE SW 1/4

OWRD #: 11703

W 1/4 COR



	EXISTING WATER RIGHTS
	ON LANDS



Date: 8/4/2016

**FINAL PROOF MAP**

RECEIVED BY OWRD

**NAME: KASBERGER RANCH, LLC**

AUG 18 2016

**TAXLOT #: 300**

**6.01 ACRES**

**SALEM, OR**

FILE: I:\TRANSFER\FINALPRFIP-2013-003141419\_NSW

# FINAL PROOF SITE REPORT

## Claim of Beneficial Use

Property Owner (Applicant): Robert Burnett J. Living Trust

Petition #: P-2013-003

Current Owner: Same

OWRD#: T-11703

Property Address: 181 SW 67th Street  
~~4618 NE 17th Street~~, Redmond OR 97756

Notice #: T-2013-026

POD	USE	HG	TWP	RNG	SEC	QQ	TAX LOT	ACRES
11	IRRIG	B-10-3	15	12	14	NENE	100	1.50

- Person interviewed (if any): \_\_\_\_\_
- Method of irrigation (pump, flood, etc): sprinkler
- Use (crops produced): grass, yard, pasture
- Method used to calculate area irrigated: GPS
- Is beneficial use achieved: yes
  - Are there any mapping changes: none
  - Dated photos of beneficial use: \_\_\_\_\_

**IF NO:**

- Failure to Prove up \_\_\_\_\_ acres of transferred water right
- Extension Filed: \_\_\_\_\_

**NOTES:**

\_\_\_\_\_  
 \_\_\_\_\_  
 \_\_\_\_\_  
 \_\_\_\_\_  
 \_\_\_\_\_  
 \_\_\_\_\_  
 \_\_\_\_\_  
 \_\_\_\_\_

RECEIVED BY OWRD

AUG 18 2016

SALEM, OR

Final Inspection by: Cory D. Reinholden

Date: 9/11/15

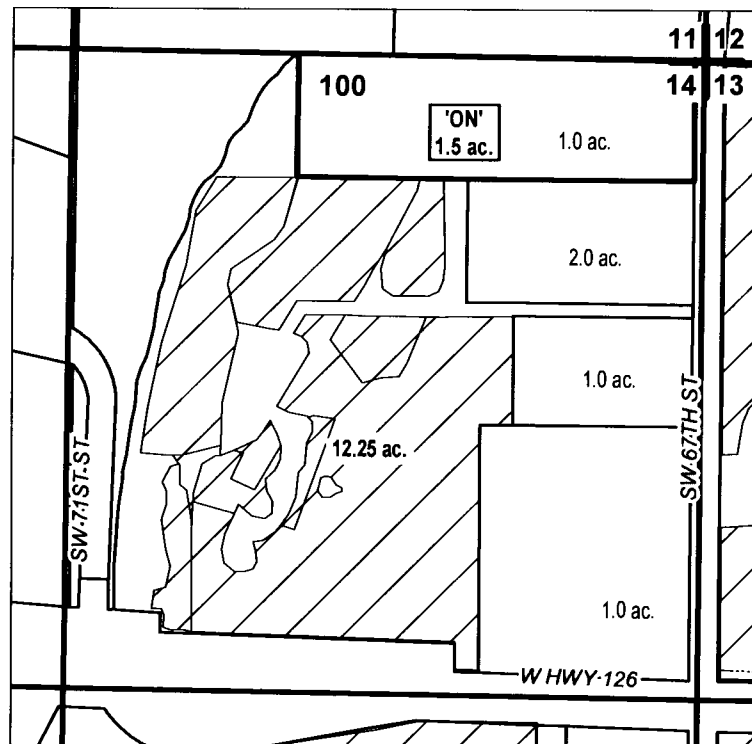
# DESCHUTES COUNTY SEC.14 T15S R12E

SCALE - 1" = 400'



NE 1/4 OF THE NE 1/4

OWRD #: 11703



# ac.	'ON' LAND PARCELS
# ac.	PARCELS W/ WATER RIGHTS
	EXISTING WATER RIGHTS



DATE: 12-02-13

FINAL PROOF MAP

RECEIVED BY OWRD

NAME: ROBERT E. BURNETT JR. LIVING TRUST 18 2016

TAXLOT #: 100

1.5 ACRES SALEM, OR

FILE: I:\TRANSFER\FINALPRFIP-2013-003T151214\_NENE

# FINAL PROOF SITE REPORT

## Claim of Beneficial Use

Property Owner (Applicant): Wareing, Gene/Peck, Lorana

Petition #: P-2013-003

Current Owner: ~~WAREING, GENE ET AL~~ SAME

OWRD#: T-11703

Property Address: 5950 SW Obsidian Ave, Redmond OR 97756

Notice #: T-2013-026

POD	USE	HG	TWP	RNG	SEC	QQ	TAX LOT	ACRES
11	IRRIG	B-12-#2	15	12	24	NENW	103	1.90

- Person interviewed (if any): None
- Method of irrigation (pump, flood, etc): Pump
- Use (crops produced): PASTURE
- Method used to calculate area irrigated: VIS INSP.
- Is beneficial use achieved: YES
  - Are there any mapping changes: Yes-
  - Dated photos of beneficial use: \_\_\_\_\_

### IF NO:

- Failure to Prove up \_\_\_\_\_ acres of transferred water right
- Extension Filed: \_\_\_\_\_

### NOTES:

Need to move garden area to south property that was temp in 2015

Remap from GARDEN to TP on SE Corner for 2016 CP - see ATTACH

RECEIVED BY OWRD

AUG 18 2016

SALEM, OR

Final Inspection by: Kelly Haney

Date: 8/14/16

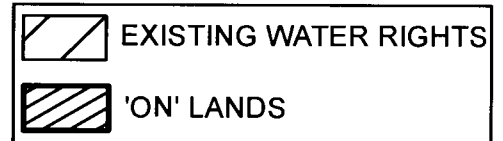
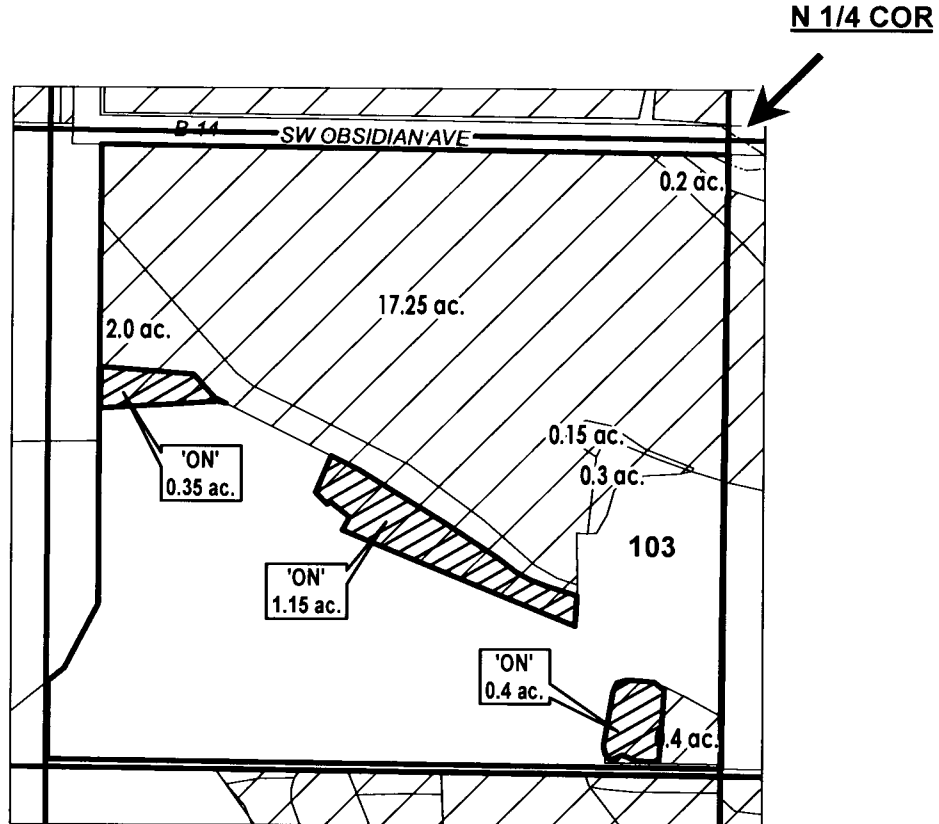
# DESCHUTES COUNTY SEC.24 T15S R12E

SCALE - 1" = 400'



NE 1/4 OF THE NW 1/4

OWRD #: 11703



Date: 8/8/2016

## FINAL PROOF MAP

NAME: LORNA D. PECK, GENE A. WAREING,  
LEE E. WAREING, & DALE S. WAREING

TAXLOT #: 103

1.9 ACRES

RECEIVED BY OWRD

AUG 18 2016

SALEM, OR



# FINAL PROOF SITE REPORT

## Claim of Beneficial Use

Property Owner (Applicant): Armstrong (Shortreed), Leslee

Petition #: P-2013-003

Current Owner: LA ARMSTRONG LIVING TRUST.

OWRD#: T-11703

Property Address: 2821 NE Negus Way, Redmond OR 97756

Notice #: T-2013-026

POD	USE	HG	TWP	RNG	SEC	QQ	TAX LOT	ACRES
11	IRRIG	E-#2	15	13	03	NENE	100	2.90

Person interviewed (if any): \_\_\_\_\_

Method of irrigation (pump, flood, etc): sprinkle

Use (crops produced): pasture

Method used to calculate area irrigated: \_\_\_\_\_

Is beneficial use achieved: YRS

Are there any mapping changes: None

Dated photos of beneficial use: \_\_\_\_\_

### IF NO:

Failure to Prove up \_\_\_\_\_ acres of transferred water right

Extension Filed: \_\_\_\_\_

### NOTES:

\_\_\_\_\_  
\_\_\_\_\_  
\_\_\_\_\_  
\_\_\_\_\_  
\_\_\_\_\_  
\_\_\_\_\_  
\_\_\_\_\_  
\_\_\_\_\_

RECEIVED BY OWRD

AUG 18 2016

SALEM, OR

Final Inspection by: Jeanette Hargett Hill Date: 8/13/15

Dial Links: [Dial Home](#) [Dial Help](#) | [Deschutes County Links: Home](#)[Other Property Applications](#) [Other Online Applications](#)

# Deschutes County Property Information

## Sales for account # 129374

The Deschutes County Assessor's Office is responsible for the appraisal and assessment of all taxable property within the County. Contact this department if you need additional information or if you have questions.

### Account Information

**Mailing Name:** LA ARMSTRONG LIVING TRUST  
**Map and Taxlot:** 1513030000100  
**Account:** 129374  
**Situs Address:** 2821 NE NEGUS WAY, REDMOND, OR 97756  
**Tax Status:** Assessable

RECEIVED BY OWRD

AUG 18 2016

SALEM, OR

### Warning

This account may have potential additional tax liabilities, taxes due, or other special development conditions.

### Sales History

View more recently recorded transactions - Clerks Office Web Query

Sale Date	Seller	Buyer	Sale Amount	Sale Type
12/03/2014	ARMSTRONG, LESLEE	ARMSTRONG, LESLEE ANN TTEE	\$0	08-GRANTOR/GRANTEE ARE THE SAME
01/08/2013	SHORTREED, LESLEE A	ARMSTRONG, LESLEE	\$0	08-GRANTOR/GRANTEE ARE THE SAME
12/23/2011	BANK OF NEW YORK MELLON ET AL	SHORTREED, LESLEE A	\$175,000	31-LENDER/DISTRESS/SHORT SALE CONFIRMED/UNCONFIRMED
09/27/2010	HOCKETT, DOUGLAS & JACKSON, SUSAN	BANK OF NEW YORK MELLON ET AL	\$211,500	10-FORECLOSURE/BANKRUPT /TRANSFER TO AVOID LIEN
09/27/2008	JACKSON, SUSAN	HOCKETT, DOUGLAS & JACKSON, SUSAN	\$0	08-GRANTOR/GRANTEE ARE THE SAME
06/16/2008	HOCKETT, DOUGLAS & JACKSON, SUSAN	JACKSON, SUSAN	\$0	06-GRANTEE IS RELATED/FRIENDS/BUSINESS ASSOCIATES
10/06/2004	JACKSON,SUSAN D	HOCKETT, DOUGLAS & JACKSON, SUSAN	\$0	06-GRANTEE IS RELATED/FRIENDS/BUSINESS ASSOCIATES
03/13/2002	HOCKETT,DOUGLAS R	JACKSON,SUSAN D	\$0	06-GRANTEE IS RELATED/FRIENDS/BUSINESS ASSOCIATES
03/04/2002	JACKSON,SUSAN D	HOCKETT,DOUGLAS R	\$0	06-GRANTEE IS RELATED/FRIENDS/BUSINESS ASSOCIATES

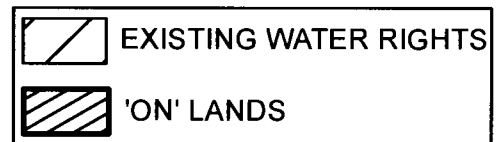
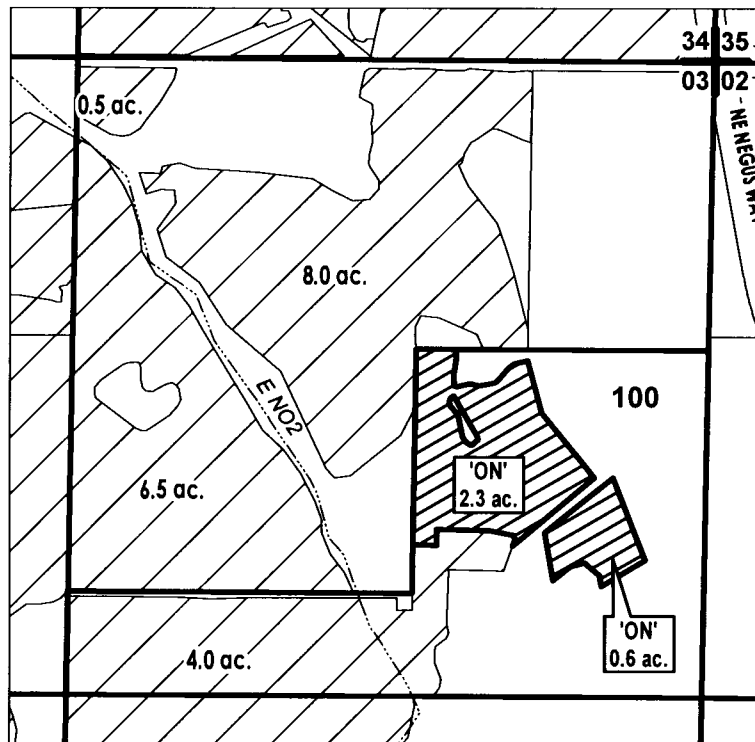
# DESCHUTES COUNTY SEC.03 T15S R13E

SCALE - 1" = 400'



NE 1/4 OF THE NE 1/4

OWRD #: 11703



RECEIVED BY OWRD

FINAL PROOF MAP

NAME: LESLEE ARMSTRONG

AUG 18 2016

TAXLOT #: 100

2.9 ACRES

SALEM, OR



Date: 8/4/2016

FILE: I:\TRANSFER\FINALPRFP-2013-0031151303\_NENE

# FINAL PROOF SITE REPORT

## Claim of Beneficial Use

Property Owner (Applicant): Soltys, Wendy

Petition #: P-2013-003

Current Owner: Sane

OWRD#: T-11703

Property Address: 4150 SW Helmholtz Way, Redmond OR 97756

Notice #: T-2013-026

POD	USE	HG	TWP	RNG	SEC	QQ	TAX LOT	ACRES
11	IRRIG	B-2-4-1-1	15	13	30	NWSW	1100	0.75

Person interviewed (if any): \_\_\_\_\_

Method of irrigation (pump, flood, etc): pump / sprinkle

Use (crops produced): pasture

Method used to calculate area irrigated: GPS

Is beneficial use achieved: \_\_\_\_\_

Are there any mapping changes: NO

Dated photos of beneficial use: \_\_\_\_\_

### IF NO:

Failure to Prove up \_\_\_\_\_ acres of transferred water right

Extension Filed: \_\_\_\_\_

### NOTES:

\_\_\_\_\_  
\_\_\_\_\_  
\_\_\_\_\_  
\_\_\_\_\_  
\_\_\_\_\_

RECEIVED BY OWRD

AUG 18 2016

SALEM, OR

Final Inspection by: Jerry Haysell-Hill

Date: 7/17/15

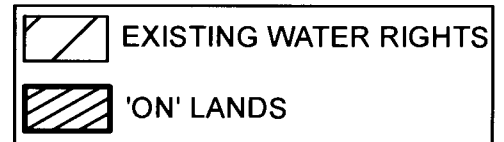
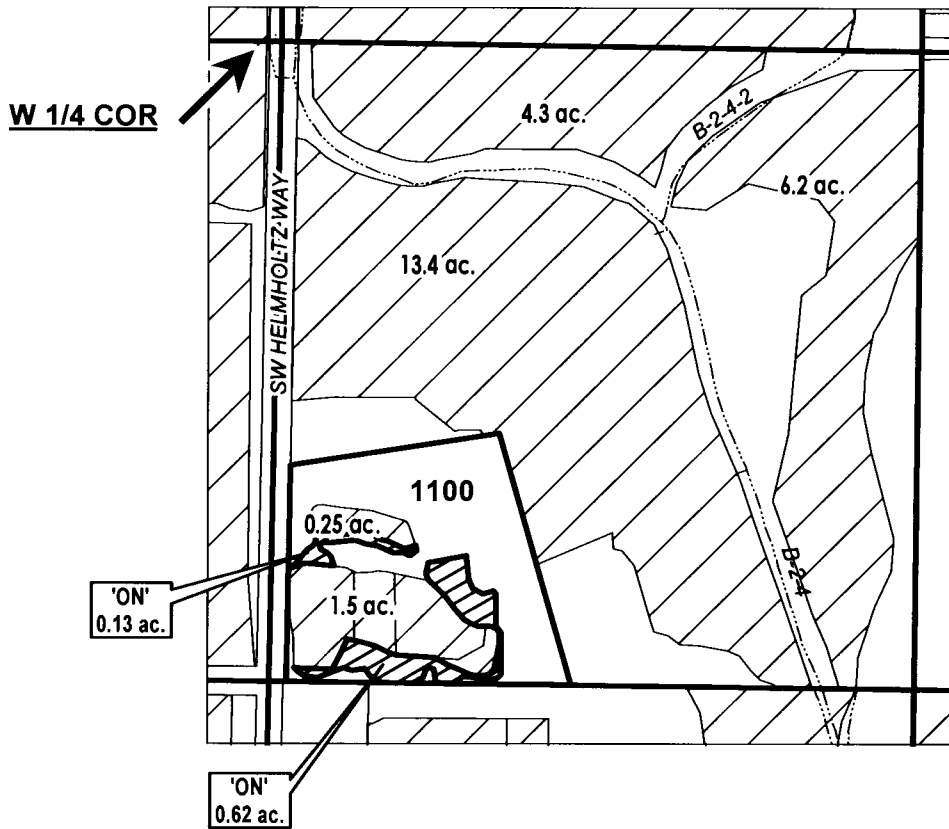
# DESCHUTES COUNTY SEC.30 T15S R13E

SCALE - 1" = 400'



NW 1/4 OF THE SW 1/4

OWRD #: 11703



**FINAL PROOF MAP**

**NAME: WENDY L. SOLTYS**

**TAXLOT #: 1100**

RECEIVED BY OWRD

AUG 18 2016

**0.75 ACRES SALEM, OR**

Date: 8/4/2016

FILE: I:\TRANSFER\FINALPRFIP-2013-003\151330\_NWSW

# FINAL PROOF SITE REPORT

## Claim of Beneficial Use

Property Owner (Applicant): Langston, Richard & Shirley

Petition #: P-2013-003

Current Owner: *Same*

OWRD#: T-11703

Property Address: 7314 SW McVey, Redmond OR 97756

Notice #: T-2013-026

POD	USE	HG	TWP	RNG	SEC	QQ	TAX LOT	ACRES
11	IRRIG	A-21-8	16	12	02	NESW	701	1.40

- Person interviewed (if any): None
- Method of irrigation (pump, flood, etc): pump, sprinklers
- Use (crops produced): pasture and GARDEN, + yard
- Method used to calculate area irrigated: gps
- Is beneficial use achieved: \_\_\_\_\_
- Are there any mapping changes: none
- Dated photos of beneficial use: \_\_\_\_\_

**IF NO:**

- Failure to Prove up \_\_\_\_\_ acres of transferred water right
- Extension Filed: \_\_\_\_\_

**NOTES:**

\_\_\_\_\_  
 \_\_\_\_\_  
 \_\_\_\_\_  
 \_\_\_\_\_  
 \_\_\_\_\_

RECEIVED BY OWRD

AUG 18 2016

SALEM, OR

Final Inspection by: Cary D. Kenhollow Date: 7/17/15

# DESCHUTES COUNTY SEC.02 T16S R12E

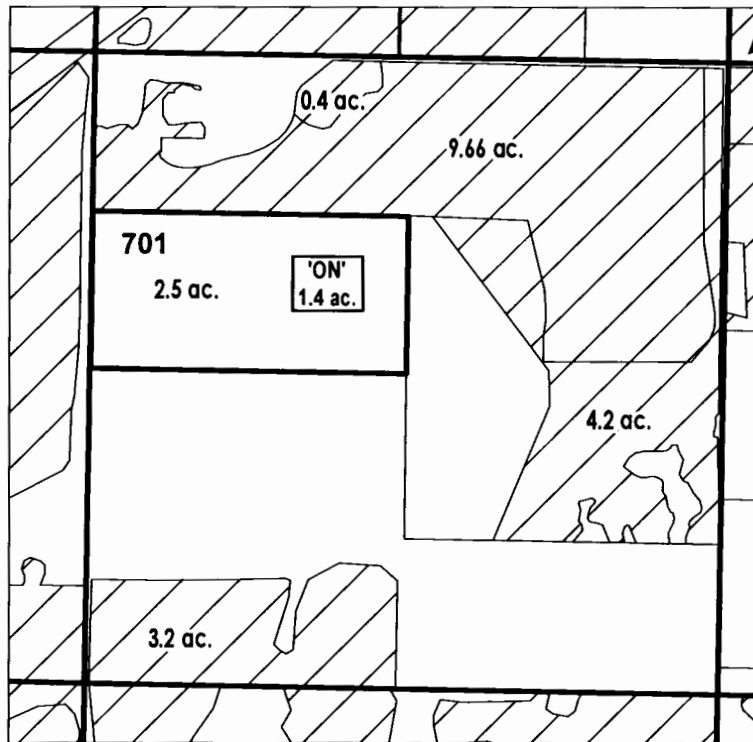
SCALE - 1" = 400'



NE 1/4 OF THE SW 1/4

OWRD #: 11703

C 1/4 COR



	EXISTING WATER RIGHTS
	'ON' LAND PARCELS
	PARCELS W/ WATER RIGHTS



**FINAL PROOF MAP**

RECEIVED BY OWRD

**NAME: RICHARD M. & SHIRLEY L. LANGSTON**

AUG 18 2016

**TAXLOT #: 701**

**1.4 ACRES**

**SALEM, OR**

Date: 8/4/2016

FILE: I:\TRANSFER\FINALPRF\IP-2013-003\161202\_NESW

# FINAL PROOF SITE REPORT

## Claim of Beneficial Use

541-408-3264  
KM.MILLER1954@gmail.com

Property Owner (Applicant): Miller, Kenneth & Connie

Petition #: P-2013-003

Current Owner: SAME

OWRD#: T-11703

Property Address: 63920 Deschutes Market Rd, Bend OR 97701

Notice #: T-2013-026

POD	USE	HG	TWP	RNG	SEC	QQ	TAX LOT	ACRES
11	IRRIG	A-4-#3	17	12	11	NWNE	202	0.60

- Person interviewed (if any): KENNETH "MIKE" MILLER
- Method of irrigation (pump, flood, etc): PUMP
- Use (crops produced): LAWN & PASTURE
- Method used to calculate area irrigated: GPS
- Is beneficial use achieved: \_\_\_\_\_
  - Are there any mapping changes: YES
  - Dated photos of beneficial use: \_\_\_\_\_

### IF NO:

- Failure to Prove up \_\_\_\_\_ acres of transferred water right
- Extension Filed: \_\_\_\_\_

### NOTES:

2014 .35 used need to get full .60 ac by June 16 CP  
2015 unused - 9/3/15 CP

NO AREA OF PROPOSED ON UNDER IRRIGATION AS OF 2016  
ADDITIONAL AREAS OF PROP. NOW UNDER IRR. AS PER GPS.

REMAINING AS PER GPS.

RECEIVED BY OWRD

AUG 18 2016

SALEM, OR

Final Inspection by: KH.

Date: 8/3/16



# DESCHUTES COUNTY SEC.11 T17S R12E

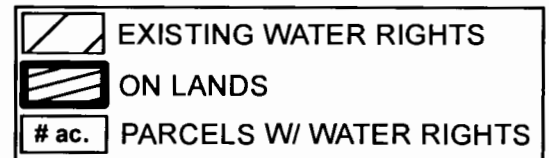
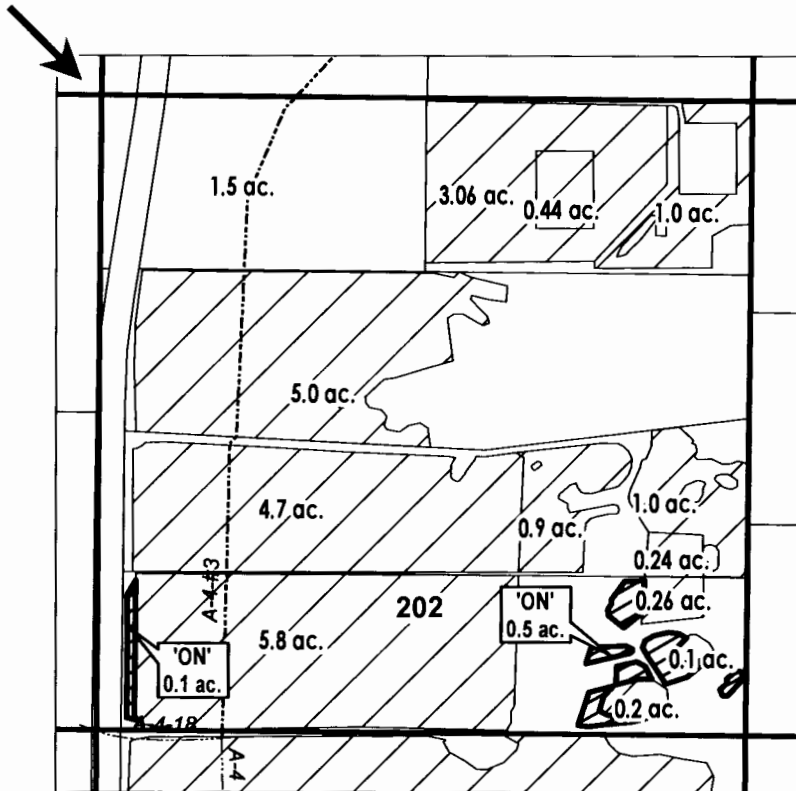
SCALE - 1" = 400'



NW 1/4 OF THE NE 1/4

OWRD #: 11703

N 1/4 COR



Date: 8/8/2016

FINAL PROOF MAP

NAME: KENNETH & CONNIE MILLER

TAXLOT #: 202

RECEIVED BY OWRD

AUG 18 2016

0.6 ACRES SALEM, OR