



Oregon Water Resources Department
 725 Summer Street NE, Suite A
 Salem, Oregon 97301-1271
 (503) 986-0900
 www.wrd.state.or.us

Application for Water Right Transfer

Please type or print legibly in dark ink. If your application is incomplete or inaccurate, we will return it to you. If any requested information does not apply to your application, insert "n/a". Please read and refer to the instructions when completing your application. A summary of review criteria and procedures that are generally applicable to these applications is available at www.wrd.state.or.us/publication/reports/index.shtml.

APPLICATION FOR:

Please check one

<input type="checkbox"/> Water Right Transfer	<input type="checkbox"/> Temporary Transfer (number of years _____)	<input type="checkbox"/> Drought Transfer
<input type="checkbox"/> Historic Change in POD	<input checked="" type="checkbox"/> Permit Amendment	<input type="checkbox"/> Point of Diversion Change Due to Government Action
<input type="checkbox"/> To Instream Use		
<input type="checkbox"/> Other Transfer		

1. APPLICANT INFORMATION

Name: City of Ontario

Address: 444 SW 4th Street

ONTARIO OREGON 97914

City State Zip

Phone: (541) 881-3231

*Fax: (541) 889-7121 *E-Mail address: _____

Home Work Other

**Optional information*

2. AGENT INFORMATION

(The agent listed is authorized to represent the applicant in all matters relating to this transfer application)

Name: Michael E. Holladay, P.E. Holladay Engineering

Address: P.O. Box 235

Payette Idaho 83661


City State Zip

Phone: (208) 642-3304

*Fax: (208) 642-2159 *E-Mail address: _____

Home Work Other

**Optional information*



3. TYPE OF CHANGE PROPOSED

Please check all that apply

Point of Diversion or Appropriation	Place of Use	Character of Use (n/a for Permit Amendments)
<input type="checkbox"/> Change (The old point of diversion or appropriation will not be used for the portion of the water right affected by the transfer.) <input checked="" type="checkbox"/> Additional (Both the old and new points of diversion or appropriation will be used for the portion of the water right affected by the transfer.) <input type="checkbox"/> Historic Point of Diversion (Unauthorized point of diversion used for more than 10 years.) <input type="checkbox"/> Surface Water to Ground Water (A new point of appropriation will be used instead of the old point of diversion and not as an additional point of appropriation.)	<input type="checkbox"/> All, or a portion, of the right will be exercised at a different location than currently authorized. (Use of water at the current location will be discontinued.) <input type="checkbox"/> Exchange (Water from another source will be used in exchange for supplying an equal amount of replacement water to that source.)	Proposed new use: <input type="checkbox"/> Irrigation <input type="checkbox"/> Municipal <input type="checkbox"/> Quasi-municipal <input type="checkbox"/> Commercial <input type="checkbox"/> Industrial <input type="checkbox"/> Instream (complete Supplemental Form B) <input type="checkbox"/> Domestic (indicate number of households) _____ <input type="checkbox"/> Other _____ <input type="checkbox"/> Substitution (A supplemental ground water right will be substituted for a primary surface water right.)

Reason for changes: To enable the city to better manage the water from its municipal rights

Describe the **current** water delivery system. Include information on the pumps, canals, pipelines and sprinklers used to divert, convey and apply the water at the authorized place of use.

The description must be sufficient to demonstrate that the full quantity of water to be transferred can be conveyed from the authorized source and applied at the authorized location and that the applicant is ready, willing, and able to exercise the right. (Not applicable to applications for Permit Amendments.)

The appropriation points to be added are hydrologically connected to the Snake river and are in the same area as the diversion for this right. The city water treatment facility is also in the area

as part of the municipal delivery system.

System capacity: 34+ cubic feet per second (cfs)

Attach one or more Evidence of Use Affidavits (Supplemental Form A) demonstrating that each of the right(s) involved in the transfer have been exercised in the last five years or that a presumption of forfeiture for non-use could be rebutted. (Not applicable to applications for Permit Amendments.)

4. CURRENT WATER RIGHT INFORMATION

A separate page providing the information in this section must be completed for each certificate, permit, decree, or other right involved in the proposed transfer.

Water Right Subject to Transfer (check and complete **one** of the following):

<input type="checkbox"/> Certificated Right	_____	_____
	Certificate Number	Permit Number or Decree Name
<input type="checkbox"/> Adjudicated, Un-certificated Right	_____	_____
	Name of Decree	Page Number
<input type="checkbox"/> Permit for which Proof has been Approved	_____	_____
	Permit Number	Date Claim of Beneficial Use Submitted
<input type="checkbox"/> Transferred Right for which Proof has been Filed	_____	_____
	Previous Transfer Number	Date Claim of Beneficial Use Submitted
<input checked="" type="checkbox"/> Permit for which an Amendment is Requested	43401, 4485	43401-Extention Submitted, 4485 - 10/1/2023
	Permit Number	Completion Date of Permit

Name on Permit, Certificate, or Decree: City of Ontario

County: Malheur Authorized Use(s): Municipal

Are there multiple **Priority Dates** identified on the water right? Yes No
*If "Yes", any information provided on **Page 4** must identify which priority date is associated with each of the proposed points of diversion/appropriation and places of use. In addition, list those priority dates:* _____


Source(s) of Water Listed on Right: 43401 - Snake River, 4485 - 3 Wells

Tributary to: Columbia River

Are there other **Sources** listed on the water right? Yes No
*If "Yes", any information provided on **Page 4** must identify which source is associated with each of the proposed points of diversion/appropriation and proposed places of use. In addition, list those other sources:* _____

Are there **Other Water Rights** or permits associated with this land? Yes No
If "Yes", what are the Permit or Certificate Numbers? C22879, C68622, C32125, C60022, C60023, C60024
Pursuant to ORS 540.510, any right that is supplemental to a primary right proposed for transfer must be included in the transfer or be cancelled.

Remarks: _____



Certificate Number or other identifying number from **Page 3**: P-4485

A separate page providing the following information must be completed for each certificate, permit, decree, or other right involved in the proposed transfer.

Is the entire water right identified on **Page 3** affected by this transfer? Yes No
If "Yes", the remainder of this page need not be completed.
*If "No", the following information **must be provided** only for those points of diversion/appropriation and places of use that are **involved in the transfer**.*

Government lot and donation land claim numbers must be included in the tables below only if the information is reflected on the existing water right.

Location of Existing Authorized Point(s) of Diversion or Appropriation to be Changed:

Township	Range	Mer	Sec	¼ ¼ Section	Gov't Lot or DLC	Survey Coordinates (coordinates from a recognized survey corner)
						See Attached

Location of Existing Authorized Place of Use to be Changed:

Township	Range	Mer	Sec	¼ ¼ Section	Gov't Lot or DLC	Acres (if applicable)
						Ontario UGB
						See Attached

5. PROPOSED CHANGES TO THE WATER RIGHT

A separate page providing the information in this section must be completed for each certificate, permit, decree, or other right involved in the proposed transfer.

Certificate Number or other identifying number from *Section 4*: P-4485

Location of Proposed Point(s) of Diversion or Point(s) of Appropriation:

Township		Range		Mer	Sec	¼ ¼ Section	Gov't Lot or DLC	Survey Coordinates (coordinates from a recognized survey corner)
								See Attached


Attach additional copies as necessary to describe locations of other proposed points of diversion or appropriation. Clearly mark each of the additional copies with the appropriate Certificate Number or other identifying number. Not applicable to applications for transfers to instream water rights.

Location of Proposed Place of Use:

Township		Range		Mer	Sec	¼ ¼ Section	Gov't Lot or DLC	Acres (if applicable)
								Ontario UGB
								See attached

Attach additional copies as necessary to describe locations of other proposed places of use. Clearly mark each of the additional copies with the appropriate Certificate Number or other identifying number. Not applicable to applications for transfers to instream water rights.

Remarks: See attached for Ontario Service Boundary description



Certificate Number or other identifying number from Page 3: P-43401

A separate page providing the following information must be completed for each certificate, permit, decree, or other right involved in the proposed transfer.

Is the entire water right identified on Page 3 affected by this transfer? Yes No
If "Yes", the remainder of this page need not be completed.
If "No", the following information must be provided only for those points of diversion/appropriation and places of use that are involved in the transfer.

Government lot and donation land claim numbers must be included in the tables below only if the information is reflected on the existing water right.

Location of Existing Authorized Point(s) of Diversion or Appropriation to be Changed:

Township		Range		Mer	Sec	¼ ¼ Section	Gov't Lot or DLC	Survey Coordinates (coordinates from a recognized survey corner)
18	S	47	E	W.M.	11	SENW	Lot 2	1353' S & 2545' E from the NW Corner, Sec. 11

Location of Existing Authorized Place of Use to be Changed:

Township		Range		Mer	Sec	¼ ¼ Section	Gov't Lot or DLC	Acres (if applicable)

5. PROPOSED CHANGES TO THE WATER RIGHT

A separate page providing the information in this section must be completed for each certificate, permit, decree, or other right involved in the proposed transfer.

Certificate Number or other identifying number from **Section 4:** P-43401

Location of Proposed Point(s) of Diversion or Point(s) of Appropriation:

Township	Range	Mer	Sec	¼ ¼ Section	Gov't Lot or DLC	Survey Coordinates (coordinates from a recognized survey corner)
						See Attached


Attach additional copies as necessary to describe locations of other proposed points of diversion or appropriation. Clearly mark each of the additional copies with the appropriate Certificate Number or other identifying number. Not applicable to applications for transfers to instream water rights.

Location of Proposed Place of Use:

Township	Range	Mer	Sec	¼ ¼ Section	Gov't Lot or DLC	Acres (if applicable)
						Ontario UGB
						See attached

Attach additional copies as necessary to describe locations of other proposed places of use. Clearly mark each of the additional copies with the appropriate Certificate Number or other identifying number. Not applicable to applications for transfers to instream water rights.

Remarks: See attached for Ontario Service Boundary description



6. AFFECTED DISTRICTS AND LOCAL GOVERNMENTS

Are any of the water rights proposed for transfer located within or served by an irrigation or other water district? Yes No

Will any of the water rights be located within or served by an irrigation or other water district after the proposed transfer? Yes No

Is water for any of the rights supplied under a water service agreement or other contract for stored water with a Federal agency? Yes No

If "Yes", for any of the above, list the name and mailing address of the district and/or agency:

The city is surrounded by Warmsprings and Owyhee ID, and Owyhee Ditch Co.

List the name and mailing address of all affected local governments (e.g., county, city, municipal corporation, and tribal governments within whose jurisdiction the rights are located).

7. LAND OWNERSHIP

Does the applicant own the lands **FROM** which the right is being transferred? Yes No

If "No", provide the following information. For Temporary Transfers, also include a notarized statement granting consent to the transfer from each of the landowners:

Names of Current Landowner(s): _____
First Last

Address: _____
City State Zip

Does the applicant own the lands **TO** which the right is being transferred? Yes No

If "No", provide the following information:

Names of Receiving Landowner(s): _____
First Last

Address: _____
City State Zip

Check one of the following:

- The receiving landowner will be responsible for completion of the proposed changes after the final order is issued. All notices and correspondence should be sent to this landowner.
- The applicant will remain responsible for completion of changes. Notices and correspondence should continue to be sent to the applicant and applicant's agent.

Authorized Diversions for P-4485

Township		Range		Mer	Sec	$\frac{1}{4}$ Section	Gov't Lot	Survey Coordinates
18	S	47	E	W.M.	11	NENW	1	Muni Well #5 - 690' N & 1230' E from SW corner, Lot 1
18	S	47	E	W.M.	11	SWNE	3	Muni Well 68-1 - 1630' S & 900' E from NW corner, Lot 2
18	S	47	E	W.M.	2	SESW	4	Muni Well #6 (68-2) - 250' N & 950' E from SW corner, Lot 4

(Attachment A) Location of Proposed Points of Appropriation

Township		Range		Mer	Sec	¼¼ Section	Gov't Lot	Survey Coordinates
18	S	47	E	W.M.	11	SE	2	Muni Well #1 - 141' S & 1140' E from NW 1/16 Sec. 11
18	S	47	E	W.M.	11	SE	2	Muni Well #2 - 158.5' S & 1055' E from NW 1/16 Sec. 11
18	S	47	E	W.M.	11	NE	1	Muni Well #4 - 255' S & 1061' E from NW corner, Lot 1
18	S	47	E	W.M.	2	SE	4	Muni Well #6 (68-2) - 264' N & 914' E from SW corner, Lot 4
18	S	47	E	W.M.	11	NE	1	Muni Well #8 - 421' S & 2320' E from NW corner, Sec. 11
18	S	47	E	W.M.	11	NE	1	Muni Well #9 - 709' S & 2441' E from NW corner, Sec. 11
18	S	47	E	W.M.	11	NE	1	Muni Well #13 - 1130' S & 2590' E from NW corner, Sec. 11
18	S	47	E	W.M.	11	NE	1	Muni Well #14 - 600' S & 2550' E from NW corner, Sec. 11
18	S	47	E	W.M.	11	SE	2	Proposed Well #15 - 570' S & 1040' E from NW 1/16, Sec. 11
18	S	47	E	W.M.	11	SE	2	Proposed Well #16 - 980' S & 1000' E from NW 1/16, Sec. 11
18	S	47	E	W.M.	11	SW	3	Proposed Well #17 - 1370' S & 930' E from NW 1/16, Sec. 11
18	S	47	E	W.M.	11	SW	3	Proposed Well #18 - 1780' S & 770' E from NW 1/16, Sec. 11
18	S	47	E	W.M.	11	SW	3	Proposed Well #19 - 2175' S & 660' E from NW 1/16, Sec. 11
18	S	47	E	W.M.	11	SW	3	Proposed Well #20 - 2570' S & 600' E from NW 1/16, Sec. 11
18	S	47	E	W.M.	11	SW	3	Muni Well 68-1 - 1630' S & 900' E from NW corner, Lot 2
18	S	47	E	W.M.	11	SE	2	Gravel Pit #1 - 2382' S & 2328' E from NW corner, Sec. 11
18	S	47	E	W.M.	11	SE	2	Gravel Pit #2 - 2447' S & 2036' E from NW corner, Sec. 11

Authorized Place of Use - City of Ontario Service Area

Township		Range		Mer	Sec	¼¼ Section	Gov't Lot	Acres (if applicable)
17	S	46	E	W.M.	22 & 23	all of sections		
					25	S½S½, NW¼SW¼, W½W½NW¼		
					26	E½E½NE¼, NW¼NE¼NE¼, N½NW¼NE¼		
					27	NW¼		
					36	NE¼NE¼		
17	S	47	E	W.M.	31, 32, & 33	all of sections		
					29	S½S½		
18	S	47	E	W.M.	2-11 & 14	all of sections		
					15, 16, & 17	N½ of all 3 sections & NW¼SW¼ of Sec. 15		

RECEIVED
 SEP 29 2006
 WATER RESOURCES DEPT
 SALEM, OREGON

8. ATTACHMENTS

Check each of the following attachments included with this application. The application will be returned if all required attachments are not included.

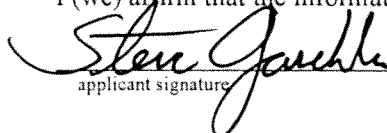

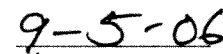
<p>Form A – Evidence of Use Affidavits</p> <p><input type="checkbox"/> At least one Evidence of Use Affidavit documenting that the right has been used during the last five years or that the right is not subject to forfeiture under ORS 540.610 is attached. The affidavit provided must be the original, not a copy.</p> <p>Form B – Instream Water Right Transfer</p> <p><input type="checkbox"/> Required for instream transfers only.</p> <p>Map</p> <p><input type="checkbox"/> Permanent Water Right Transfer The map must be prepared by a Certified Water Right Examiner and meet the requirements of OAR 690-380-3100 unless a waiver has been granted. The map provided must be the original, not a copy.</p> <p><input checked="" type="checkbox"/> Permit Amendment, Temporary Transfer, or Other Application A map meeting the requirements of OAR 690-380-3100 must be included but need not be prepared by a Certified Water Right Examiner.</p> <p>Evidence of Lien Holder Notification</p> <p><input type="checkbox"/> Copies of the written notification of the proposed transfer provided by the applicant to each lien holder, unless the water right has been quit claimed.</p> <p>Recorded Deed</p> <p><input type="checkbox"/> Required for temporary transfers only.</p>	<p>Land Use Information Form:</p> <p><input checked="" type="checkbox"/> Enclosed</p> <p><input type="checkbox"/> Not Required if all of the following are met:</p> <ul style="list-style-type: none"> ● In EFU zone or irrigation district, ● Change in place of use only, ● No structural changes needed, including diversion works, delivery facilities, other structures, and ● Irrigation only. <p>Water Well Reports/Well Logs:</p> <p><input checked="" type="checkbox"/> The application is for a change in point of appropriation or change from surface water to ground water and copies of all water well reports are attached.</p> <p><input checked="" type="checkbox"/> Water well reports are not available and a description of construction details including well depth, static water level, and information necessary to establish the ground water body developed or proposed to be developed is attached.</p> <p><input type="checkbox"/> The application is for a surface water transfer and water well reports are not required.</p> <p>Fees:</p> <p><input type="checkbox"/> Amount enclosed: \$ _____ See the Department's Fee Schedule at www.wrd.state.or.us or call (503) 986-0900.</p>
--	---

9. SIGNATURES

I (we) understand that prior to approval of a permanent transfer and after issuance of a draft preliminary determination by the Department, I (we) must submit:

- (1) A report on ownership and lien information prepared by a title company within the last three months if required under OAR 690-380-3000(13), and
- (2) If I (we) are not the landowners, proof that the landowner or entity to which the water right has been quitclaimed consents to the transfer or that ownership information is not required.

I (we) affirm that the information contained in this application is true and accurate.

 applicant signature	 name (print)	 date
applicant signature	name (print)	date

Before submitting your application, be sure you have:

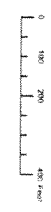
- Answered each question completely
- Included the required attachments.
- Provided original signatures for all named deed holders or other parties with an interest in the right
- Included a check payable to the Oregon Water Resources Department for the appropriate amount.

RECEIVED

SEP 29 2006

WATER RESOURCES DEPT
SALEM, OREGON

THIS MAP WAS PREPARED FOR
ASSESSMENT PURPOSES ONLY



NW1/4 SECTION 11 T. 18S. R. 47E. W.M.
MALHEUR COUNTY
1" = 200'

18S 47E 11B
MALHEUR COUNTY

