

September 15, 2016

Kate Fitzgerald
Oregon Water Resources Department
725 Summer St NE Ste 100
Salem, OR 97301-1271

RECEIVED BY OWRD

SEP 22 2016

SALEM, OR

RE: FINAL PROOFS – Claim of Beneficial Use for T-11696

Dear Kate,

Central Oregon Irrigation District is submitting our claim of beneficial use for a permanent District transfer ("385").

Attached is a list of the "ON" lands. Site reports are attached to each map and any specific details about the properties are contained in each site report.

Please Note: The below noted properties have had the following changes:

- 1) 16-12-12 SENW 00403: Map Change
- 2) 17-14-27 NWNE 00800: Map Change.
- 3) 18-13-05 SESE 00201: Change of Ownership – was Curtis O. Baney Trust, now
18-13-05 NENE 00100: Baney Corporation.

The District has inspected all of the above parcels to confirm that the changes have been made as mapped and contained in the final proof report.

I am authorized to sign on behalf of Central Oregon Irrigation District.



Craig Horrell

District Manager, Central Oregon Irrigation District

Date: 9.19.16



Oregon Water Resources
 Department
 725 Summer Street NE, Suite A
 Salem, Oregon 97301-1266
 (503) 986-0900
 www.wrd.state.or.us

District Permanent Water Right Transfer Claim of Beneficial Use

1. APPLICANT INFORMATION

District: CENTRAL OREGON IRRIGATION DISTRICT

Contact Person: LESLIE CLARK

Phone: 541-548-6047

Mailing Address: 1055 SW LAKE COURT

City: REDMOND

State: OR

Zip: 97756

E-Mail address:

lesliec@coid.org

RECEIVED BY OWRD

Transfer Number: T - 11696

SEP 22 2016

2. WATER RIGHT(S)

SALEM, OR

Pursuant to OAR Chapter 690, Division 385, the district is submitting to the Water Resources Department this claim of beneficial use, with the appropriate fee, for the following water right(s):

PERMIT NUMBER	CERTIFICATE NUMBER	DECREE (name, volume, and page)	PRIMARY (P) OR SUPP (S)
-	83571		<input checked="" type="checkbox"/> P <input type="checkbox"/> S
-	76714		<input type="checkbox"/> P <input checked="" type="checkbox"/> S
-			<input type="checkbox"/> P <input type="checkbox"/> S
-			<input type="checkbox"/> P <input type="checkbox"/> S

3. AUTHORIZED POINT(S) OF DIVERSION (POD) / APPROPRIATION (POA)

The authorized point(s) of diversion / appropriation for the water right modified by the transfer are as follows:

PERMIT NUMBER	DECREE or CERTIFICATE	POD / POA #	SOURCE	LOCATION - MEASURED DISTANCES
-	83571	1	Deschutes River	SW ¼ NE ¼ SEC. 13, T. 18 S., R. 11 E., W.M.; 1520' S. & 1535' W. FROM THE NE CORNER OF SEC. 13
-	83571	11	Deschutes River	SE ¼ NE ¼ SEC. 29, T. 17 S., R. 12 E., W.M.; 850' N. AND 630' W. FROM THE E ¼ CORNER OF SEC. 29
-				
-				

DESCHUTES COUNTY SEC.06 T14S R13E

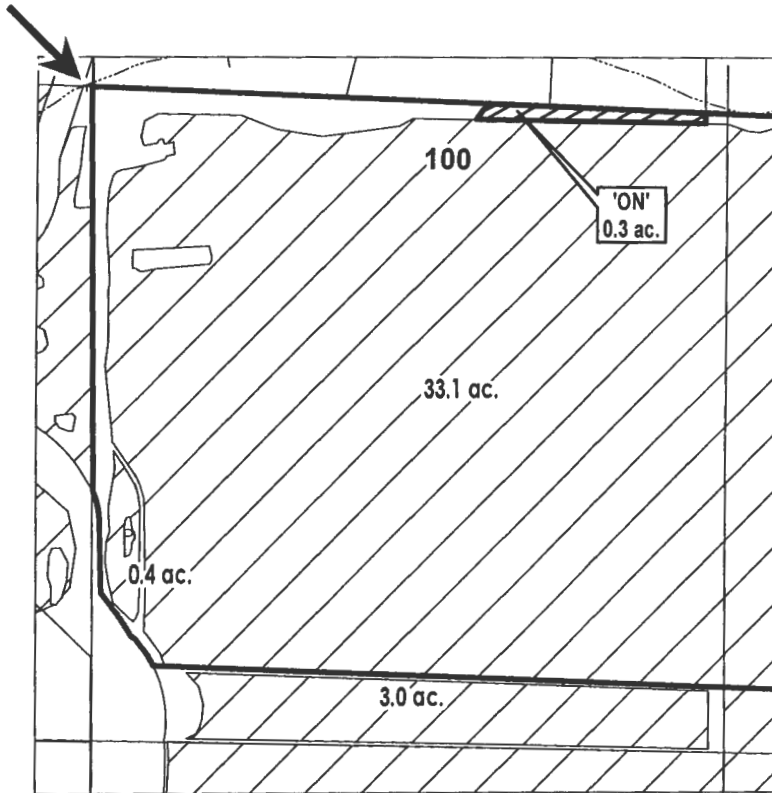
SCALE - 1" = 400'



NW 1/4 OF THE SE 1/4

OWRD #: 11696




C 1/4 COR



RECEIVED BY OWRD

SEP 22 2016

SALEM, OR

	EXISTING WATER RIGHTS
	ON LANDS
	POND



FINAL PROOF MAP

NAME: STEPHAN P. & TINA K. ABBEY

TAXLOT #: 100

0.3 ACRES

Date: 8/3/2016

FILE: I:\TRANSFER\FINALPRFIP-2013-002\141306_NWSE

FINAL PROOF SITE REPORT

Claim of Beneficial Use

Property Owner (Applicant): Abbey, Stephen & Tina

Petition #: P-2013-002

Current Owner:

OWRD#: T-11696

Property Address: 11880 NW 43rd St, Terrebonne OR 97760

Notice #: T-2013-011

POD	USE	HG	TWP	RNG	SEC	QQ	TAX LOT	ACRES
11	IRRIG	H-21	14	13	06	NWSE	100	0.300

- Person interviewed (if any): None
- Method of irrigation (pump, flood, etc): Flood
- Use (crops produced): Pasture Grass
- Method used to calculate area irrigated: GPS, Aerial Map
- Is beneficial use achieved: Yes
 - Are there any mapping changes: No
 - Dated photos of beneficial use: _____

IF NO:

- Failure to Prove up _____ acres of transferred water right
- Extension Filed: _____

NOTES:

RECEIVED BY OWRD

SEP 22 2016

SALEM, OR

Final Inspection by: AW Date: 09/03/14

FINAL PROOF SITE REPORT

Claim of Beneficial Use

Property Owner (Applicant): Abbey, Stephen & Tina

Petition #: P-2013-002

Current Owner:

OWRD#: T-11696

Property Address: 11880 NW 43rd St, Terrebonne OR 97760

Notice #: T-2013-011

POD	USE	HG	TWP	RNG	SEC	QQ	TAX LOT	ACRES
11	IRRIG	H-21	14	13	06	NWSE	100	0.300

- Person interviewed (if any): None
- Method of irrigation (pump, flood, etc): Flood
- Use (crops produced): Pasture Grass
- Method used to calculate area irrigated: GPS, Aerial Map
- Is beneficial use achieved: Yes
 - Are there any mapping changes: No
 - Dated photos of beneficial use: _____

IF NO:

- Failure to Prove up _____ acres of transferred water right
- Extension Filed: _____

NOTES:

RECEIVED BY OWRD
 SEP 22 2016
 SALEM, OR

Final Inspection by: AW Date: 09/05/14

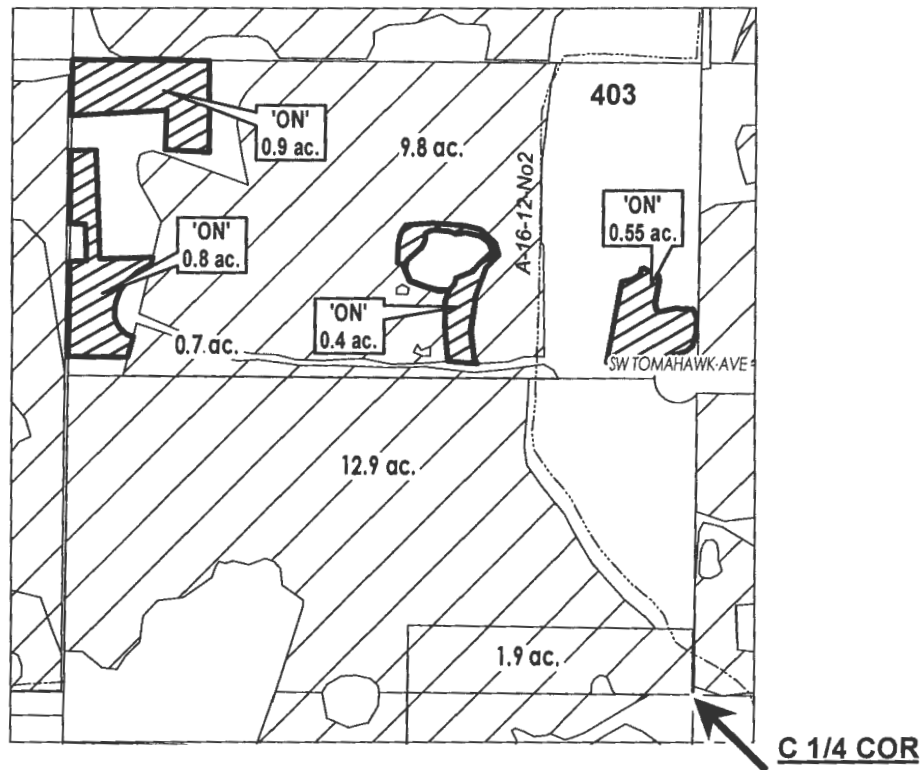
DESCHUTES COUNTY SEC.12 T16S R12E

SCALE - 1" = 400'



SE 1/4 OF THE NW 1/4

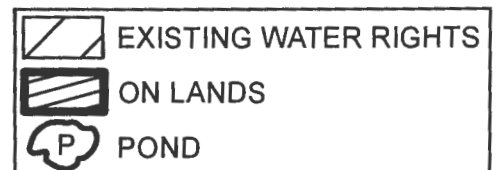
OWRD #: 11696



RECEIVED BY OWRD

SEP 22 2016

SALEM, OR



FINAL PROOF MAP

NAME: WAYNE D. & PAMELA A. IREY

TAXLOT #: 403

2.65 ACRES

Date: 9/12/2016

FILE: I:\TRANSFER\FINALPRFIP-2013-002161212_SENW

FINAL PROOF SITE REPORT

Claim of Beneficial Use

Property Owner (Applicant): Irey, Wayne D. & Pamela

Petition #: P-2013-002

Current Owner: Same

OWRD#: T-11696

Property Address: 5615 SW Tomahawk Ave., Redmond, OR 97756

Notice #: T-2013-012

POD	USE	HG	TWP	RNG	SEC	QQ	TAX LOT	ACRES
11	IRRIG	A-16-16	16	12	12	SENW	403	2.65

- Person interviewed (if any): WAYNE IREY
- Method of irrigation (pump, flood, etc): PUMP
- Use (crops produced): PASTURE / LANDSCAPE
- Method used to calculate area irrigated: GPS
- Is beneficial use achieved: YES
 - Dated photos of beneficial use: Collector 9/6/16
 - Are there any mapping changes: Yes
 - Submit map changes to mapping for updates to ARC. Date submitted: _____
- Enter use into WWIN: _____

RECEIVED BY OWRD

SEP 22 2016

SALEM, OR

IF NO:

- Failure to Prove up _____ acres of transferred water right
- Extension Filed: _____

NOTES:

8/13/15 CP& JH SITE VISIT - NEED AREA WEST OF BARN GREENED UP. BALANCE OF TRANSFER GOOD.

9/6/16. PATTON HAS MOVED HANDLINE AND SEEDED AREA ON EAST SIDE OF PROP. GPS AND EXCHANGE FOR AREA WEST OF BARN. (KH)

Final Inspection by: Willy Hays Date: 9/6/16.

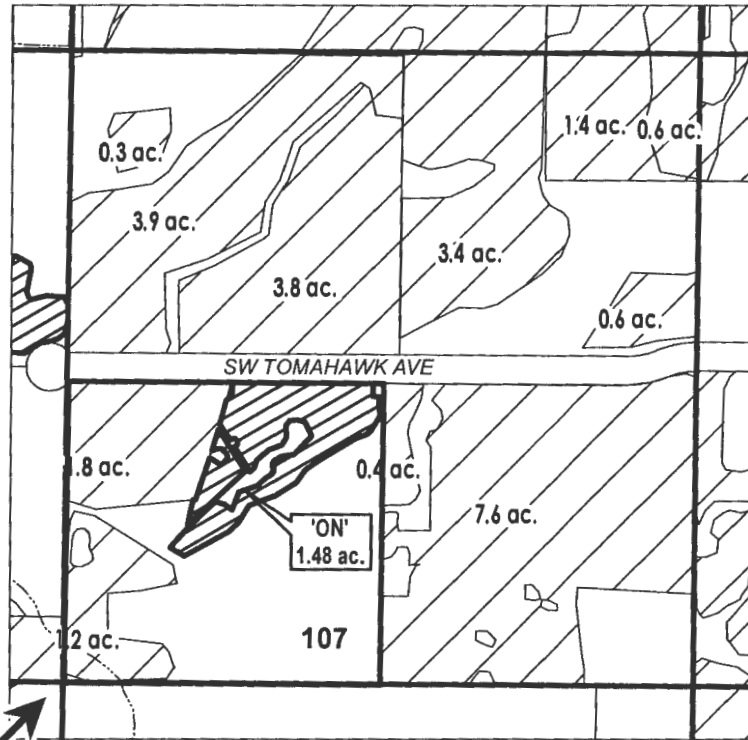
DESCHUTES COUNTY SEC.12 T16S R12E

SCALE - 1" = 400'



SW 1/4 OF THE NE 1/4

OWRD #: 11696

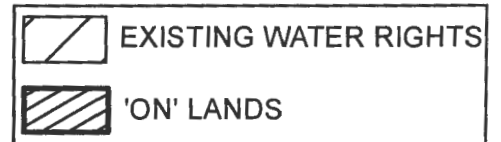


C 1/4 COR

RECEIVED BY OWRD

SEP 22 2016

SALEM, OR



FINAL PROOF MAP

NAME: JOHN E. & SHARAL R. CROSS,
TRUSTEES FOR THE CROSS REVOCABLE TRUST

TAXLOT #: 107

1.48 ACRES



Date: 9/12/2016

FILE: I:\TRANSFER\FINALPRFIP-2013-002\161212_SWNE

FINAL PROOF SITE REPORT

Claim of Beneficial Use

Property Owner (Applicant): Cross, John E & Sharal R.

Petition #: P-2013-002

Current Owner:

OWRD#: T-11696

Property Address: 5250 SW Tomahawk Ave, Redmond OR 97756

Notice #: T-2013-012

POD	USE	HG	TWP	RNG	SEC	QQ	TAX LOT	ACRES
11	IRRIG	A-16-12-#2	16	12	12	SWNE	107	1.48

Person interviewed (if any): _____

Method of irrigation (pump, flood, etc): flood

Use (crops produced): pasture

Method used to calculate area irrigated: _____

Is beneficial use achieved: yes

Are there any mapping changes: None

Dated photos of beneficial use: _____

IF NO:

Failure to Prove up _____ acres of transferred water right

Extension Filed: _____

RECEIVED BY OWRD

SEP 22 2016

SALEM, OR

NOTES:

Final Inspection by: Jenny Hartwell Hill Date: 8/13/15

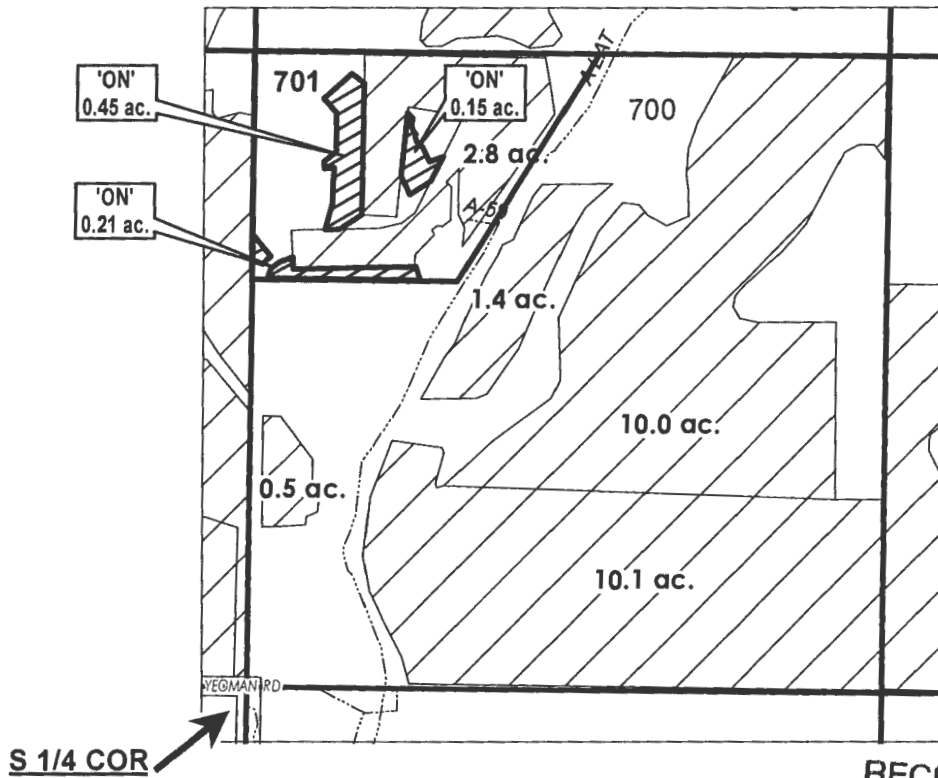
DESCHUTES COUNTY SEC.14 T17S R12E

SCALE - 1" = 400'



SW 1/4 OF THE SE 1/4


OWRD #: 11696



RECEIVED BY OWRD

SEP 22 2016

SALEM, OR



FINAL PROOF MAP

NAME: CYNTHIA L. BECK

TAXLOT #: 701

0.81 ACRES

Date: 8/8/2016

FILE: I:\TRANSFER\FINALPRFIP-2013-002\171214_SWSE

FINAL PROOF SITE REPORT

Claim of Beneficial Use

Property Owner (Applicant): Beck, Cynthia L.

Petition #: P-2013-002

Current Owner: Same

OWRD#: T-11696

Property Address: 63286 Cole Rd, Bend OR 97701

Notice #: T-2013-008

POD	USE	HG	TWP	RNG	SEC	QQ	TAX LOT	ACRES
1	IRRIG	A-59	17	12	14	SWSE	701	0.81

Person interviewed (if any): _____

Method of irrigation (pump, flood, etc): Sprinkle

Use (crops produced): Grass / Lawn

Method used to calculate area irrigated: GIS

Is beneficial use achieved: YES

Are there any mapping changes: NO

Dated photos of beneficial use: _____

RECEIVED BY OWRD

IF NO:

Failure to Prove up _____ acres of transferred water right

Extension Filed: _____

SEP 22 2016

SALEM, OR

NOTES:

8/13/15 - See map - All good except small area noted on map. Re V in 2016

7/27/16 - AREA ON MAP IS IN LAWN. PHOTOS VIA COLLECTOR APP.

Final Inspection by: Kelly Han

Date: 7/27/16

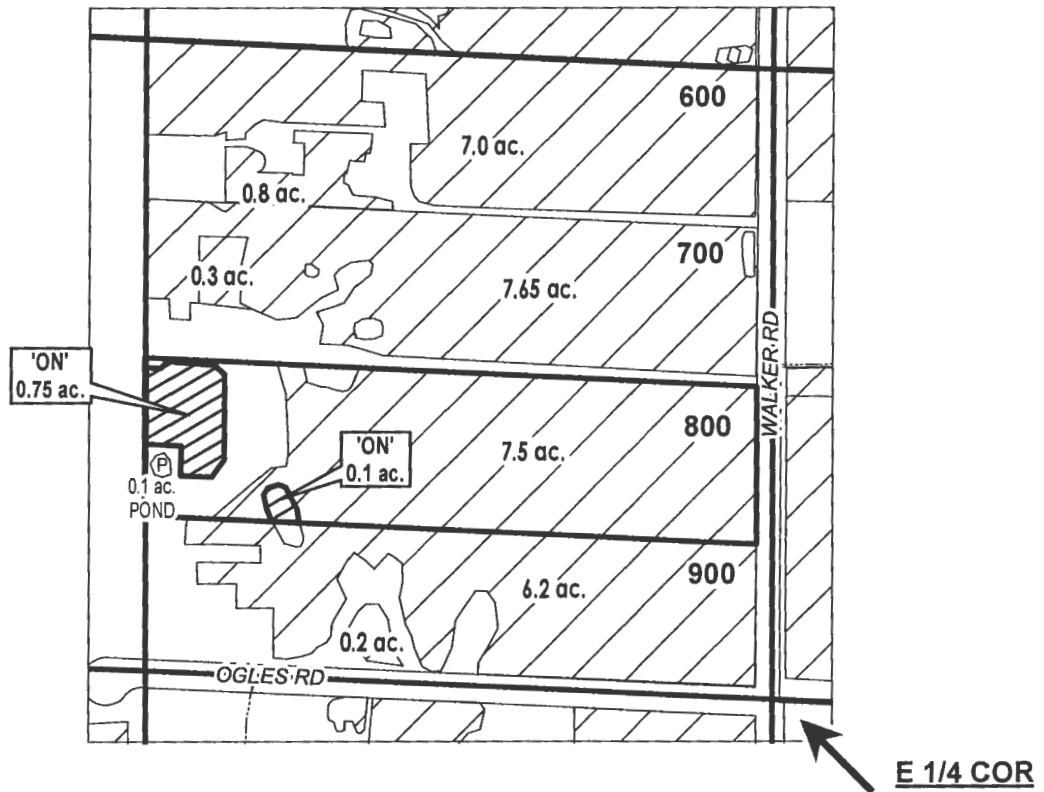
DESCHUTES COUNTY SEC.27 T17S R14E

SCALE - 1" = 400'



SE 1/4 OF THE NE 1/4

OWRD #: 11696



RECEIVED BY [Signature]

SEP 22 2013

SALEM, OR

	EXISTING WATER RIGHTS
	ON LANDS
	POND

FINAL PROOF MAP

NAME: CS LAND AND CATTLE

TAXLOT #: 800

0.85 ACRES

Date: 7/19/2016

FILE: I:\TRANSFER\FINALPRFIP-2013-002\171427_SENE_800



FINAL PROOF SITE REPORT

Claim of Beneficial Use

Property Owner (Applicant): CS Land & Cattle, LLC

Petition #: P-2013-002

Current Owner:

OWRD#: T-11696

Property Address: 26245 Walker Rd, Bend

Notice #: T-2013-009

POD	USE	HG	TWP	RNG	SEC	QQ	TAX LOT	ACRES
1	IRRIG	I-1-5	17	14	27	SENE	800	0.85

- Person interviewed (if any): _____
- Method of irrigation (pump, flood, etc): Sprinkle
- Use (crops produced): pasture
- Method used to calculate area irrigated: _____
- Is beneficial use achieved: _____
- Are there any mapping changes: Yes
- Dated photos of beneficial use: 9/3/15

IF NO:

- Failure to Prove up _____ acres of transferred water right
- Extension Filed: _____

RECEIVED BY OWRD

SEP 22 2016

SALEM, OR

NOTES:

All used but 0.05 S property next to barn remain
to used area without WR. 9/3/15 CP

REMOVED & COMPLETE USE (AP)

Final Inspection by:

Kelly Hays

Date:

9/15/16

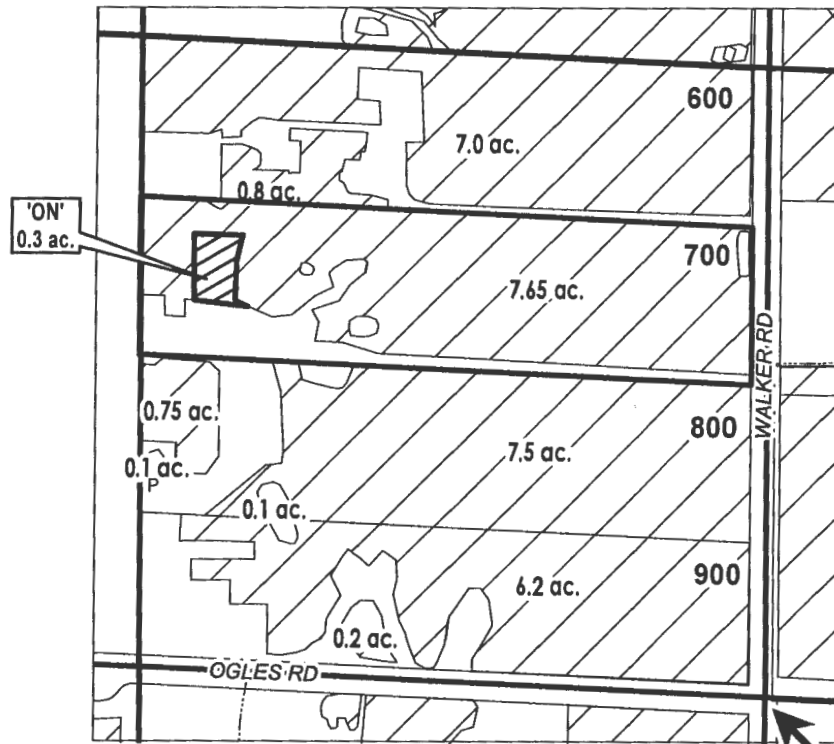
DESCHUTES COUNTY SEC.27 T17S R14E

SCALE - 1" = 400'



SE 1/4 OF THE NE 1/4

OWRD #: 11696



RECEIVED BY OWRD
SEP 22 2016
SALEM, OR
E 1/4 COR

	EXISTING WATER RIGHTS
	ON LANDS
	POND



FINAL PROOF MAP

NAME: COUGAR CAVERHILL

TAXLOT #: 700

0.3 ACRES

Date: 7/19/2016

FILE: I:\TRANSFER\FINALPRFIP-2013-002\171427_SENE_700

FINAL PROOF SITE REPORT

Claim of Beneficial Use

Property Owner (Applicant): Caverhill, Cougar & Sandra McGregor

Petition #: P-2013-002

Current Owner:

OWRD#: T-11696

Property Address: 26255 Walker Rd, Bend

Notice #: T-2013-009

POD	USE	HG	TWP	RNG	SEC	QQ	TAX LOT	ACRES
1	IRRIG	I-3-2-2	17	14	27	SENE	700	0.3

- Person interviewed (if any): None
- Method of irrigation (pump, flood, etc): Sprinkle
- Use (crops produced): Hay, Pasture
- Method used to calculate area irrigated: GPS, Aerial Map
- Is beneficial use achieved: Yes
 - Are there any mapping changes: No
 - Dated photos of beneficial use: _____

IF NO:

- Failure to Prove up _____ acres of transferred water right
- Extension Filed: _____

NOTES:

RECEIVED BY OWRD

SEP 22 2016

SALEM, OR

Final Inspection by: SW Date: 09/05/14

FINAL PROOF SITE REPORT

Claim of Beneficial Use

Property Owner (Applicant): Baney, Curtis O. Trust

Petition #: P-2013-002

Current Owner: BANEY CORR.

OWRD#: T-11696

Property Address: 22775 Hwy 20, Bend OR 97701

Notice #: T-2013-013

61508 Gosney Rd, Bend OR 97701

POD	USE	HG	TWP	RNG	SEC	QQ	TAX LOT	ACRES
1	IRRIG	C-4	18	13	05	SESE	201	0.50
1	IRRIG	C-4	18	13	08	NENE	100	0.55

- Person interviewed (if any): None
- Method of irrigation (pump, flood, etc): Pump, Puxt
- Use (crops produced): Hay
- Method used to calculate area irrigated: GPS, Aerial Map
- Is beneficial use achieved: Yes
- Are there any mapping changes: No
- Dated photos of beneficial use: _____

IF NO:

- Failure to Prove up _____ acres of transferred water right
- Extension Filed: _____

NOTES:

RECEIVED BY OWRD

SEP 22 2016

SALEM, OR

Final Inspection by: SW Date: 09/05/14

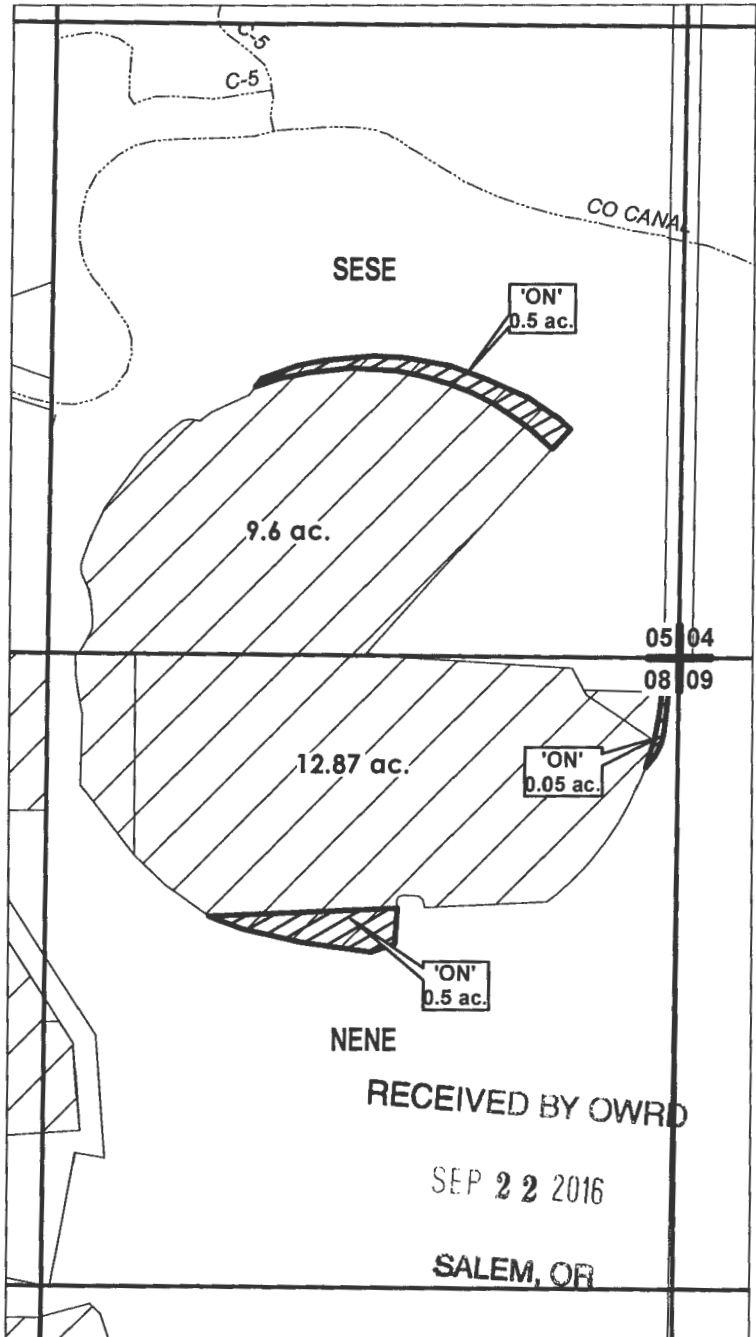
DESCHUTES COUNTY SEC.05, 08 T18S R13E

SCALE - 1" = 400'



SE 1/4 OF THE SE 1/4 (SEC 05); NE 1/4 OF THE NE 1/4 (SEC 08)

OWRD #: 11696







FINAL PROOF MAP

NAME: CURTIS O. BANEY TRUST; BANEY CORPORATION

TAXLOT #: 201, 100

1.05 ACRES

DATE: 8/3/2016

FILE: I:\TRANSFER\FINALPRFIP-2013-002\181305_08_NENE

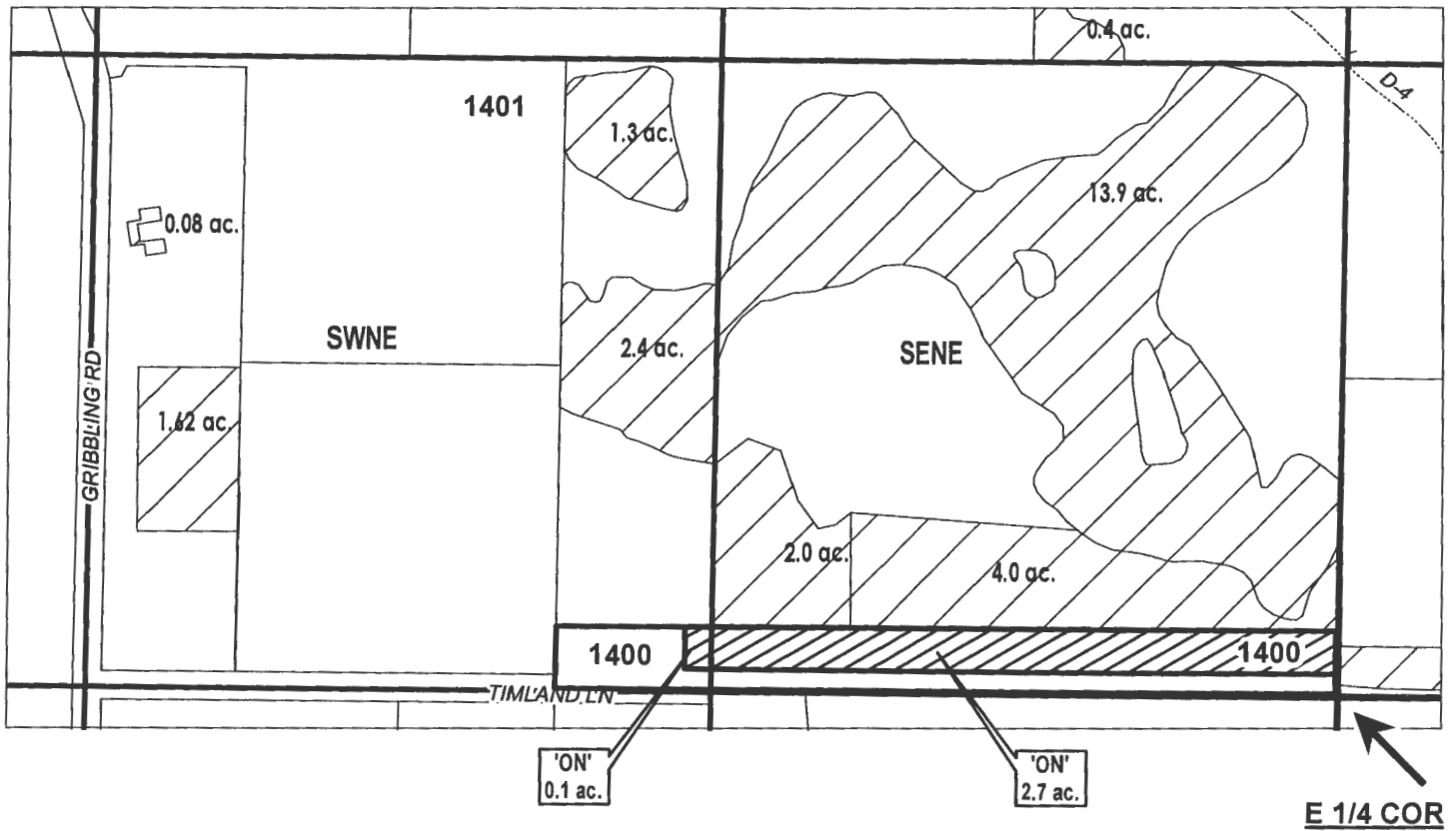
DESCHUTES COUNTY SEC.09 T18S R13E

SCALE - 1" = 400'



SW 1/4 OF THE NE 1/4, SE 1/4 OF THE NE 1/4

OWRD #: T-2013-010



RECEIVED BY OWRD

SEP 22 2016

SALEM, OR

	EXISTING WATER RIGHTS
	ON LANDS



Date: 8/3/2016

FINAL PROOF MAP

NAME: DELMAR D. & DELORES A. KENNEL

TAXLOT #: 1400

2.8 ACRES

FILE: I:\TRANSFER\FINALPRF\IP-2013-002\181309_SNE

FINAL PROOF SITE REPORT

Claim of Beneficial Use

Property Owner (Applicant): Kennel, Delmar D. & Dolores A.

Petition #: P-2013-002

Current Owner:

OWRD#: T-11696

Property Address: 23080 Timland Ln, Bend OR 97701

Notice #: T-2013-010

POD	USE	HG	TWP	RNG	SEC	QQ	TAX LOT	ACRES
1	IRRIG	D-4-3-1	18	13	09	SENE	1400	2.70
1	IRRIG	D-4-3-1	18	13	09	SWNE	1400	0.10

- Person interviewed (if any): None
- Method of irrigation (pump, flood, etc): Sprinkle
- Use (crops produced): Grass
- Method used to calculate area irrigated: GPS, Aerial Map
- Is beneficial use achieved: Yes
 - Are there any mapping changes: No
 - Dated photos of beneficial use: _____

IF NO:

- Failure to Prove up _____ acres of transferred water right
- Extension Filed: _____

NOTES:

RECEIVED BY OWRD
 SEP 22 2016
 SALEM, OR

Final Inspection by: AW Date: 09/05/14