



2024 N.W. Beech Street
Madras, Oregon 97741

(541) 475-3625
(541) 475-3652
Fax (541) 475-3905
nuid@northunitid.com

Oregon Water Resources Department
October 1, 2014

RECEIVED BY OWRD

FINAL PROOF REPORT

JAN 02 2015

T-11338

Approved Order, Volume 87, Pages 138-140
Final Order Approving an Extension of Time, Volume 91, Pages 459-460
2011 580 District Petition

SALEM, OR

North Unit Irrigation District (NUID) is hereby submitting the Final Proof reports for lands under the approved transfer #11338, from our 2011 580 Petition. Attached are maps of each parcel listed in Special Order Volume 87, Pages 138-140. NUID also filed for an extension of time for transfer of water right a Final Order Approving an Extension of Time by Special Order Volume 91, Page 459 & 460. Upon satisfaction of the Director of the Water Resources Department, we conclude that the Petition is now complete.

Certificates 72279 – Priority 02/28/1913

District Notice #	Name	Use	Township South	Range East WM	Section	Tax Lot	¼ ¼	Deschutes Supplemental Acres
11-01	Michael & Michelle Varley	IR	10	13	21	500	NE SW	0.5
11-05	Tim & Terri Knuths	IR	10	14	20	100	SE NE	10.4
11-05	Tim & Terri Knuths	IR	10	14	21	300	SW NW	0.9
11-06	Vern & Dena Forristall	IR	10	14	20	300	SW NW	23.7
11-08	Michael & Deborah Youmans	IR	10	14	07	900	NE NW	1.1
	TOTAL							36.6

Certificates 72281 – Priority 06/23/1955

District Notice #	Name	Use	Township South	Range East WM	Section	Tax Lot	¼ ¼	Deschutes Supplemental Acres
11-01	Michael & Michelle Varley	IR	10	13	21	500	NE SW	0.5
11-05	Tim & Terri Knuths	IR	10	14	20	100	SE NE	10.4
11-05	Tim & Terri Knuths	IR	10	14	21	300	SW NW	0.9
11-06	Vern & Dena Forristall	IR	10	14	20	300	SW NW	23.7
11-08	Michael & Deborah Youmans	IR	10	14	07	900	NE NW	1.1
	TOTAL							36.6

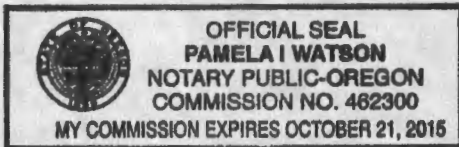
Certificate 88876 – Priority 09/18/1968

District Notice #	Name	Use	Township South	Range East WM	Section	Tax Lot	¼ ¼	Crooked River Acres
11-02	Rosalind Reynolds	IR	12	13	11	301	SW NE	2.0
11-03	Vern & Dena Forristall	IR	10	14	20	300	NW NW	4.8
11-03	Vern & Dena Forristall	IR	10	14	20	300	SW NW	0.8
11-03	Vern & Dena Forristall	IR	10	14	20	200	NE NW	1.7
11-03	Vern & Dena Forristall	IR	10	14	20	200	SE NW	0.9
11-03	Vern & Dena Forristall	IR	10	14	20	200	SW NE	0.4
11-03	Vern & Dena Forristall	IR	10	14	21	202	NW NW	1.9
11-04	Tim & Terri Knuths	IR	10	14	20	100	SE NE	13.2
11-08	Michael & Deborah Youmans	IR	10	13	12	1000	NE NE	1.3
11-08	Michael & Deborah Youmans	IR	10	14	07	900	NW NW	2.1
11-08	Michael & Deborah Youmans	IR	10	14	07	900	SW NW	0.4
11-08	Michael & Deborah Youmans	IR	10	14	07	900	NW SW	0.7
	TOTAL							30.2

NUID has attached a statement to the enclosed map that this will be the final proof map. The landowner has provided proof that the lands have been improved. A representative of the District has visibly inspected the lands listed above and certifies that the lands have been improved as mapped and have an adequate irrigation system to fully irrigate their land.

Mike Britton
 Mike Britton
 District Manager, North Unit Irrigation District

12/30/14
 Date



Subscribed and sworn to before me: Pamela I. Watson
 My commission expires 10-21-2015

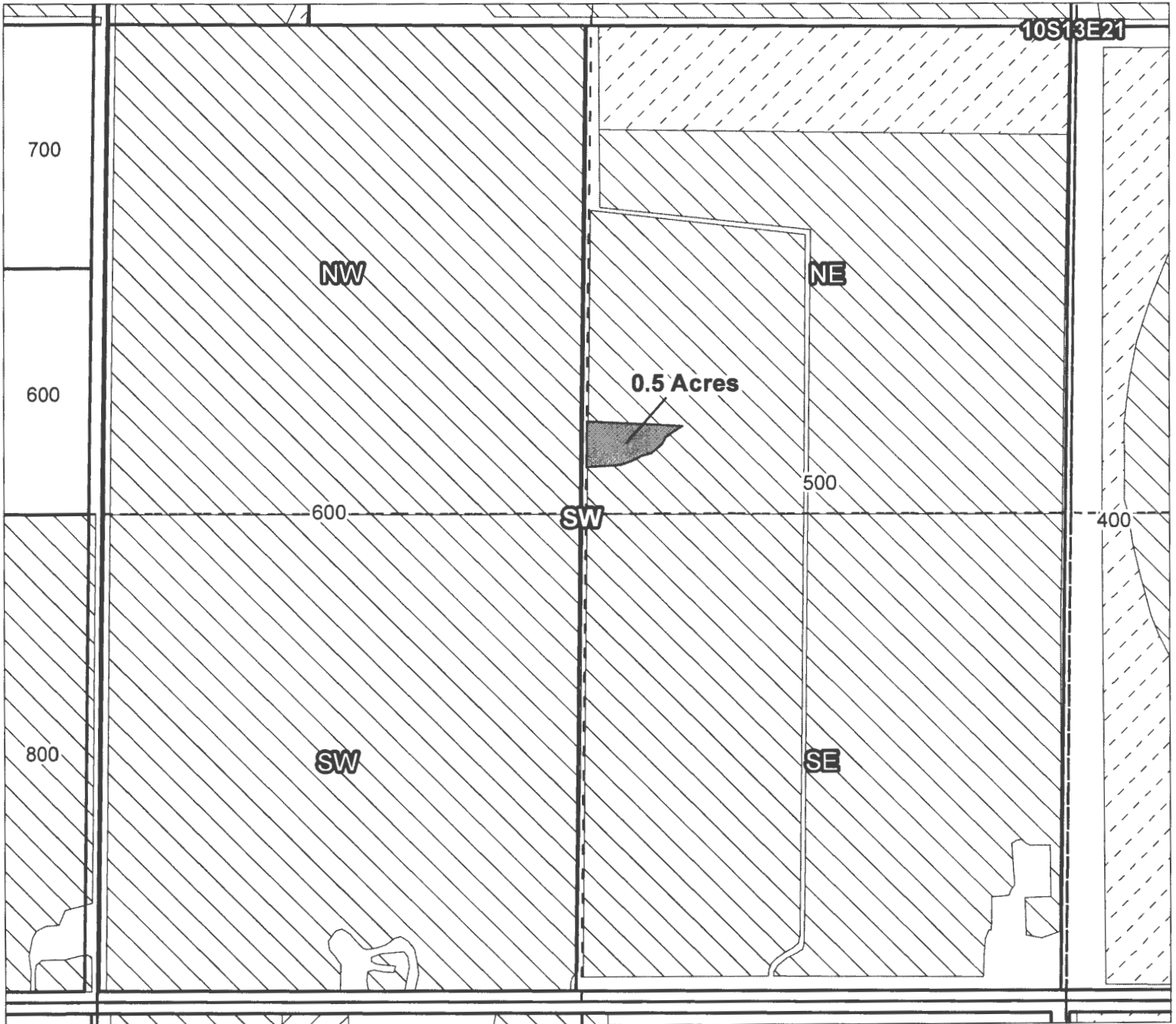
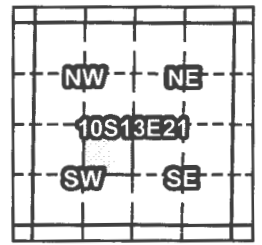
RECEIVED BY OWRD

JAN 02 2015

SALEM, OR

North Unit Irrigation District Claim of Beneficial Use - T11338

Certificates: 72279 (IR), 72281 (IS)
for Michael & Michelle Varley



Taxlot 500, 10S13E21NESW: 0.5 Acres ON (Cert 72279 IR, 72281 IS)

RECEIVED BY OWRD

JAN 02 2015

SALEM, OR

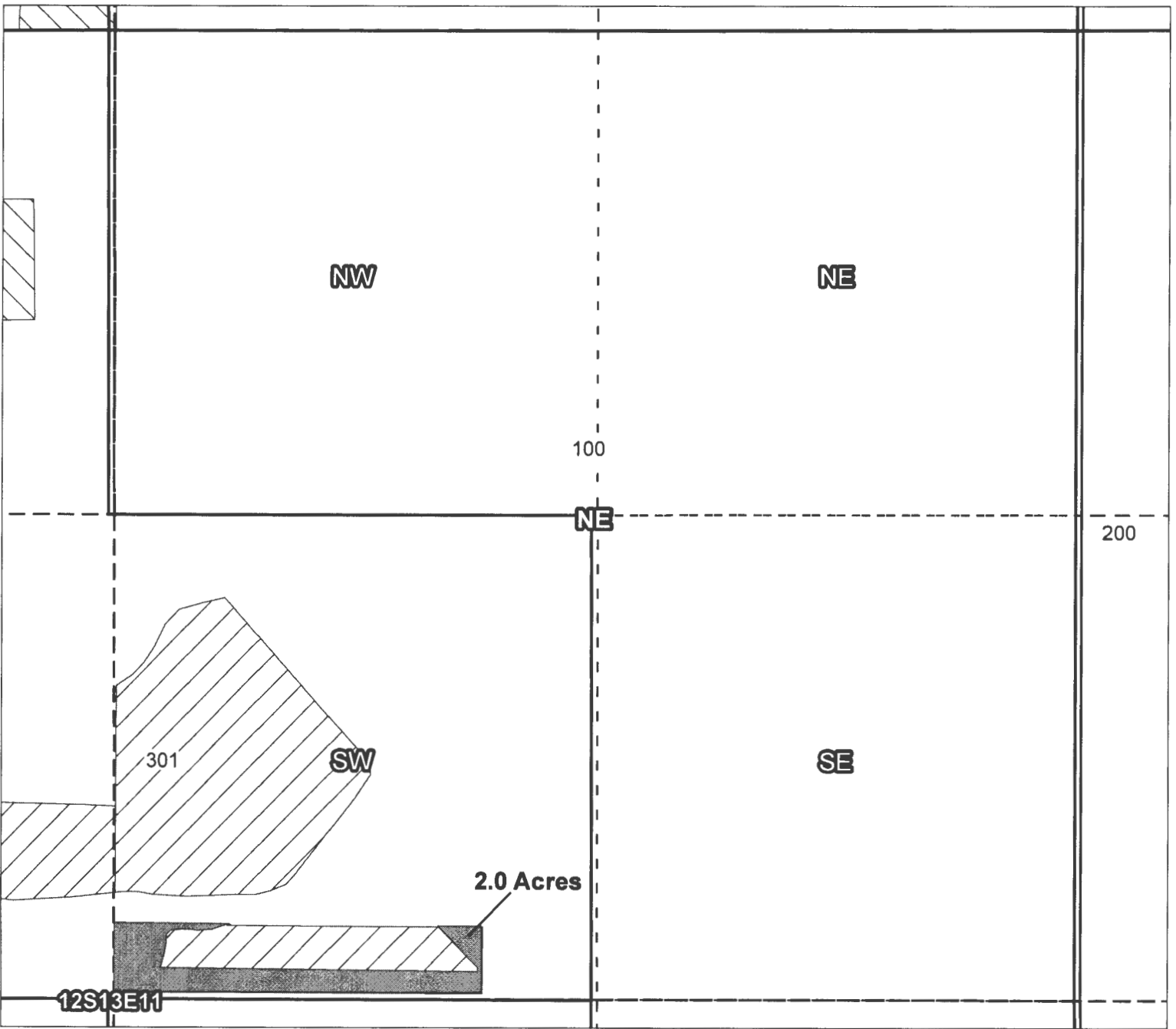
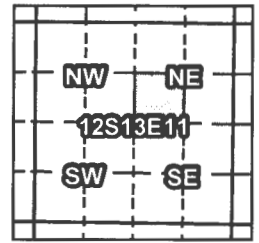
- Canals
- Taxlots
- Claim of Beneficial Use
- Cert 72279 & 72281
- Cert 88876
- All Other Certs



1 inch = 400 feet

North Unit Irrigation District Claim of Beneficial Use - T11338

Certificates: 88876 (IR)
for Rosalind A Reynolds



Taxlot 301, 12S13E11SWNE: 2.0 Acres On (Cert 88876 IR)

RECEIVED BY OWRD

JAN 08 2015

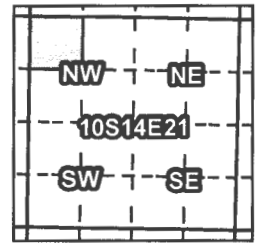
SALEM, OR

- Canals
- Taxlots
- Claim of Beneficial Use
- Cert 72279 & 72281
- Cert 88876
- All Other Certs

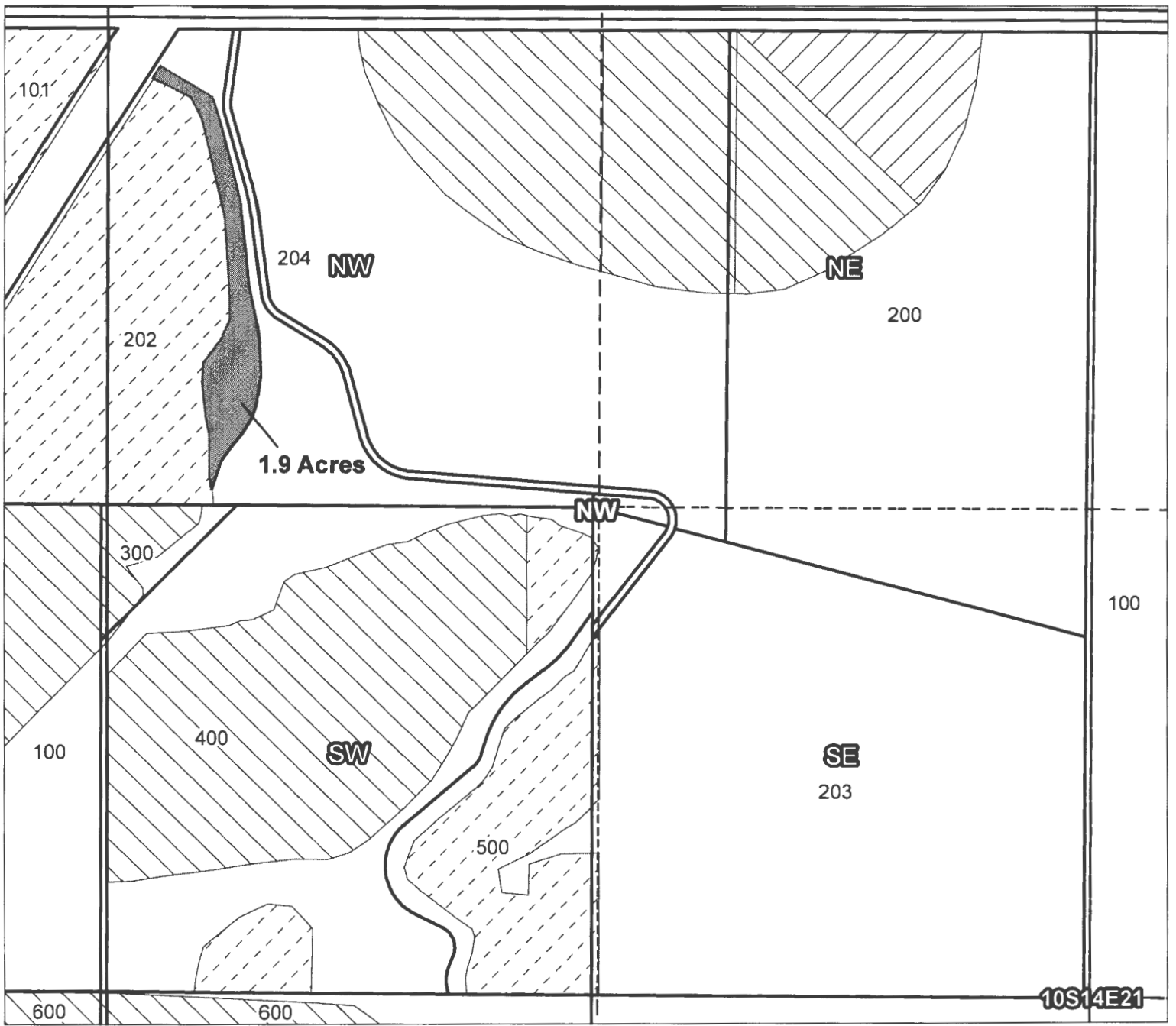


1 inch = 400 feet

North Unit Irrigation District Claim of Beneficial Use - T11338



Certificates: 88876 (IR)
for Vern & Dena Forristall



Taxlot 202, 10S14E21NWNW: 1.9 Acres ON (Cert 88876 IR)

RECEIVED BY OWRD
JAN 02 2015
SALEM, OR

- Canals
- Taxlots
- Claim of Beneficial Use
- Cert 72279 & 72281
- Cert 88876
- All Other Certs

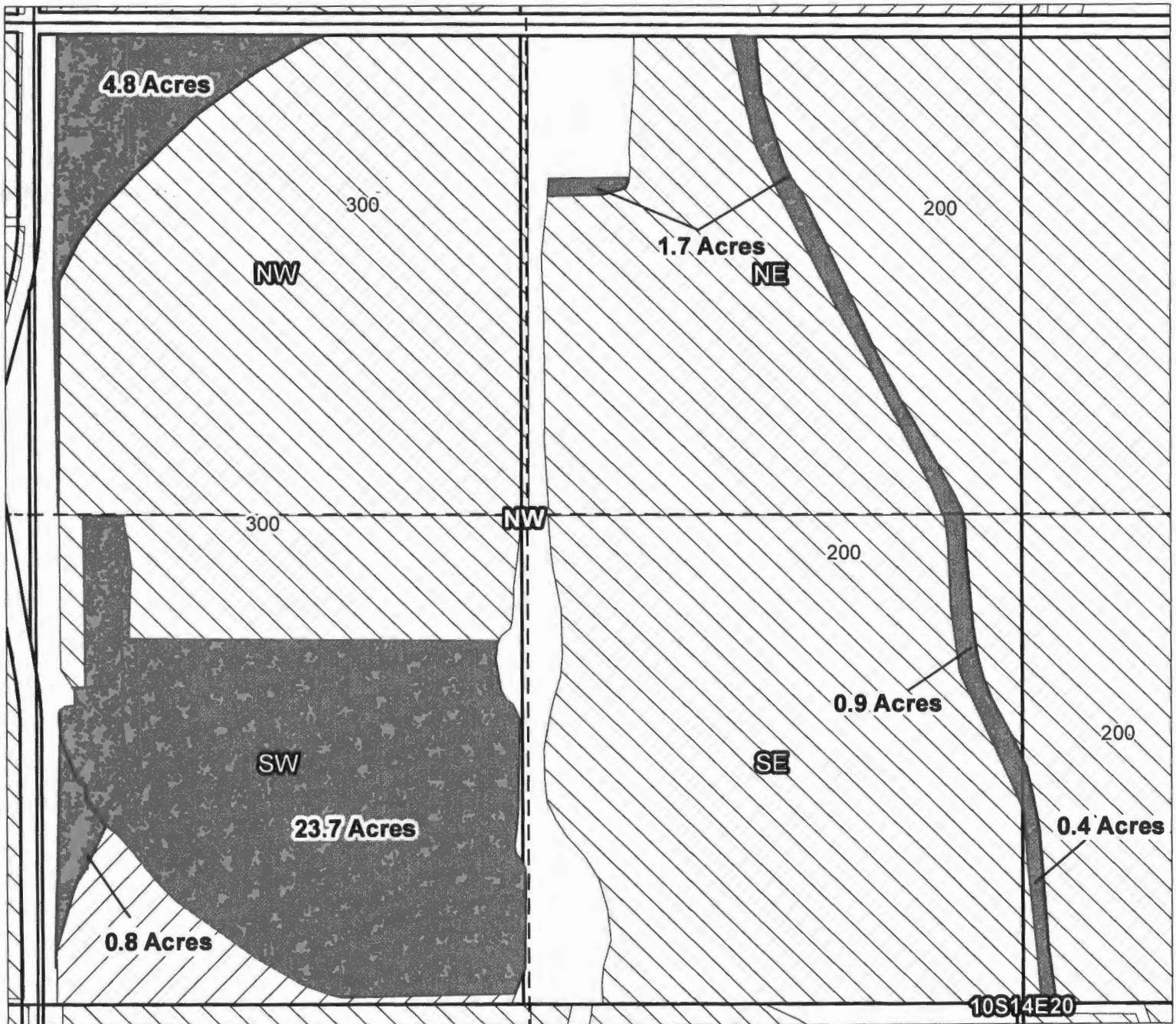
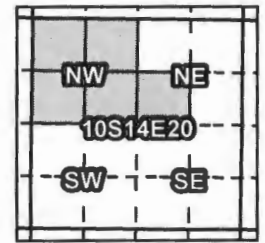


1 inch = 400 feet

11-03, 11-04, 11-06

North Unit Irrigation District Claim of Beneficial Use - T11338

Certificates: 88876 (IR), 72279 (IR), 72281 (IS)
for Vern & Dena Forristall



- Taxlot 200, 10S14E20SENE: 0.9 Acres ON, (Cert 88876 IR)
- Taxlot 200, 10S14E20NENE: 1.7 Acres ON, (Cert 88876 IR)
- Taxlot 200, 10S14E20SENE: 0.4 Acres ON, (Cert 88876 IR)
- Taxlot 300, 10S14E20SENE: 0.8 Acres ON, (Cert 88876 IR)
- Taxlot 300, 10S14E20NENE: 4.8 Acres ON, (Cert 88876 IR)
- Taxlot 300, 10S14E20SENE: 23.7 Acres ON, (Cert 72279 IR, 72281 IS)

RECEIVED BY OWRD

JAN 03 2015

SALEM, OR

- Canals
- Taxlots
- Claim of Beneficial Use
- Cert 72279 & 72281
- Cert 88876
- All Other Certs



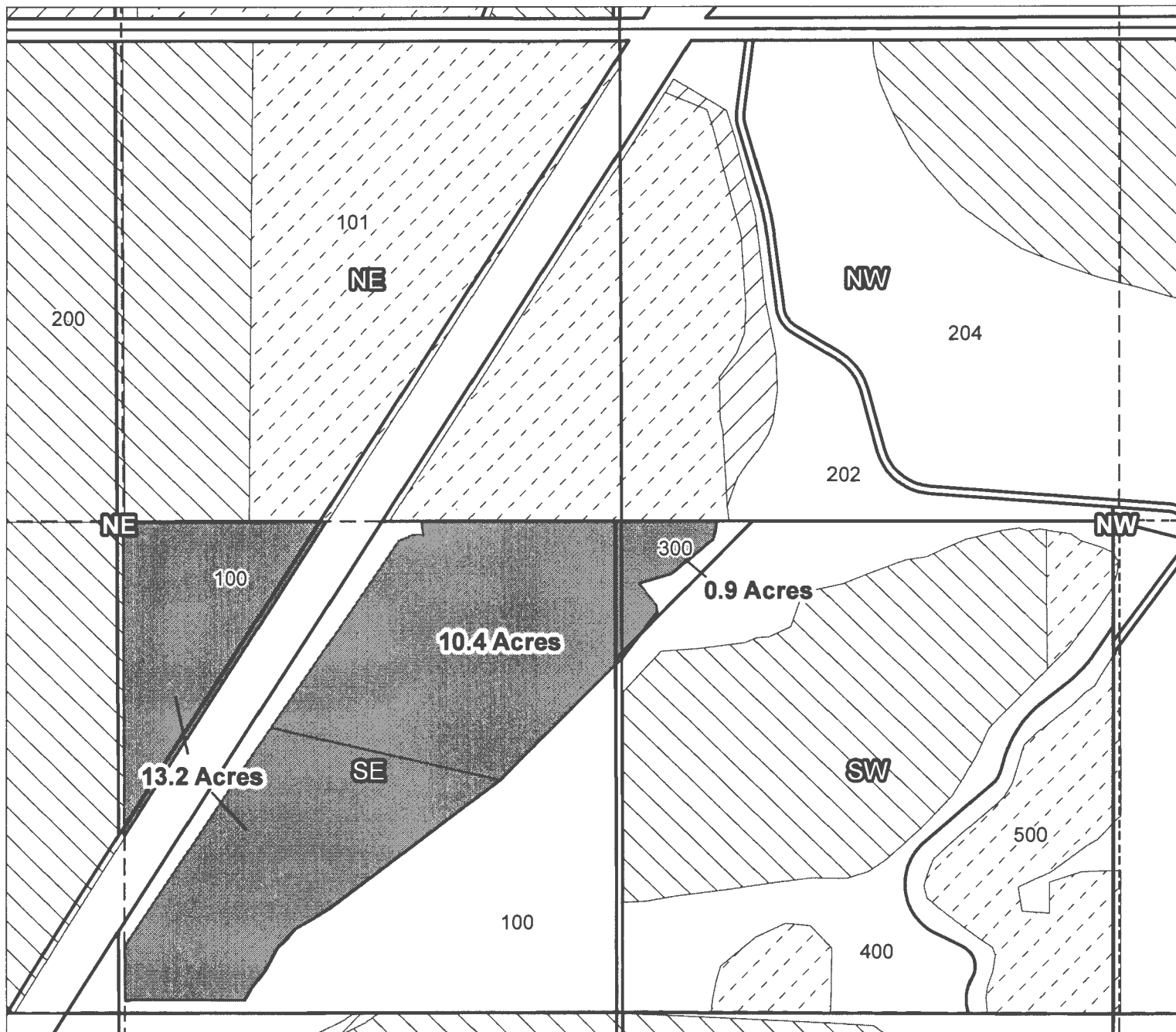
1 inch = 400 feet

11-04 - 11-05

North Unit Irrigation District Claim of Beneficial Use - T11338

Certificates: 88876 (IR), 72279 (IR), 72281 (IS)
for Tim & Terry Knuths

NE	NW
14E20	10S14E21
SE	SW



Taxlot 100, 10S14E20SENE: 13.2 Acres ON, (Cert 88876 IR)
 Taxlot 100, 10S14E20SENE: 10.4 Acres ON, (Cert 72279 IR, 72281 IS)
 Taxlot 300, 10S14E21SWNW: 0.9 Acres ON, (Cert 72279 IR, 72281 IS)

- Canals
- Taxlots
- Claim of Beneficial Use
- Cert 72279 & 72281
- Cert 88876
- All Other Certs

RECEIVED BY OWRD

JAN 02 2015

SALEM, OH

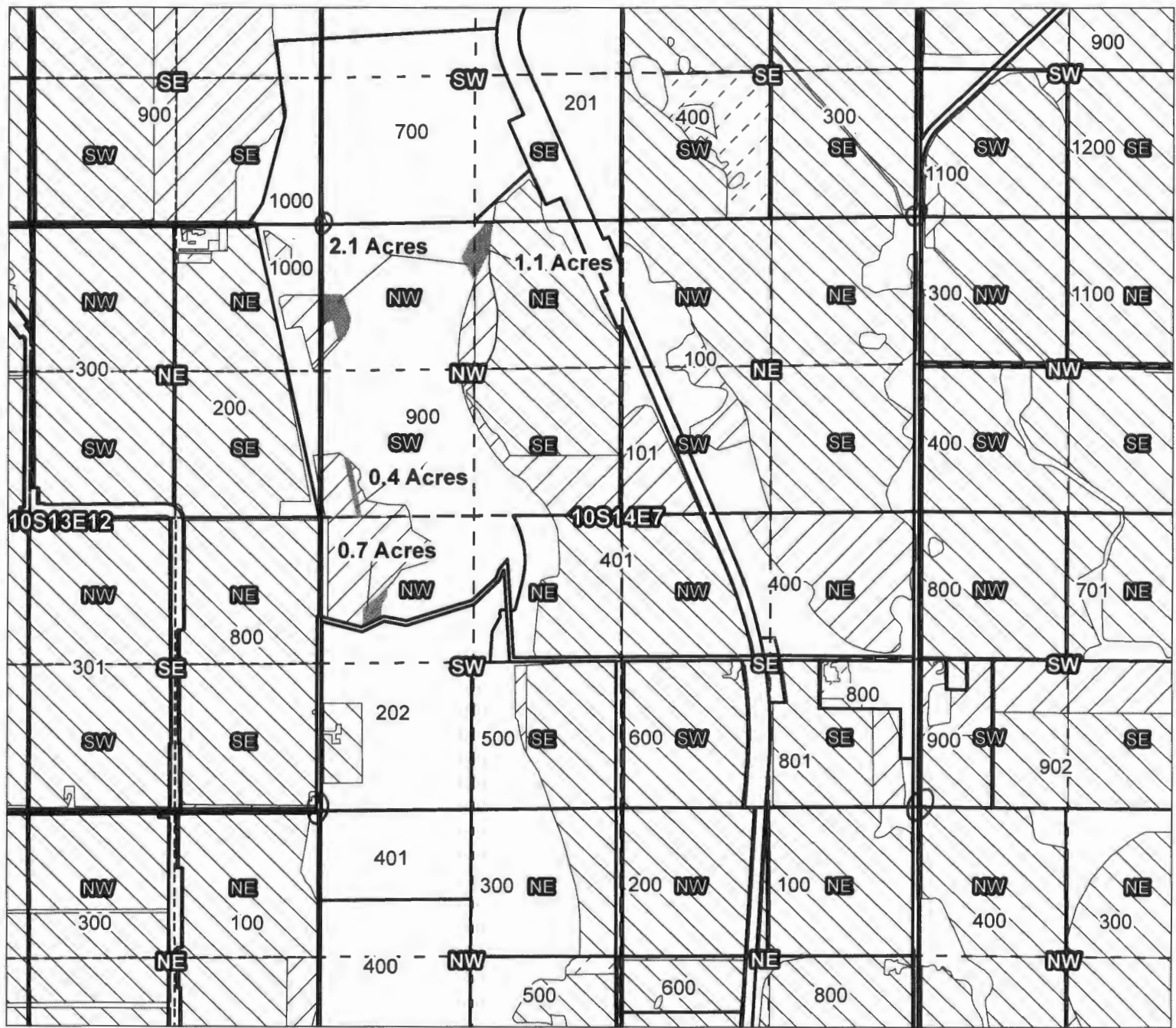
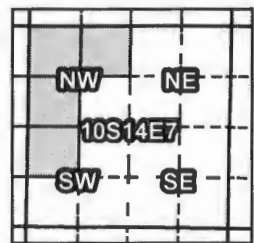


1 inch = 400 feet

Prepared by Geo-Spatial Solutions Inc. | December 2014

North Unit Irrigation District Claim of Beneficial Use - T11338

Certificates: 88876 (IR), 72279 (IR), 72281 (IS)
for Michael & Deborah Youmans



Taxlot 900, 10S14E7NENW: 1.1 Acres ON, (Cert 72279 IR, 72281 IS)
Taxlot 900, 10S14E7NWNW: 2.1 Acres ON, (Cert 88876 IR)
Taxlot 900, 10S14E7NWSW: 0.7 Acres ON, (Cert 88876 IR)
Taxlot 900, 10S14E7SWNW: 0.4 Acres ON, (Cert 88876 IR)

- Canals
- Taxlots
- Claim of Beneficial Use
- Cert 72279 & 72281
- Cert 88876
- All Other Certs

RECEIVED BY OWRD

JAN 02 2015

SALEM, OR

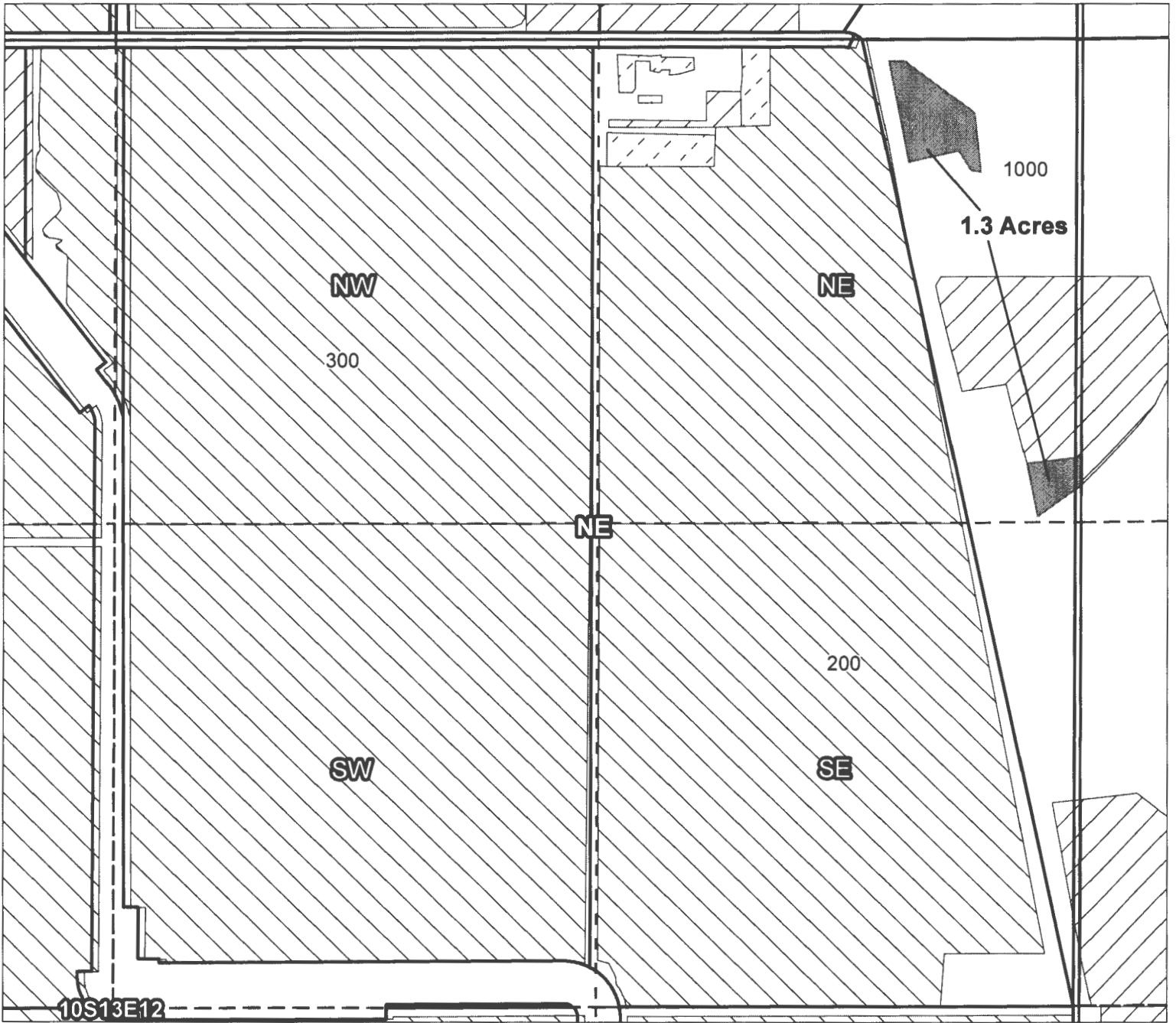
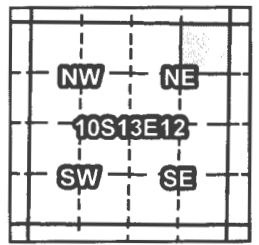


1 inch = 1,320 feet

North Unit Irrigation District

Claim of Beneficial Use - T11338

Certificates: 88876 (IR)
for Michael & Deborah Youmans



Taxlot 1000, 10S13E12NENE: 1.3 Acres ON, (Cert 88876 IR)

- Canals
- Taxlots
- Claim of Beneficial Use
- Cert 72279 & 72281
- Cert 88876
- All Other Certs

RECEIVED BY OWRD
JAN 02 2015
SALEM, OR



1 inch = 400 feet

NUID T-1138 2011 Beneficial Use/Final Proof Tracking sheet

COUNTY	COUNTY TAXLOT	LEGAL DESCRIPTION	BOOK	J STATUS	DINN	CERT	PERMIT	PRIORITY	USE	PASC	POD_ID	OWNER	COMMENTS	Comments-GSS
JEFFERSON	1013210000500	10-13-21-NE/SW-500	0.50	Notice On	11-01	72279	23193	19130218	IR	P	24531	Michael & Michelle Varley	No mapping changes	
JEFFERSON	1013210000500	10-13-21-NE/SW-500	0.50	Notice On	11-01	72281	25921	19550623	IR	S	24531	Michael & Michelle Varley	No mapping changes	
JEFFERSON	1213110000301	12-13-11-SW/NE-301	2.00	Notice On	11-02	88876	33954	19680918	IR	P	24531	Rosalind A Reynolds	was certificate 72283 No mapping changes Name change: Mr. Reynolds passed away	
JEFFERSON	101420000300	10-14-20-NW/NW-300	4.80	Notice On	11-03	88876	33954	19680918	IR	P	24531	Vern & Dena Forristall	was certificate 72283 No mapping changes	
JEFFERSON	101420000300	10-14-20-SW/NW-300	0.80	Notice On	11-03	88876	33954	19680918	IR	P	24531	Vern & Dena Forristall	was certificate 72283 No mapping changes	
JEFFERSON	101420000200	10-14-20-NE/NW-200	1.70	Notice On	11-03	88876	33954	19680918	IR	P	24531	Vern & Dena Forristall	was certificate 72283 No mapping changes	
JEFFERSON	101420000200	10-14-20-SE/NW-200	0.90	Notice On	11-03	88876	33954	19680918	IR	P	24531	Vern & Dena Forristall	was certificate 72283 No mapping changes	
JEFFERSON	101420000200	10-14-20-SW/NE-200	0.40	Notice On	11-03	88876	33954	19680918	IR	P	24531	Vern & Dena Forristall	was certificate 72283 No mapping changes	
JEFFERSON	1014210000202	10-14-21-NW/NW-202	1.90	Notice On	11-03	88876	33954	19680918	IR	P	24531	Vern & Dena Forristall	was certificate 72283 No mapping changes	
JEFFERSON	101420000100	10-14-20-SE/NE-100	13.20	Notice On	11-04	88876	33954	19680918	IR	P	24531	Tim & Terry Knuths	was certificate 72283 No mapping changes	
JEFFERSON	101420000100	10-14-20-SE/NE-100	10.40	Notice On	11-05	72279	23193	19130218	IR	P	24531	Tim & Terri Knuths	No mapping changes	
JEFFERSON	101420000100	10-14-20-SE/NE-100	10.40	Notice On	11-05	72281	25921	19550623	IR	S	24531	Tim & Terri Knuths	No mapping changes	
JEFFERSON	1014210000300	10-14-21-SW/NW-300	0.90	Notice On	11-05	72279	23193	19130218	IR	P	24531	Tim & Terri Knuths	No mapping changes	
JEFFERSON	1014210000300	10-14-21-SW/NW-300	0.90	Notice On	11-05	72281	25921	19550623	IR	S	24531	Tim & Terri Knuths	No mapping changes	
JEFFERSON	101420000300	10-14-20-SW/NW-300	23.70	Notice On	11-06	72279	23193	19130218	IR	P	24531	Vern & Dena Forristall	No mapping changes	
JEFFERSON	101420000300	10-14-20-SW/NW-300	23.70	Notice On	11-06	72281	25921	19550623	IR	S	24531	Vern & Dena Forristall	No mapping changes	
JEFFERSON	1013120001000	10-13-12-NE/NE-1000	1.30	Notice On	11-08	88876	33954	19680918	IR	P	24531	Michael & Deborah Youmans	was certificate 72283 Note: we had a petition correction and map correction but GEO is correct	
JEFFERSON	1014070000900	10-14-07-NW/NW-900	2.10	Notice On	11-08	88876	33954	19680918	IR	P	24531	Michael & Deborah Youmans	was certificate 72283 Note: we had a petition correction and map correction but GEO is correct	
JEFFERSON	1014070000900	10-14-07-NE/NW-900	1.10	Notice On	11-08	72279	23193	19130218	IR	P	24531	Michael & Deborah Youmans	was certificate 72283 Note: we had a petition correction and map correction but GEO is correct	
JEFFERSON	1014070000900	10-14-07-NE/NW-900	1.10	Notice On	11-08	72281	25921	19550623	IR	S	24531	Michael & Deborah Youmans	was certificate 72283 Note: we had a petition correction and map correction but GEO is correct	
JEFFERSON	1014070000900	10-14-07-SW/NW-900	0.40	Notice On	11-08	88876	33954	19680918	IR	P	24531	Michael & Deborah Youmans	was certificate 72283 Note: we had a petition correction and map correction but GEO is correct	
JEFFERSON	1014070000900	10-14-07-NW/SW-900	0.70	Notice On	11-08	88876	33954	19680918	IR	P	24531	Michael & Deborah Youmans	was certificate 72283 Note: we had a petition correction and map correction but GEO is correct	

RECEIVED BY OWRD

JAN 02 2015

SALEM, OR