



State of Oregon
 Water Resources Department
 725 Summer Street NE, Suite A
 Salem, Oregon 97301-1266
 (503) 986-0900

Application for Permanent Water Right Transfer

Part 1 of 5 – Minimum Requirements Checklist

This transfer application will be returned if Parts 1 through 5 and all required attachments are not completed and included.

For questions, please call (503) 986-0900, and ask for Transfer Section.

Check all items included with this application. (N/A = Not Applicable)

- Part 1 – Completed Minimum Requirements Checklist.
- Part 2 – Completed Transfer Application Map Checklist.
- Part 3 – Application Fee, payable by check to the Oregon Water Resources Department, and completed Fee Worksheet, page 3. Try the new online fee calculator at: http://apps.wrd.state.or.us/apps/misc/wrd_fee_calculator. If you have questions, call Customer Service at (503) 986-0801.
- Part 4 – Completed Applicant Information and Signature.
- Part 5 – Information about Water Rights to be Transferred: **How many water rights are to be transferred? Three List them here: 27471, 42083 and 81585**
 Please include a separate Part 5 for each water right. (See instructions on page 6)

RECEIVED BY OWRD

Attachments:

- Completed Transfer Application Map. OCT 31 2016
- Completed Evidence of Use Affidavit and supporting documentation.
- N/A Affidavit(s) of Consent from Landowner(s) (if the applicant does not own the land the water right is on.) SALEM, OR
- N/A Supplemental Form D – For water rights served by or issued in the name of an irrigation district. Complete when the transfer applicant is not the irrigation district.
- N/A Land Use Information Form with approval and signature (or signed land use form receipt stub). Not required if water is to be diverted, conveyed, and/or used only on federal lands or if **all** of the following apply: a) a change in place of use only, b) no structural changes, c) the use of water is for irrigation only, and d) the use is located within an irrigation district or an exclusive farm use zone.
- N/A Water Well Report/Well Log for changes in point(s) of appropriation (well(s)) or additional point(s) of appropriation.
- N/A Geologist Report for a change from a surface water point of diversion to a ground water point of appropriation (well), if the proposed well is more than 500' from the surface water source and more than 1000' upstream or downstream from the point of diversion. See OAR 690-380-2130 for requirements and applicability.

(For Staff Use Only)

WE ARE RETURNING YOUR APPLICATION FOR THE FOLLOWING REASON(S):

- Application fee not enclosed/insufficient Map not included or incomplete
- Land Use Form not enclosed or incomplete
- Additional signature(s) required Part _____ is incomplete

Other/Explanation _____

Staff: _____ 503-986-0 _____ Date: ____/____/____

OCT 31 2016

Part 2 of 5 – Transfer Application Map Checklist

Your transfer application will be returned if any of the map requirements listed below are not met.

Please be sure that the transfer application map you submit includes all the required items and matches the existing water right map. Check all boxes that apply.

- N/A Certified Water Right Examiner (CWRE) Stamp and Original Signature. For a list of CWREs, see http://apps.wrd.state.or.us/apps/wr/cwre_license_view/. CWRE stamp and signature are not required for substitutions.
- N/A If **more than three** water rights are involved, separate maps are needed for each water right.
- Permanent quality printed with dark ink on good quality paper.
- The size of the map can be 8½ x 11 inches, 8½ x 14 inches, 11 x 17 inches, or up to 30 x 30 inches. For 30 x 30 inch maps, one extra copy is required.
- A north arrow, a legend, and scale.
- The scale of the map must be: 1 inch = 400 feet, 1 inch = 1,320 feet, the scale of the Final Proof/Claim of Beneficial Use Map (the map used when the permit was certificated), the scale of the county assessor map if the scale is not smaller than 1 inch = 1,320 feet, or a scale that has been pre-approved by the Department.
- Township, Range, Section, ¼ ¼, DLC, Government Lot, and other recognized public land survey lines.
- Tax lot boundaries (property lines) are required. Tax lot numbers are recommended.
- Major physical features including rivers and creeks showing direction of flow, lakes and reservoirs, roads, and railroads.
- Major water delivery system features from the point(s) of diversion/appropriation such as main pipelines, canals, and ditches.
- Existing place of use that includes separate hachuring for each water right, priority date, and use including number of acres in each quarter-quarter section, government lot, or in each quarter-quarter section as projected within government lots, donation land claims, or other recognized public land survey subdivisions. If less than the entirety of the water right is being changed, a separate hachuring is needed for lands left unchanged.
- N/A Proposed place of use that includes separate hachuring for each water right, priority date, and use including number of acres in each quarter-quarter section, government lot, or in each quarter-quarter section as projected within government lots, donation land claims, or other recognized public land survey subdivisions.
- Existing point(s) of diversion or well(s) with distance and bearing or coordinates from a recognized survey corner. This information can be found in your water right certificate or permit.
- N/A If you are proposing a change in point(s) of diversion or well(s), show the proposed location and label it clearly with distance and bearing or coordinates. If GPS coordinates are used, latitude-longitude coordinates may be expressed as either degrees-minutes-seconds with at least one digit after the decimal (example – 42°32'15.5") or degrees-decimal with five or more digits after the decimal (example – 42.53764°).

T 12517

Part 3 of 5 – Fee Worksheet

FEE WORKSHEET for PERMANENT TRANSFER (except Substitution)			
1	Base Fee (includes one type of change to one water right for up to 1 cfs)	1	\$1,000
	Types of change proposed: <input checked="" type="checkbox"/> Place of Use <input checked="" type="checkbox"/> Character of Use <input type="checkbox"/> Point of Diversion/Appropriation Number of above boxes checked = <u>2 (2a)</u> Subtract 1 from the number in line 2a = <u>1 (2b)</u> [If only one change, this will be 0]		
2	Multiply line 2b by \$800 and enter » » » » » » » » » » » » » » » » » »	2	800
3	Number of water rights included in transfer <u>3 (3a)</u> Subtract 1 from the number in 3a above: <u>2 (3b)</u> [If only one water right this will be 0] Multiply line 3b by \$450 and enter » » » » » » » » » » » » » » » » » »	3	900
4	Do you propose to add or change a well, or change from a surface water POD to a well? <input checked="" type="checkbox"/> No: enter 0 on line 4 <input type="checkbox"/> Yes: enter \$350 » » » » » » » » » » » » » » » » » »	4	0
5	Do you propose to change the place of use or character of use? <input type="checkbox"/> No: enter 0 on line 5 <input checked="" type="checkbox"/> Yes: enter the cfs for the portions of the rights to be transferred (see example below*): <p style="text-align: center;">CFS = <u>0.80 (5a)</u> Subtract 1.0 from the number in 5a above: <u>-0.20 (5b)</u> If 5b is 0 or less, enter 0 on line 5 If 5b is greater than 0, round up to the nearest whole number: _____ (5c) and multiply 5c by \$300, then enter on line 5</p>	5	0
6	Add entries on lines 1 through 5 above »	6	2700
7	Is this transfer: <input type="checkbox"/> necessary to complete a project funded by the Oregon Watershed Enhancement Board (OWEB) under ORS 541.932? <input checked="" type="checkbox"/> endorsed in writing by ODFW as a change that will result in a net benefit to fish and wildlife habitat? If one or more boxes is checked, multiply line 6 by 0.5 and enter on line 7 If no box is applicable, enter 0 on line 7	7	0
8	Subtract line 7 from line 6 »	8	\$ 2700

*Example for Line 5a calculation to transfer 45.0 acres of Primary Certificate 12345 (total 1.25 cfs for 100 acres) and 45.0 acres of Supplemental Certificate 87654 (1/80 cfs per acre) on the same land:

- For irrigation calculate cfs for each water right involved as follows:
 - Divide total authorized cfs by total acres in the water right (for C12345, 1.25 cfs ÷ 100 ac); then multiply by the number of acres to be transferred to get the transfer cfs (x 45 ac = 0.56 cfs).
 - If the water right certificate does not list total cfs, but identifies the allowable use as 1/40 or 1/80 of a cfs per acre; multiply number of acres proposed for change by either 0.025 (1/40) or 0.0125 (1/80). (For C87654, 45.0 ac x 0.0125 cfs/ac = 0.56 cfs)
- Add cfs for the portions of water rights on all the land included in the transfer; however **do not count cfs for supplemental rights on acreage for which you have already calculated the cfs fee for the primary right on the same land.** The fee should be assessed only once for each "on the ground" acre included in the transfer. (In this example, blank 5a would be only 0.56 cfs, since both rights serve the same 45.0 acres. Blank 5b would be 0 and Line 5 would then also become 0).

FEE WORKSHEET for SUBSTITUTION			
1	Base Fee (includes change to one well)	1	\$725.00
	Number of wells included in substitution <u>0 (2a)</u> Subtract 1 from the number in 3a above: <u>0 (2b)</u> [If only one well this will be 0]		
2	Multiply line 2b by \$350 and enter » » » » » » » » » » » » » » » » » »	2	0
3	Add entries on lines 1 through 2 above » » » » » » Fee for Substitution:	3	NA

Part 4 of 5 – Applicant Information and Signature

Applicant Information

APPLICANT/BUSINESS NAME Pacifica – A Garden in the Siskiyou		PHONE NO. 541-846-1100	ADDITIONAL CONTACT NO. RECEIVED BY OWRD
ADDRESS P. O. Box 1		FAX NO. OCT 31 2016	
CITY Williams	STATE Oregon	ZIP 97544	E-MAIL ray@pacificagarden.org SALEM, OR
BY PROVIDING AN E-MAIL ADDRESS, CONSENT IS GIVEN TO RECEIVE ALL CORRESPONDENCE FROM THE DEPARTMENT ELECTRONICALLY. COPIES OF THE FINAL ORDER DOCUMENTS WILL ALSO BE MAILED.			

Agent Information – The agent is authorized to represent the applicant in all matters relating to this application.

AGENT/BUSINESS NAME Ray Prag		PHONE NO. 541-846-1100	ADDITIONAL CONTACT NO.
ADDRESS P. O. Box 1		FAX NO.	
CITY Williams	STATE Oregon	ZIP 97544	E-MAIL ray@pacificagarden.org
BY PROVIDING AN E-MAIL ADDRESS, CONSENT IS GIVEN TO RECEIVE ALL CORRESPONDENCE FROM THE DEPARTMENT ELECTRONICALLY. COPIES OF THE FINAL ORDER DOCUMENTS WILL ALSO BE MAILED.			

Explain in your own words what you propose to accomplish with this transfer application, and why:
Change POU to land closer to roads and entrance to gardens where there is easier access for public use. Change the Character of Use from irrigation to nursery use within the greenhouses and nursery beds for Forest Farm Nursery.

If you need additional space, continue on a separate piece of paper and attach to the application as "Attachment I".


- Check this box if this project is fully or partially funded by the American Recovery and Reinvestment Act. (Federal stimulus dollars)

Check One Box

- By signing this application, I understand that, upon receipt of the draft preliminary determination and prior to Department approval of the transfer, I will be required to provide landownership information and evidence that I am authorized to pursue the transfer as identified in OAR 690-380-4010(5); **OR**
- I affirm the applicant is a municipality as defined in ORS 540.510(3)(b) and that the right is in the name of the municipality or a predecessor; **OR**
- I affirm the applicant is an entity with the authority to condemn property and is acquiring by condemnation the property to which the water right proposed for transfer is appurtenant and have supporting documentation.

I understand that prior to Department approval of the transfer application, I may be required to submit payment to the Department for publication of a notice in a newspaper with general circulation in the area where the water right is located, once per week for two consecutive weeks. If more than one qualifying newspaper is available, I suggest publishing the notice in the following newspaper: **Grants Pass Daily Courier**

I (we) affirm that the information contained in this application is true and accurate.

 Applicant signature	Ray Prag, Manager Print Name (and Title if applicable)	9/14/2016 Date
Applicant signature	Print Name (and Title if applicable)	Date

Is the applicant the sole owner of the land on which the water right, or portion thereof, proposed for transfer is located? Yes No *If NO, include signatures of all deeded landowners (and mailing and/or e-mail addresses if different than the applicant's) or attach affidavits of consent (and mailing and/or e-mail addresses) from all landowners or individuals/entities to which the water right(s) were conveyed.*

Check the following boxes that apply:

- The applicant is responsible for completion of change(s). Notices and correspondence should continue to be sent to the applicant.
- The receiving landowner will be responsible for completing the proposed change(s) after the final order is issued. Copies of notices and correspondence should be sent to this landowner.
- Both the receiving landowner and applicant will be responsible for completion of change(s). Copies of notices and correspondence should be sent to this landowner and the applicant.

At this time, are the lands in this transfer application in the process of being sold? Yes No

If YES, and you know who the new landowner will be, please complete the receiving landowner information table below. If you do not know who the new landowner will be, then a request for assignment will have to be filed for at a later date.

If a property sells, the certificated water right(s) located on the land belong to the new owner, unless a sale agreement or other document states otherwise. For more information see:

<http://www.oregon.gov/owrd/docs/transfer-propertytransactions.pdf>

RECEIVING LANDOWNER NAME NA			PHONE NO.	ADDITIONAL CONTACT NO.
ADDRESS				FAX NO.
CITY	STATE	ZIP	E-MAIL	


Describe any special ownership circumstances here: **None**

- Check here if any of the water rights proposed for transfer are or will be located within or served by an irrigation or other water district. (**Tip:** Complete and attach Supplemental Form D.)

IRRIGATION DISTRICT NAME NA	ADDRESS	
CITY	STATE	ZIP

- Check here if water for any of the rights supplied under a water service agreement or other contract for stored water with a federal agency or other entity.

ENTITY NAME NA	ADDRESS	
CITY	STATE	ZIP

 To meet State Land Use Consistency Requirements, you must list all county, city, municipal corporation, or tribal governments within whose jurisdiction water will be diverted, conveyed or used.

ENTITY NAME Josephine County Planning Dept.	ADDRESS 700 NW Dimmick Street, Suite C	
CITY Grants Pass	STATE Oregon	ZIP 97526

ENTITY NAME	ADDRESS	
CITY	STATE	ZIP

Part 5A of 5 – Water Right Information

Please use a separate Part 5 for each water right being changed

CERTIFICATE NO. 81585

Description of Water Delivery System

System capacity: 2.00 cubic feet per second (cfs) OR
 _____ gallons per minute (gpm)

Describe the current water delivery system or the system that was in place at some time within the last five years. Include information on the pumps, canals, pipelines and sprinklers used to divert, convey and apply the water at the authorized place of use.

A dam in Powell Creek diverts water via a 12” PVC gravity pipe to the property. Water is conveyed via 8” and 10” gravity pipes to Lippert Reservoirs No. 1 and 2 constructed per Certificates 27472 and 42082. Water is conveyed from Reservoir No. 2 to Reservoir No. 1 via a 15” CMP and from Reservoir No. 1 via 6” aluminum gravity pipes to the POU where it is applied via flood irrigating and impact sprinklers.

Table 1. Location of Authorized and Proposed Point(s) of Diversion (POD) or Appropriation (POA)

(Note: If the POD/POA name is not specified on the certificate, assign it a name or number here.)

POD Number	Is this POD Authorized on the Certificate or is it Proposed?	If POA	Twp		Rng		Sec	¼ ¼		Tax Lot	Measured Distances (from a recognized survey corner)
POD 1	<input checked="" type="checkbox"/> Authorized	NA	38	S	5	W	15	SW	NE	115	1514’ S and 1484’ W of NE Corner of Section 15

Check all type(s) of change(s) proposed below (change “CODES” are provided in parentheses):

- | | |
|--|---|
| <input checked="" type="checkbox"/> Place of Use (POU) | <input type="checkbox"/> Supplemental Use to Primary Use (S to P) |
| <input checked="" type="checkbox"/> Character of Use (USE) | <input type="checkbox"/> Point of Appropriation/Well (POA) |
| <input type="checkbox"/> Point of Diversion (POD) | <input type="checkbox"/> Additional Point of Appropriation (APOA) |
| <input type="checkbox"/> Additional Point of Diversion (APOD) | <input type="checkbox"/> Substitution (SUB) |
| <input type="checkbox"/> Surface Water POD to Ground Water POA (SW/GW) | <input type="checkbox"/> Government Action POD (GOV) |

Will all of the proposed changes affect the entire water right?

- Yes Complete only the Proposed (“to” or “on” lands) section of Table 2 on the next page. Use the “CODES” listed above to describe the proposed changes.
- No Complete all of Table 2 to describe the portion of the water right to be changed.

Amended

Please use and attach additional pages of Table 2 as needed.

Table 2. Description of Changes to Water Right Certificate No. 81585

List the change proposed for the acreage in each ¼ ¼. If more than one change is proposed, specify the acreage associated with each change. If there is more than one POD/POA involved in the proposed changes, specify the acreage associated with each POD/POA.

Additional remarks: None.

AUTHORIZED ("from lands") The listing that appears on the certificate BEFORE PROPOSED CHANGES List only that part or portion of the water right that will be changed.													Proposed Changes (see "CODES" from previous page)	PROPOSED ("to lands") The listing as it would appear AFTER PROPOSED CHANGES are made.									
Twp	Rng	Sec	¼ ¼	Tax Lot	Gvt Lot or DLC	Acres	Type of USE listed on Certificate	POD Number from Table 1	Priority Date	Twp	Rng	Sec		¼ ¼	Tax Lot	Gvt Lot or DLC	Acres	New Type of USE	POD Number from Table 1	Priority Date			
38	S	5	W 11 SE SE	503	NA	23.0	PRI IRR	POD 1	1867	USE	38	S	5	W 11 SW SE	503	NA	0.2	NURSERY	POD 1	1867			
38	S	5	W 11 SW SE	503	NA	12.9	PRI IRR	POD1	1867	USE	38	S	5	W 11 SE SE	503	NA	2.0	NURSERY	POD 1	1867			
										POU	38	S	5	W 11 SE SW	500	NA	4.9	PRI IRR	POD 1	1867			
										POU	38	S	5	W 14 NW NW	500 501	NA	10.6	PRI IRR	POD 1	1867			
										POU	38	S	5	W 14 NE NW	500 501	NA	8.4	PRI IRR	POD 1	1867			
										POU	38	S	5	W 14 NW NE	500	NA	9.8	NURSERY	POD 1	1867			
TOTAL ACRES:						35.9					TOTAL ACRES:						35.9						

RECEIVED BY OWRD

Please use and attach additional pages of Table 2 as needed.

Table 2. Description of Changes to Water Right Certificate No. 81585

List the change proposed for the acreage in each ¼ ¼. If more than one change is proposed, specify the acreage associated with each change. If there is more than one POD/POA involved in the proposed changes, specify the acreage associated with each POD/POA.

Additional remarks: None.


AUTHORIZED ("from lands") The listing that appears on the certificate BEFORE PROPOSED CHANGES List only that part or portion of the water right that will be changed.											Proposed Changes (see "CODES" from previous page)	PROPOSED ("to lands") The listing as it would appear AFTER PROPOSED CHANGES are made.														
Twp	Rng	Sec	¼	¼	Tax Lot	Gvt Lot or DLC	Acres	Type of USE listed on Certificate	POD Number from Table 1	Priority Date		Twp	Rng	Sec	¼	¼	Tax Lot	Gvt Lot or DLC	Acres	New Type of USE	POD Number from Table 1	Priority Date				
38	S	5	W	11	SW	SE	503	NA	26.4	PRI IRR	POD 1	1867	USE	38	S	5	W	11	SW	SE	503	NA	0.2	NURSERY	POD 1	1867
38	S	5	W	11	SE	SE	503	NA	21.4	PRI IRR	POD1	1867	USE	38	S	5	W	11	SE	SE	503	NA	2.0	NURSERY	POD 1	1867
													POU	38	S	5	W	11	SE	SW	500	NA	4.1	PRI IRR	POD 1	1867
													POU	38	S	5	W	14	NW	NW	500 501	NA	19.8	PRI IRR	POD 1	1867
													POU	38	S	5	W	14	NE	NW	500 501	NA	13.1	PRI IRR	POD 1	1867
													POU	38	S	5	W	14	NW	NE	500	NA	9.8	PRI IRR	POD 1	1867
													POU	38	S	5	W	15	NE	NE	500	NA	1.0	PRI IRR	POD 1	1867
							TOTAL ACRES:	47.8						TOTAL ACRES:							47.8	(plus 2.2 acres of new use)				

For Place of Use or Character of Use Changes

Are there other water right certificates, water use permits or ground water registrations associated with the “from” or the “to” lands? Yes No

If YES, list the certificate, water use permit, or ground water registration numbers:

Certificates No. 27471 and 42083



Pursuant to ORS 540.510, any “layered” water use such as an irrigation right that is supplemental to a primary right proposed for transfer must be included in the transfer or be cancelled. Any change to a ground water registration must be filed separately in a ground water registration modification application.

For Substitution (ground water supplemental irrigation will be substituted for surface water primary irrigation)

NA

For a change from Supplemental Irrigation Use to Primary Irrigation Use

NA

For a change in point(s) of appropriation (well(s)) or additional point(s) of appropriation:

NA

Construction of Point(s) of Appropriation

NA

Part 5B of 5 – Water Right Information

Please use a separate Part 5 for each water right being changed

CERTIFICATE NO. 27471

Description of Water Delivery System

System capacity: **2.00** cubic feet per second (cfs) **OR**
 _____ gallons per minute (gpm)

Describe the current water delivery system or the system that was in place at some time within the last five years. Include information on the pumps, canals, pipelines and sprinklers used to divert, convey and apply the water at the authorized place of use.

A dam in Powell Creek diverts water via a 12" PVC gravity pipe to the property. Water is conveyed via 8" and 10" gravity pipes to Lippert Reservoirs No. 1 and 2 constructed per Certificates 27472 and 42082. Water is conveyed from Reservoir No. 2 to Reservoir No. 1 via a 15" CMP and from Reservoir No. 1 via 6" aluminum gravity pipes to the POU where it is applied via flood irrigating and impact sprinklers.

Table 1. Location of Authorized and Proposed Point(s) of Diversion (POD) or Appropriation (POA)
 (Note: If the POD/POA name is not specified on the certificate, assign it a name or number here.)

POD Number	Is this POD Authorized on the Certificate or is it Proposed?	If POA	Twp		Rng		Sec	¼ ¼		Tax Lot	Measured Distances (from a recognized survey corner)
POD 1	<input checked="" type="checkbox"/> Authorized	NA	38	S	5	W	15	SW	NE	115	1514' S and 1484' W of NE Corner of Section 15

Check all type(s) of change(s) proposed below (change "CODES" are provided in parentheses):

- | | |
|---|---|
| <input checked="" type="checkbox"/> Place of Use (POU)
<input type="checkbox"/> Character of Use (USE)
<input type="checkbox"/> Point of Diversion (POD)
<input type="checkbox"/> Additional Point of Diversion (APOD)
<input type="checkbox"/> Surface Water POD to Ground Water POA (SW/GW) | <input type="checkbox"/> Supplemental Use to Primary Use (S to P)
<input type="checkbox"/> Point of Appropriation/Well (POA)
<input type="checkbox"/> Additional Point of Appropriation (APOA)
<input type="checkbox"/> Substitution (SUB)
<input type="checkbox"/> Government Action POD (GOV) |
|---|---|

Will all of the proposed changes affect the entire water right?

- Yes Complete only the Proposed ("to" or "on" lands) section of Table 2 on the next page. Use the "CODES" listed above to describe the proposed changes.
- No Complete all of Table 2 to describe the portion of the water right to be changed.

Amended

Please use and attach additional pages of Table 2 as needed.

Table 2. Description of Changes to Water Right Certificate No. 27471

List the change proposed for the acreage in each ¼ ¼. If more than one change is proposed, specify the acreage associated with each change. If there is more than one POD/POA involved in the proposed changes, specify the acreage associated with each POD/POA.

Additional remarks: None.

AUTHORIZED ("from lands") The listing that appears on the certificate BEFORE PROPOSED CHANGES List only that part or portion of the water right that will be changed.											Proposed Changes (see "CODES" from previous page)	PROPOSED ("to lands") The listing as it would appear AFTER PROPOSED CHANGES are made.														
Twp	Rng	Sec	¼ ¼	Tax Lot	Gvt Lot or DLC	Acres	Type of USE listed on Certificate	POD Number from Table 1	Priority Date	Twp		Rng	Sec	¼ ¼	Tax Lot	Gvt Lot or DLC	Acres	New Type of USE	POD Number from Table 1	Priority Date						
38	S	5	W	11	SW	SE	503	NA	9.3	SUP IRR	POD 1	May 3 1956	POU	38	S	5	W	11	SE	SW	500	NA	4.9	SUP IRR	POD 1	May 3 1956
													POU	38	S	5	W	14	NE	NW	500 501	NA	2.8	SUP IRR	POD 1	May 3 1956
													POU	38	S	5	W	14	NW	NW	500	NA	1.6	SUP IRR	POD 1	May 3 1956
TOTAL ACRES:						9.3						TOTAL ACRES:						9.3								

RECEIVED BY OWRD

Please use and attach additional pages of Table 2 as needed.

Table 2. Description of Changes to Water Right Certificate No. 27471

List the change proposed for the acreage in each ¼ ¼. If more than one change is proposed, specify the acreage associated with each change. If there is more than one POD/POA involved in the proposed changes, specify the acreage associated with each POD/POA.

Additional remarks: None.


AUTHORIZED ("from lands") The listing that appears on the certificate BEFORE PROPOSED CHANGES List only that part or portion of the water right that will be changed.												Proposed Changes (see "CODES" from previous page)	PROPOSED ("to lands") The listing as it would appear AFTER PROPOSED CHANGES are made.													
Twp	Rng	Sec	¼ ¼	Tax Lot	Gvt Lot or DLC	Acres	Type of USE listed on Certificate	POD Number from Table 1	Priority Date	Twp	Rng		Sec	¼ ¼	Tax Lot	Gvt Lot or DLC	Acres	New Type of USE	POD Number from Table 1	Priority Date						
38	S	5	W	11	SW	SE	503	NA	14.8	SUP IRR	POD 1	May 3 1956	POU	38	S	5	W	11	SE	SW	500	NA	2.1	SUP IRR	POD 1	May 3 1956
38	S	5	W	11	SE	SW	500	NA	0.6	PRI IRR	POD 1	May 3 1956	POU	38	S	5	W	11	SE	SW	500	NA	0.6	PRI IRR	POD 1	May 3 1956
													POU	38	S	5	W	14	NW	NE	500	NA	9.8	SUP IRR	POD 1	May 3 1956
													POU	38	S	5	W	14	NW	NW	500 501	NA	2.9	SUP IRR	POD 1	May 3 1956
TOTAL ACRES:						15.4							TOTAL ACRES:						15.4							

For Place of Use or Character of Use Changes

Are there other water right certificates, water use permits or ground water registrations associated with the "from" or the "to" lands? Yes No

If YES, list the certificate, water use permit, or ground water registration numbers:

Certificates No. 42083 and 81585

 Pursuant to ORS 540.510, any "layered" water use such as an irrigation right that is supplemental to a primary right proposed for transfer must be included in the transfer or be cancelled. Any change to a ground water registration must be filed separately in a ground water registration modification application.

For Substitution (ground water supplemental irrigation will be substituted for surface water primary irrigation)

NA

For a change from Supplemental Irrigation Use to Primary Irrigation Use

NA

For a change in point(s) of appropriation (well(s)) or additional point(s) of appropriation:

NA

Construction of Point(s) of Appropriation

NA

RECEIVED BY GWRD

OCT 31 2016

SALEM, OR

T 12517

TACS

Part 5C of 5 – Water Right Information

Please use a separate Part 5 for each water right being changed

CERTIFICATE NO. 42083

Description of Water Delivery System

System capacity: **0.69** cubic feet per second (cfs) **OR**
 _____ gallons per minute (gpm)

Describe the current water delivery system or the system that was in place at some time within the last five years. Include information on the pumps, canals, pipelines and sprinklers used to divert, convey and apply the water at the authorized place of use.

A dam in Camp Meeting Creek stores water in Lippert Reservoir No. 2 per Certificate No. 42082 and diverts water via 15" CMP gravity pipe to Lippert Reservoir No. 1 per Certificate 27472. Water is conveyed from the reservoir via 6" aluminum gravity pipes to the POU where it is applied via flood irrigating and impact sprinklers.

Table 1. Location of Authorized and Proposed Point(s) of Diversion (POD) or Appropriation (POA)
 (Note: If the POD/POA name is not specified on the certificate, assign it a name or number here.)

POD Number	Is this POD Authorized on the Certificate or is it Proposed?	If POA	Twp	Rng	Sec	¼ ¼	Tax Lot	Measured Distances (from a recognized survey corner)
POD 3	<input checked="" type="checkbox"/> Authorized	NA	38 S	5 W	11	SW SW	600	358' N and 1164' E of SW Corner of Section 11

Check all type(s) of change(s) proposed below (change "CODES" are provided in parentheses):

- | | |
|--|---|
| <input checked="" type="checkbox"/> Place of Use (POU) | <input type="checkbox"/> Supplemental Use to Primary Use (S to P) |
| <input type="checkbox"/> Character of Use (USE) | <input type="checkbox"/> Point of Appropriation/Well (POA) |
| <input type="checkbox"/> Point of Diversion (POD) | <input type="checkbox"/> Additional Point of Appropriation (APOA) |
| <input type="checkbox"/> Additional Point of Diversion (APOD) | <input type="checkbox"/> Substitution (SUB) |
| <input type="checkbox"/> Surface Water POD to Ground Water POA (SW/GW) | <input type="checkbox"/> Government Action POD (GOV) |

Will all of the proposed changes affect the entire water right?

- Yes Complete only the Proposed ("to" or "on" lands) section of Table 2 on the next page. Use the "CODES" listed above to describe the proposed changes.
- No Complete all of Table 2 to describe the portion of the water right to be changed.

RECEIVED BY CWRD

OCT 31 2016

SALEM, OR

Please use and attach additional pages of Table 2 as needed.

Table 2. Description of Changes to Water Right Certificate No. 42083

List the change proposed for the acreage in each ¼ ¼. If more than one change is proposed, specify the acreage associated with each change. If there is more than one POD/POA involved in the proposed changes, specify the acreage associated with each POD/POA.

Additional remarks: None.

AUTHORIZED ("from lands") The listing that appears on the certificate BEFORE PROPOSED CHANGES List only that part or portion of the water right that will be changed.											Proposed Changes (see "CODES" from previous page)	PROPOSED ("to lands") The listing as it would appear AFTER PROPOSED CHANGES are made.									
Twp	Rng	Sec	¼ ¼	Tax Lot	Gvt Lot or DLC	Acres	Type of USE listed on Certificate	POD Number from Table 1	Priority Date	Twp		Rng	Sec	¼ ¼	Tax Lot	Gvt Lot or DLC	Acres	New Type of USE	POD Number from Table 1	Priority Date	
38	S	5	W 11 SW SE	503	NA	10.4	SUP IRR	POD 3	June 15 1962	POU	38	S	5	W 14 NW NE	500	NA	2.2	SUP IRR	POD 3	June 15 1962	
38	S	5	W 11 SE SE	503	NA	1.8	SUP IRR	POD 3	June 15 1962	POU	38	S	5	W 14 NE NW	500	NA	5.0	SUP IRR	POD 3	June 15 1962	
										POU	38	S	5	W 14 NW NW	500 501	NA	5.0	SUP IRR	POD 3	June 15 1962	
TOTAL ACRES:						12.2					TOTAL ACRES:						12.2				

RECEIVED BY OWRD

OCT 05 2017

SALEM, OR

12517

Please use and attach additional pages of Table 2 as needed.

Table 2. Description of Changes to Water Right Certificate No. 42083

List the change proposed for the acreage in each ¼ ¼. If more than one change is proposed, specify the acreage associated with each change. If there is more than one POD/POA involved in the proposed changes, specify the acreage associated with each POD/POA.

Additional remarks: None.

AUTHORIZED (“from lands”) The listing that appears on the certificate BEFORE PROPOSED CHANGES List only that part or portion of the water right that will be changed.												Proposed Changes (see “CODES” from previous page)	PROPOSED (“to lands”) The listing as it would appear AFTER PROPOSED CHANGES are made.													
Twp	Rng	Sec	¼ ¼		Tax Lot	Gvt Lot or DLC	Acres	Type of USE listed on Certificate	POD Number from Table 1	Priority Date	Twp		Rng	Sec	¼ ¼		Tax Lot	Gvt Lot or DLC	Acres	New Type of USE	POD Number from Table 1	Priority Date				
38	S	5	W	11	SW	SE	503	NA	18.2	SUP IRR	POD 3	June 15 1962	POU	38	S	5	W	11	SE	SW	500	NA	2.5	SUP IRR	POD 3	June 15 1962
38	S	5	W	11	SE	SW	500	NA	0.6	SUP IRR	POD 3	June 15 1962	POU	38	S	5	W	14	NE	NW	500 501	NA	18.1	SUP IRR	POD 3	June 15 1962
38	S	5	W	11	SE	SE	503	NA	1.8	SUP IRR	POD 3	June 15 1962	POU													
TOTAL ACRES:									20.6						TOTAL ACRES:									20.6		

T 12517

SALEM, OR

OCT 31 2016


RECEIVED RECORDS

For Place of Use or Character of Use Changes

Are there other water right certificates, water use permits or ground water registrations associated with the "from" or the "to" lands? Yes No

If YES, list the certificate, water use permit, or ground water registration numbers:

Certificates No. 27471 and 81585

 Pursuant to ORS 540.510, any "layered" water use such as an irrigation right that is supplemental to a primary right proposed for transfer must be included in the transfer or be cancelled. Any change to a ground water registration must be filed separately in a ground water registration modification application.

For Substitution (ground water supplemental irrigation will be substituted for surface water primary irrigation)

NA

For a change from Supplemental Irrigation Use to Primary Irrigation Use

NA

For a change in point(s) of appropriation (well(s)) or additional point(s) of appropriation:

NA

Construction of Point(s) of Appropriation

NA

RECEIVED BY OWRD

OCT 31 2016

SALEM, OR