



Oregon Water Resources Department  
 725 Summer Street NE, Suite A  
 Salem, Oregon 97301-1266  
 (503) 986-0900  
 www.wrd.state.or.us

# District Permanent Water Right Transfer Claim of Beneficial Use

## 1. APPLICANT INFORMATION

District: Stanfield Irrigation District

Contact Person: Ray Kopacz Phone: 541-449-3272

Mailing Address: PO Box 416

City: Stanfield State: OR Zip: 97875

E-Mail address: stanfieldid@uci.net

Transfer Number: T - 11177 (Ditchen)

## 2. WATER RIGHT(S)

Pursuant to OAR Chapter 690, Division 385, the district is submitting to the Water Resources Department this claim of beneficial use for the following water right(s):

S	- 30789	86203	Umatilla River (1965)	<input checked="" type="checkbox"/> P	<input type="checkbox"/> S
S	- 54406	86205	McKay Reservoir (2007)	<input type="checkbox"/> P	<input checked="" type="checkbox"/> S
-				<input type="checkbox"/> P	<input type="checkbox"/> S
-				<input type="checkbox"/> P	<input type="checkbox"/> S

## 3. AUTHORIZED POINT(S) OF DIVERSION (POD) / APPROPRIATION (POA)

The authorized point(s) of diversion / appropriation for the water right modified by the transfer are as follows:

-	86203			Furnish Canal - 380 Feet North and 650 Feet East from SWV
-				Corner of Section 31 3N 30E WM 31 SWSW
-	86205			McKay Dam - NW 1/4 SE 1/4, Section 34 T2N R32E WM
-				

RECEIVED BY OWRD

SEP 23 2015

SALEM, OR

**4. AUTHORIZED PLACE OF USE**

The summary of the perfected change in place of use authorized by the final order approving the water right transfer is listed in Table 1.

TABLE 1 - AUTHORIZED PLACE OF USE (POU)												
CERTIFICATE DECREE or PERMIT	POD / POA #	PRIORITY DATE	USE	LEGAL DESCRIPTION						ACRES	USER NAME	
				TWP	RNG	SEC	QQ	DLC	GOV'T LOT			TAX LOT
86203		6/23/1965	IR	4N	29E	25	NENW			204	.50	Ditchen Land Co.
86205		3/14/2007	IS	4N	29E	25	NENW			204	.50	Ditchen Land Co.
86203		6/23/1965	IR	4N	29E	25	SENW			204	.75	Ditchen Land Co.
86205		3/14/2007	IS	4N	29E	25	SENW			204	.75	Ditchen Land Co.
86203		6/23/1965	IR	4N	29E	25	NWSW			200	.75	Ditchen Land Co.
86205		3/14/2007	IS	4N	29E	25	NWSW			200	.75	Ditchen Land Co.
86203		6/23/1965	IR	4N	29E	25	NESE			200	.75	Ditchen Land Co.
86205		3/14/2007	IS	4N	29E	25	NESE			200	.75	Ditchen Land Co.
86203		6/23/1965	IR	4N	29E	25	NWSE			204	.75	Ditchen Land Co.
86205		3/14/2007	IS	4N	29E	25	NWSE			204	.75	Ditchen Land Co.
86203		6/23/1965	IR	4N	29E	25	NWSE			200	9.50	Ditchen Land Co.
86205		3/14/2007	IS	4N	29E	25	NWSE			200	9.50	Ditchen Land Co.
86203		6/23/1965	IR	4N	29E	25	SWSE			200	17.83	Ditchen Land Co.
86205		3/14/2007	IS	4N	29E	25	SWSE			200	17.83	Ditchen Land Co.
86203		6/23/1965	IR	4N	29E	25	SESE			200	23.90	Ditchen Land Co.
86205		3/14/2007	IS	4N	29E	25	SESE			200	23.90	Ditchen Land Co.
										TOTAL:	54.73	

**5. MAP AND SITE REPORT**

Attached is a map and site report for each water right listed in Table 1 that satisfies the requirements of OAR 690-385-7400.


RECEIVED BY OWRD

SEP 23 2015

SALEM, OR

6. SIGNATURES

The district certifies that it has inspected the place of use listed in Table I, and confirms the change in place of use has been completed consistent with the terms and conditions of the final order approving the transfer.

  
\_\_\_\_\_  
Signature of District Manager  
or District Board Chairperson

9/1/2015  
\_\_\_\_\_  
Date

Raymond Kopacz  
\_\_\_\_\_  
Type or Print Name of District Manager  
or District Board Chairperson

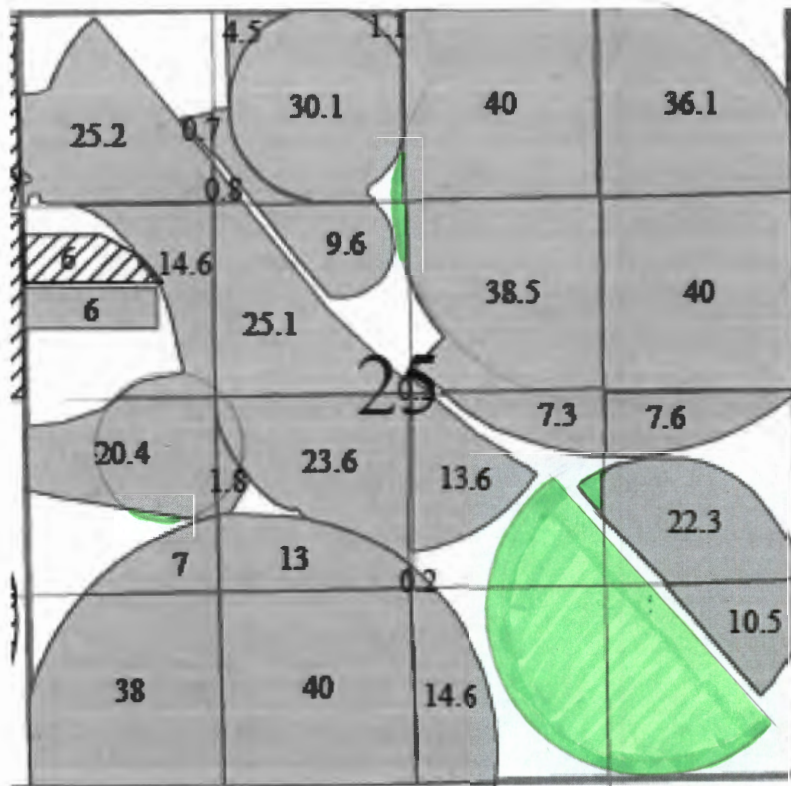
RECEIVED BY OWRD




SEP 23 2015

SALEM, OR

# T. 4 N., R. 29 E., W.M. Section 25, Tax Lot 200 & 204

QQ NENW .50 Acres, SENW .75 Acres,  
NWSW .75 Acres, NESE .75 Acres,  
NWSE .75 Acres, NWSE 9.5 Acres,  
SWSE 17.83 Acres, SESE 23.9 Acres



	1905 Water
	1965 Water
	Transferred TO

RECEIVED BY OWRD

SEP 23 2015


SALEM, OR

Scale:   1   in. =   1320   ft.

## Claim of Beneficial Use T-11177

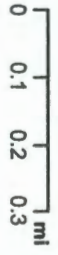


# Ditchen 2



Author: Annette Kirkpatrick  
Organization: Stanfield Irrigation District

*Reference map  
not to scale.*



Date Created: September 8, 2015

Source: Esri, DigitalGlobe, GeoEye, Earthstar Geographics, CNES/Airbus DS, USDA, USGS, AeroX, GeoEye, IGN, GeoEye, and the GIS User Community, Esri, HERE, DeLorme, Mapbox, OpenStreetMap contributors, and the GIS user community

SALEM, OR

SEP 23, 2015

RECEIVED BY OWRD

STANFIELD IRRIGATION DISTRICT  
FINAL PROOF SITE REPORT  
Claim of Beneficial Use

Petition # \_\_\_\_\_

State # 1-1177

Property Owner Ditchen

Canal SID

Property Description 4N 29E 25 < 200 / 204

Headgate # 58

Person Interviewed (if any) DARRIN DITCHEN

Method of irrigation (pump-flood, etc.) Pump

HP of Pumped 200 HP

District Pressurized Lateral \_\_\_\_\_

Use: crop produced GRASS SEED, CORN, ALFALFA

Method used to calculate area irrigated Geo-Solutions

Is beneficial use achieved in areas mapped? (YES or NO) YES

IF NO – if not proved up, what measures have been completed? \_\_\_\_\_

If not irrigated as mapped, indicate changes on map \_\_\_\_\_

What measures are now needed? None

Talk with water user \_\_\_\_\_

Follow up in \_\_\_\_\_ weeks/days

Re-visit site on \_\_\_\_\_

NOTES:

RECEIVED BY OWRD

SEP 23 2015

SALEM, OR

Inspected by: [Signature] Date 9-15-2015





Oregon Water Resources Department  
 725 Summer Street NE, Suite A  
 Salem, Oregon 97301-1266  
 (503) 986-0900  
 www.wrd.state.or.us

# District Permanent Water Right Transfer Claim of Beneficial Use

## 1. APPLICANT INFORMATION

District: Stanfield Irrigation District

Contact Person: Ray Kopacz Phone: 541-449-3272

Mailing Address: PO Box 416

City: Stanfield State: OR Zip: 97875

E-Mail address: stanfieldid@uci.net

Transfer Number: T - 11177 (TORRES)

## 2. WATER RIGHT(S)

Pursuant to OAR Chapter 690, Division 385, the district is submitting to the Water Resources Department this claim of beneficial use for the following water right(s):

PERMIT NUMBER	CERTIFICATE NUMBER	DECREE (name, volume, and page)	PRIMARY (P) OR SUPP (S)
-	87035	Umatilla River (1905)	<input checked="" type="checkbox"/> P <input type="checkbox"/> S
-	86377	McKay Reservoir (1924)	<input type="checkbox"/> P <input checked="" type="checkbox"/> S
-			<input type="checkbox"/> P <input type="checkbox"/> S
-			<input type="checkbox"/> P <input type="checkbox"/> S

## 3. AUTHORIZED POINT(S) OF DIVERSION (POD) / APPROPRIATION (POA)

The authorized point(s) of diversion / appropriation for the water right modified by the transfer are as follows:

PERMIT NUMBER	DECREE or CERTIFICATE	POD / POA #	SOURCE	LOCATION – MEASURED DISTANCES
-	87035			Furnish Canal - 380'N 650' E From the SW Corner of Sec. 31
-				3N 30E WM 31 SWSW
-	86377			McKay Dam - NW1/4 SE1/4, Sec. 34 T2N, R32E, W.M.
-				

RECEIVED BY OWRD

SEP 23 2015

SALEM, OR

**4. AUTHORIZED PLACE OF USE**

The summary of the perfected change in place of use authorized by the final order approving the water right transfer is listed in Table 1.

TABLE 1 - AUTHORIZED PLACE OF USE (POU)													
CERTIFICATE DECREE or PERMIT	POD / POA #	PRIORITY DATE	USE	LEGAL DESCRIPTION							ACHES	USER NAME	
				TWP	RNG	SEC	QQ	DLC	GOV'T LOT	TAX LOT			
87035		3/8/1905	IR	4N	29E	32	NESE				1400	.50	Torres
86377		7/1/1924	IS	4N	29E	32	NESE				1400	.50	Torres
TOTAL:											0.50		

**5. MAP AND SITE REPORT**

Attached is a map and site report for each water right listed in Table 1 that satisfies the requirements of OAR 690-385-7400.

RECEIVED BY OWRD  
SEP 23 2015  
SALEM, OR



**6. SIGNATURES**

The district certifies that it has inspected the place of use listed in Table I, and confirms the change in place of use has been completed consistent with the terms and conditions of the final order approving the transfer.

  
\_\_\_\_\_  
Signature of District Manager  
or District Board Chairperson

9/1/15  
\_\_\_\_\_  
Date

Raymond Kopacz  
\_\_\_\_\_  
Type or Print Name of District Manager  
or District Board Chairperson

RECEIVED BY OWRD

SEP 23 2015

SALEM, OR





# Torres 1



0.5 ac.

RECEIVED BY OWRD

SEP 23 2015

SALEM, OR

Source: Esri, DigitalGlobe, GeoEye, Earthstar Geographics, CN ES/Airbus DS, USDA, USGS, AEX, Getmapping, Aergrid, IGN, IGP, swisstopo, and the GIS User Community, Esri, HERE, DeLorme, MapmyIndia, © OpenStreetMap contributors, and the GIS user community

Author: Annette Kirkpatrick  
Organization: Stanfield Irrigation District

For Reference Only  
NOT TO SCALE.



Date Created: September 8, 2015



STANFIELD IRRIGATION DISTRICT  
FINAL PROOF SITE REPORT  
Claim of Beneficial Use

Petition # \_\_\_\_\_

State # T-11177

Property Owner TORKES

Canal SID

Property Description 4N 29E 32 1400

Headgate # 01

Person Interviewed (if any) \_\_\_\_\_

Method of irrigation (pump-flood, etc.) Pump

HP of Pumped 1 HP

District Pressurized Lateral \_\_\_\_\_

Use: crop produced Grass - Pasture

Method used to calculate area irrigated Geo.

Is beneficial use achieved in areas mapped? (YES or NO) yes

IF NO - if not proved up, what measures have been completed? \_\_\_\_\_

If not irrigated as mapped, indicate changes on map \_\_\_\_\_

What measures are now needed? None

Talk with water user \_\_\_\_\_

Follow up in \_\_\_\_\_ weeks/days

Re-visit site on \_\_\_\_\_

RECEIVED BY OWRD

SEP 23 2015

SALEM, OR

NOTES:

Inspected by: Ray Kras Date 9-15-2015



Oregon Water Resources Department  
 725 Summer Street NE, Suite A  
 Salem, Oregon 97301-1266  
 (503) 986-0900  
 www.wrd.state.or.us

# District Permanent Water Right Transfer Claim of Beneficial Use

## 1. APPLICANT INFORMATION

District: Stanfield Irrigation District

Contact Person: Ray Kopacz Phone: 541-449-3272

Mailing Address: PO Box 416

City: Stanfield State: OR Zip: 97875

E-Mail address: stanfieldid@uci.net

Transfer Number: T - 11177 *(Cooper)*

## 2. WATER RIGHT(S)

Pursuant to OAR Chapter 690, Division 385, the district is submitting to the Water Resources Department this claim of beneficial use for the following water right(s):

PERMIT NUMBER	CERTIFICATE NUMBER	DECREE (name, volume, and page)	PRIMARY (P) OR SUPP (S)
-	86203	Umatilla River (1965)	<input checked="" type="checkbox"/> P <input type="checkbox"/> S
-	86377	McKay Reservoir (1924)	<input type="checkbox"/> P <input checked="" type="checkbox"/> S
-			<input type="checkbox"/> P <input type="checkbox"/> S
-			<input type="checkbox"/> P <input type="checkbox"/> S

## 3. AUTHORIZED POINT(S) OF DIVERSION (POD) / APPROPRIATION (POA)

The authorized point(s) of diversion / appropriation for the water right modified by the transfer are as follows:

PERMIT NUMBER	DECREE or CERTIFICATE	POD / POA #	SOURCE	LOCATION - MEASURED DISTANCES
-	86203			Furnish Canal - 380'N 650' E From the SW Corner of Sec. 31
-				3N 30E WM 31 SWSW
-	86377			McKay Dam - NW1/4 SE1/4, Sec. 34 T2N, R32E, W.M.
-				


RECEIVED BY OWRD





6. SIGNATURES

The district certifies that it has inspected the place of use listed in Table I, and confirms the change in place of use has been completed consistent with the terms and conditions of the final order approving the transfer.

  
\_\_\_\_\_  
Signature of District Manager  
or District Board Chairperson

9/1/15  
\_\_\_\_\_  
Date

Raymond Kopacz  
\_\_\_\_\_  
Type or Print Name of District Manager  
or District Board Chairperson

RECEIVED BY OWRD

SEP 23 2015

SALEM, OR

# T. 4 N., R. 29 E., W.M.

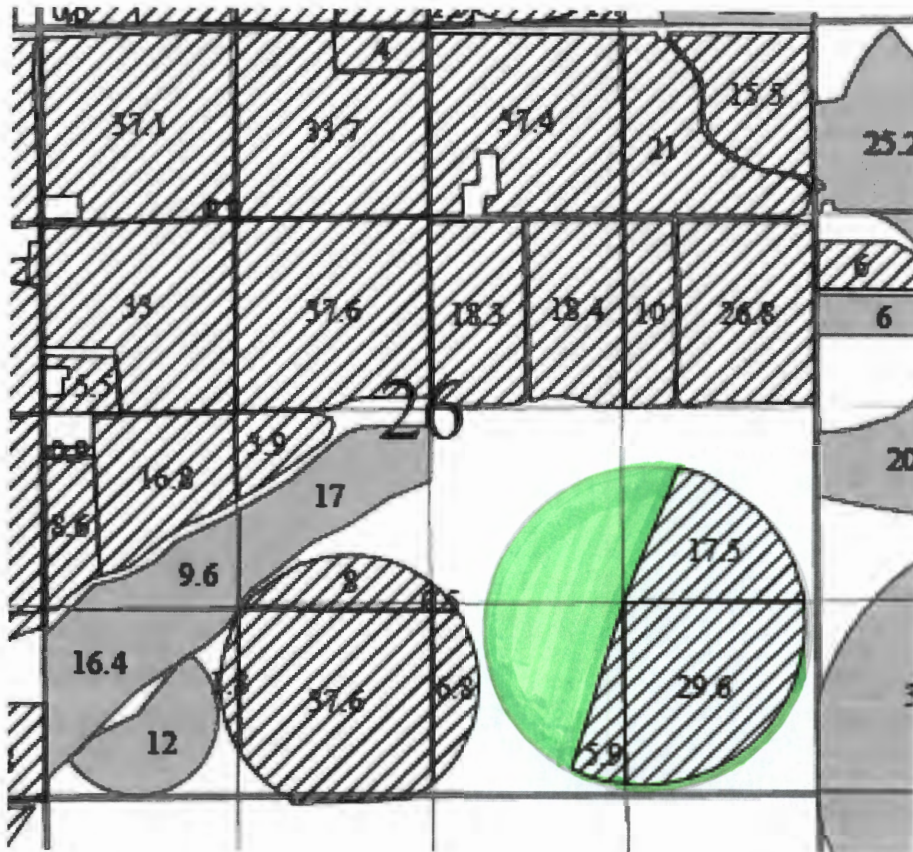
Section 26, Tax Lot 4001

QQ NESE 6.00 Acres




QQ NWSE 17.08 Acres

QQ SWSE 19.20 Acres

QQ SESE 2.85 Acres



N

	1905 Water
	1965 Water
	Transferred To

RECEIVED BY OWRD

SEP 23 2015

SALEM, OR

Scale: 1 in. = 1320 ft.

Claim of Beneficial Use T-11177



# Cooper 2



Source: Esri, DigitalGlobe, GeoEye, Earthstar Geographics, CNES/Airbus DS, USDA, USGS, AEX, Getmapping, Aerogrid, IGN, IGP, swisstopo, and the GIS User Community. Esri, HERE, DeLorme, MapmyIndia, ©OpenStreetMap contributors, and the GIS user community

RECEIVED BY OWRD  
SEP 23 2015  
SALEM, OR



Author: Annette Kirkpatrick  
Organization: Stanfield Irrigation District

For Reference Only  
not to scale



Date Created: September 8, 2015



STANFIELD IRRIGATION DISTRICT  
FINAL PROOF SITE REPORT  
Claim of Beneficial Use

Petition # \_\_\_\_\_

State # 11177

Property Owner Randy Cooper

Canal SID

Property Description 4N 29E 26 4001

Headgate # 54

Person Interviewed (if any) Randy

Method of irrigation (pump-flood, etc.) Pump

HP of Pumped 30 HP

District Pressurized Lateral \_\_\_\_\_

Use: crop produced WHA - wheat

Method used to calculate area irrigated Geo

Is beneficial use achieved in areas mapped? (YES or NO) YES

IF NO – if not proved up, what measures have been completed? \_\_\_\_\_

If not irrigated as mapped, indicate changes on map \_\_\_\_\_

What measures are now needed? None

Talk with water user \_\_\_\_\_

Follow up in \_\_\_\_\_ weeks/days

Re-visit site on \_\_\_\_\_

RECEIVED BY OWRD

SEP 23 2015

SALEM, OR

NOTES:

Inspected by: Jay Kopas Date 9-15-2015



Oregon Water Resources Department  
 725 Summer Street NE, Suite A  
 Salem, Oregon 97301-1266  
 (503) 986-0900  
 www.wrd.state.or.us

# District Permanent Water Right Transfer Claim of Beneficial Use

## 1. APPLICANT INFORMATION

District: Stanfield Irrigation District

Contact Person: Ray Kopacz Phone: 541-449-3272

Mailing Address: PO Box 416

City: Stanfield State: OR Zip: 97875

E-Mail address: stanfieldid@uci.net

Transfer Number: T - 11177 (PRIOR)

## 2. WATER RIGHT(S)

Pursuant to OAR Chapter 690, Division 385, the district is submitting to the Water Resources Department this claim of beneficial use for the following water right(s):

PERMIT NUMBER	CERTIFICATE NUMBER	DECREE (name, volume, and page)	PRIMARY (P) OR SUPP (S)
-	86203	Umatilla River (1965)	<input checked="" type="checkbox"/> P <input type="checkbox"/> S
-	86377	McKay Reservoir (1924)	<input type="checkbox"/> P <input checked="" type="checkbox"/> S
-			<input type="checkbox"/> P <input type="checkbox"/> S
-			<input type="checkbox"/> P <input type="checkbox"/> S

## 3. AUTHORIZED POINT(S) OF DIVERSION (POD) / APPROPRIATION (POA)

The authorized point(s) of diversion / appropriation for the water right modified by the transfer are as follows:

PERMIT NUMBER	DECREE or CERTIFICATE	POD / POA #	SOURCE	LOCATION - MEASURED DISTANCES
-	86203			Furnish Canal - 380'N 650' E From the SW Corner of Sec. 31
-				3N 30E WM 31 SWSW
-	86377			McKay Dam - NW1/4 SE1/4, Sec. 34 T2N, R32E, W.M.
-				

RECEIVED BY OWRD

SEP 23 2015

Aug. 2009

**4. AUTHORIZED PLACE OF USE**

The summary of the perfected change in place of use authorized by the final order approving the water right transfer is listed in Table 1.

											<b>USER NAME</b>	
86203		6/23/1965	IR	4N	29E	19	SENE			100	2.40	Windblown
86377		7/1/1924	IS	4N	29E	19	SENE			100	2.40	Windblown
TOTAL:											2.40	

**5. MAP AND SITE REPORT**

Attached is a map and site report for each water right listed in Table 1 that satisfies the requirements of OAR 690-385-7400.

RECEIVED BY OWRD  
SEP 23 2015  
SALEM, OR



6. SIGNATURES

The district certifies that it has inspected the place of use listed in Table I, and confirms the change in place of use has been completed consistent with the terms and conditions of the final order approving the transfer.

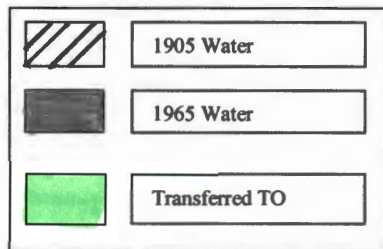
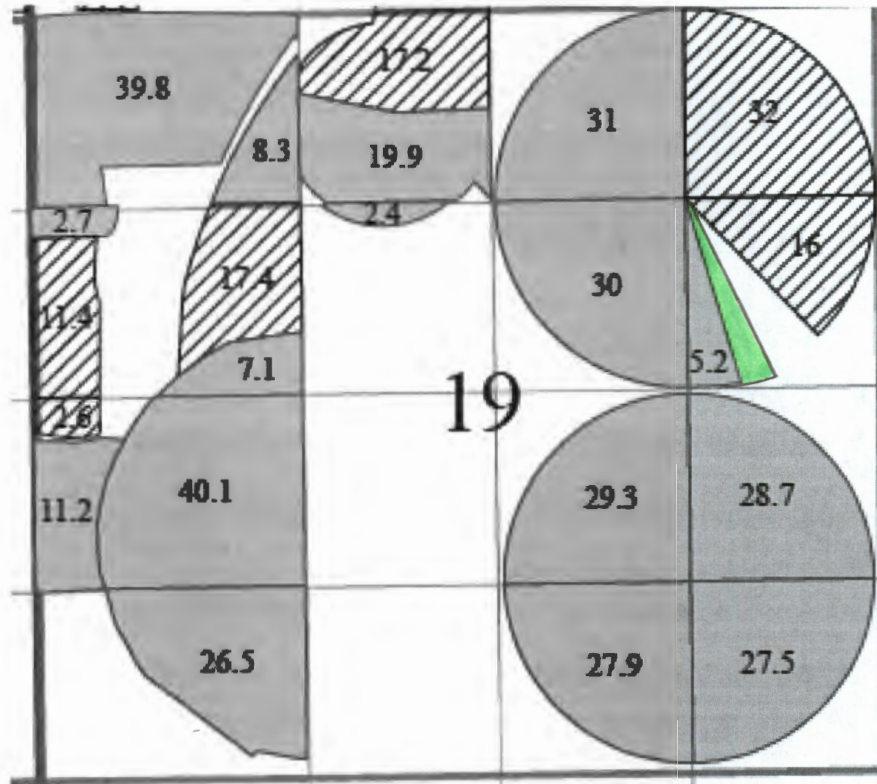
  
\_\_\_\_\_  
Signature of District Manager  
or District Board Chairperson

\_\_\_\_\_  
9/1/15  
Date

\_\_\_\_\_  
Raymond Kopacz  
Type or Print Name of District Manager  
or District Board Chairperson

RECEIVED BY OWRD

# T. 4 N., R. 29 E., W.M. Section 19, Tax Lot 100 QQ SENE 2.4 Acres



RECEIVED BY OWRD

SEP 23 2015


SALEM, OR

Scale: 1 in. = 1320 ft.

## Claim of Beneficial Use T-11177



# Windblown 1



Source: Esri, DigitalGlobe, GeoEye, Earthstar Geographics, CNES/Airbus DS, USDA, USGS, AeroX, GeoEye, IGN, GP Swisstopo, and the GIS User Community, Esri, HERE, DeLorme, Mapbox, and the GIS User Community

RECEIVED BY OWRD

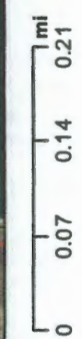
SEP 28 2015

SALEM, OR

19

*For Reference only  
NOT TO SCALE!*

Author: Annette Kirkpatrick  
Organization: Stanfield Irrigation District



Date Created: September 8, 2015



STANFIELD IRRIGATION DISTRICT  
FINAL PROOF SITE REPORT  
Claim of Beneficial Use

Petition # \_\_\_\_\_  
State # 1-11177  
Canal SFD

Property Owner Prior - Windblown

Property Description 4N 29E 19 100

Headgate # 161

Person Interviewed (if any) ART PRIOR

Method of irrigation (pump-flood, etc.) Pump

HP of Pumped 150 HP

District Pressurized Lateral \_\_\_\_\_

Use: crop produced ALFA - CORN

Method used to calculate area irrigated Ceo

Is beneficial use achieved in areas mapped? (YES or NO) Yes

IF NO - if not proved up, what measures have been completed? \_\_\_\_\_

If not irrigated as mapped, indicate changes on map \_\_\_\_\_

What measures are now needed? None

Talk with water user \_\_\_\_\_

Follow up in \_\_\_\_\_ weeks/days

Re-visit site on \_\_\_\_\_

RECEIVED BY OWRD

SEP 23 2015

SALEM, OR

NOTES:

Inspected by: [Signature] Date 9-15-2015