



Oregon Water Resources Department
 725 Summer Street NE, Suite A
 Salem, Oregon 97301-1266
 (503) 986-0900
 www.wrd.state.or.us

Application to Split A Permit and Request for Issuance of Replacement Permits (ORS 537.225)

Part 1 of 5 – Minimum Requirements Checklist

This application will be returned if Parts 1 through 5 and all required attachments are not completed and included.

For questions, please call (503) 986-0900, and ask for Transfer Section.

RECEIVED

OCT 11 2016

WATER RESOURCES DEPT
 SALEM, OREGON

Check all items included with this application.

- Part 1 – Completed Minimum Requirements Checklist.
- Part 2 – Completed Application Map Checklist.
- Part 3 – Completed Application with non-refundable \$125.00 Application Fee, Applicant(s) Information and Signature(s).
- Part 4 – Other Landowner Information and proportionate rate(s).
- Part 5 – Water Right Permit Information. List the permit number to be assigned here: G-13980.

Attachments:

- Completed application map prepared by Certified Water Right Examiner (CWRE).
- Completed Affidavit(s) from the applicant(s):
 - Certifying the permit has not been conveyed or withheld, and remains appurtenant to the applicant's land.
 - Certifying the applicant has read the permit.
- Copy(s) of current recorded deed(s) showing that the applicant(s) is/are an owner of the land(s) to which the permit is appurtenant.

INSTRUCTIONS for editing the Application Form

Photocopy pages or tables in Part 5, ~~mark through~~ any non-applicable information, insert/attach photocopied pages to document in the appropriate location, and manually amend page numbers as necessary (e.g., Page 5 6 of 9 10).

You may refer to additional attachments that you may include, such as separately produced tables or spreadsheets to convey large numbers of rows of place of use listings, owner/property parcels, etc. You may contact the Department at 503-986-0900 and ask for Transfer Staff if you have questions.

For Staff Accounting Purposes Only – PCA #46110 Object # _____

Part 2 of 4 –Application Map Checklist

This application will be returned if any of the map requirements listed below are not met.

Please be sure that the map you submit is based upon the original water right application map or permit amendment map and includes all the items listed below and meets the requirements of OAR 690-325-0050. Check all boxes that apply.

The map shall not include any unauthorized change to the authorized place of use outside of its original perimeters as exhibited on the original water right application map or approved permit amendment map nor any unauthorized change to the location of the point(s) of diversion or appropriation as exhibited on the original water right application map or approved permit amendment map.

- Certified Water Right Examiner (CWRE) Stamp and Signature. For a list of CWRE's, see http://apps.wrd.state.or.us/apps/wr/cwre_license_view/.
- Permanent quality printed with dark ink on good quality paper.
- The size of the map can be 8½ x 11 inches, 8½ x 14 inches, or up to 30 x 30 inches. For 30 x 30 inch maps, one additional paper copy and an electronic copy in a .pdf, .tiff or .jpg format is required.
- A north arrow, a legend, and scale. The scale of the map must be: 1 inch = 400 feet, 1 inch = 1,320 feet, the scale of the county assessor map if the scale is not smaller than 1 inch = 1,320 feet, or a scale that has been pre-approved by the Department.
- Township, Range, Section, ¼ ¼, DLC, Government Lot, and other recognized public land survey lines.
- Tax lot boundaries (property lines) are required. Tax lot numbers are recommended.
- Major physical features including rivers and creeks showing direction of flow, lakes and reservoirs, roads, and railroads.
- Major water delivery system features from the point(s) of diversion/appropriation such as main pipelines, canals, and ditches.
- The place of use of each applicant's portion of the water right permit shall be clearly defined by outline and shaded or hachured and shall show the number of acres for each portion in each quarter-quarter section, government lot, or quarter-quarter section as projected within government lots, donation land claims, or other recognized public land survey subdivisions. If the permit has multiple priority dates or uses, the lands to be served by each priority date and on which use is authorized, must be separately identified.
- The place of use of any part of the permit **not** being assigned shall be clearly defined by outline and shaded or hachured and shall show the number of acres for each portion in each quarter-quarter section, government lot, or quarter-quarter section as projected within government lots, donation land claims, or other recognized public land survey subdivisions. If the permit has multiple priority dates or uses, the lands to be served by each priority date and on which use is authorized, must be separately identified.
- Each applicant's portion of the permit shall be referenced, by either alphabet letter or number, to each applicant(s) listed in the application form.
- The rate and any applicable acre-feet allowance of water use under the permit for each applicant's portion of the permit shall be clearly labeled on the map.
- The location of each authorized point of diversion or appropriation.

RECEIVED

OCT 11 2016

Please use additional pages as needed

Part 3 of 5 – Applicant Information and Signature

Applicant Information

APPLICANT/BUSINESS NAME EDITH PIERCE		MAP ID (LETTER OR NUMBER) A	PHONE NO. (503) 537-4297	ADDITIONAL CONTACT NO.
ADDRESS PO BOX 92				FAX NO.
CITY DUNDEE	STATE OR	ZIP 97115	E-MAIL	
BY PROVIDING AN E-MAIL ADDRESS, CONSENT IS GIVEN TO RECEIVE ALL CORRESPONDENCE FROM THE DEPARTMENT ELECTRONICALLY. COPIES OF THE FINAL ORDER AND REPLACEMENT PERMIT DOCUMENTS WILL ALSO BE MAILED.				

Agent Information – This agent is authorized to represent the above applicant in all matters relating to this application

AGENT/BUSINESS NAME Doann Hamilton/Pacific Hydro-Geology, Inc.		PHONE NO. (503) 632-5016	ADDITIONAL CONTACT NO. (503) 349-6946 (cell)	
ADDRESS 18487 S. Valley Vista Road			FAX NO. (503) 632-5983	
CITY Mulino	STATE OR	ZIP 97042	E-MAIL phgdmh@gmail.com	
BY PROVIDING AN E-MAIL ADDRESS, CONSENT IS GIVEN TO RECEIVE ALL CORRESPONDENCE FROM THE DEPARTMENT ELECTRONICALLY. COPIES OF THE FINAL ORDER AND REPLACEMENT PERMIT DOCUMENTS WILL ALSO BE MAILED.				

ORS 536.050(1)(aa) authorizes the Oregon Water Resources Department (OWRD) to collect fees based upon the actual cost of work to process an application under ORS 537.225.

I (we) understand the following:

- Upon receipt of my complete application and the non-refundable application fee in the amount of \$125.00, OWRD will, within fifteen (15) days, notify me in writing of the estimate of the cost of work.
- The non-refundable \$125.00 fee covers the cost of OWRD's staff to evaluate and provide the cost of work estimate for processing the application.
- Upon receiving the estimate I may agree or decline to enter into a formal contract to pay the estimated cost of work in advance to initiate the processing of the application.
- If I decline to enter into a formal contract, OWRD will close my application.
- An incomplete or inaccurate application may delay the process and increase the cost to process my request.
- OWRD does not guarantee a favorable review of the application.


RECEIVED

AUG 25 2016

WATER RESOURCES DEPT
SALEM, OREGON

I (we) affirm that the most recent water use (if any) under my (our) portion of the permit has been exercised within the relevant terms and conditions of the permit.

I (we) affirm that the information contained in this application is true and accurate.


 Edith Pierce Name (and title if applicable) (print) Date 6/30/16

ACCEPTED

11-21-16

RECEIVED

OCT 11 2016

Applicant Information

APPLICANT/BUSINESS NAME SUSAN AND KUEN LEE			MAP ID (LETTER OR NUMBER) B	PHONE NO. (503) 538-1970	ADDITIONAL CONTACT NO.
ADDRESS 25100 NE HIDDEN MEADOWS ROAD					FAX NO.
CITY NEWBERG	STATE OR	ZIP 97132	E-MAIL		
BY PROVIDING AN E-MAIL ADDRESS, CONSENT IS GIVEN TO RECEIVE ALL CORRESPONDENCE FROM THE DEPARTMENT ELECTRONICALLY. COPIES OF THE FINAL ORDER AND REPLACEMENT PERMIT DOCUMENTS WILL ALSO BE MAILED.					



Agent Information – This agent is authorized to represent the above applicant in all matters relating to this application

AGENT/BUSINESS NAME Doann Hamilton/Pacific Hydro-Geology, Inc.			PHONE NO. (503) 632-5016	ADDITIONAL CONTACT NO. (503) 349-6946 (cell)
ADDRESS 18487 S. Valley Vista Road				FAX NO. (503) 632-5983
CITY Mulino	STATE OR	ZIP 97042	E-MAIL phgdmh@gmail.com	
BY PROVIDING AN E-MAIL ADDRESS, CONSENT IS GIVEN TO RECEIVE ALL CORRESPONDENCE FROM THE DEPARTMENT ELECTRONICALLY. COPIES OF THE FINAL ORDER AND REPLACEMENT PERMIT DOCUMENTS WILL ALSO BE MAILED.				

I (we) affirm that the most recent water use (if any) under my (our) portion of the permit has been exercised within the relevant terms and conditions of the permit.

I (we) affirm that the information contained in this application is true and accurate.



 Applicant signature	<u>Kuen Lee</u> Name (and title if applicable) (print)	<u>6/17/16</u> Date
 Applicant signature	<u>Susan Lee</u> Name (and title if applicable) (print)	<u>6/17/16</u> Date

RECEIVED

OCT 11 2016

WATER RESOURCES DEPT
SALEM, OREGON

RECEIVED

AUG 25 2016

WATER RESOURCES DEPT
SALEM, OREGON

ACCEPTED

11-21-16 *MM*

Please use additional pages as needed

Part 4 of 5 - Other Landowner Information

Please list the owner(s) of land under the permit who are not submitting the assignment and request for issuance of replacement water right permit.

Landowner Information

LANDOWNER/BUSINESS NAME LYNETTE PIERCE		MAP ID (LETTER OR NUMBER) C	
MAILING ADDRESS 24095 NE DAYTON AVE	CITY NEW BERG	STATE OR	ZIP 97132
TOTAL NUMBER OF ACRES UNDER THE PERMIT (AS DEPICTED ON MAP) 1.0 ACRES	PROPORTIONATE RATE 0.011 CFS		

Landowner Information

LANDOWNER/BUSINESS NAME EDWARD AND THERESA SHEPARD		MAP ID (LETTER OR NUMBER) D	
MAILING ADDRESS 24315 NE DAYTON AVE	CITY NEWBERG	STATE OR	ZIP 97132
TOTAL NUMBER OF ACRES UNDER THE PERMIT (AS DEPICTED ON MAP) 2.0 ACRES	PROPORTIONATE RATE 0.021 CFS		

Landowner Information

LANDOWNER/BUSINESS NAME BRYAN JOYCE		MAP ID (LETTER OR NUMBER) E	
MAILING ADDRESS PO BOX 575	CITY NEWBERG	STATE OR	ZIP 97132
TOTAL NUMBER OF ACRES UNDER THE PERMIT (AS DEPICTED ON MAP) 1.5 ACRES	PROPORTIONATE RATE 0.016 CFS		

Landowner Information

LANDOWNER/BUSINESS NAME KENNETH AND ERICA RADA		MAP ID (LETTER OR NUMBER) WELL 4 ONLY	
MAILING ADDRESS 24339 E. DAYTON AVE.	CITY NEWBERG	STATE OR	ZIP 97132
TOTAL NUMBER OF ACRES UNDER THE PERMIT (AS DEPICTED ON MAP) 0 ACRES	PROPORTIONATE RATE 0 CFS		

RECEIVED

OCT 11 2016

WATER RESOURCES DEPT
SALEM, OREGON

ACCEPTED

11-21-16 *MM*

Part 5 of 5 – Permit Information

PERMIT # G-13980

Completion date of the permit: OCTOBER 1, 2020

Name(s) currently appearing on permit:

EDITH PIERCE

LYNETTE PIERCE

BRYAN JOYCE

SUSAN AND KUEN LEE

EDWARD AND THERESA SHEPARD

RECEIVED

OCT 11 2016

WATER RESOURCES DEPT
SALEM, OREGON

Type(s) of use as listed on permit: NURSERY

Note: Type of use must be one or more of the following uses approved for assignment under ORS 537.225(1) and OAR 690-325-0010: irrigation, nursery, temperature control, stock watering, or agricultural water use.

Table 1. Location of Authorized Point(s) of Diversion (POD) or Appropriation (POA)

POD/POA Name or Number	If POA, OWRD Well Log ID# (or Well ID Tag # L-___)	Twp	Rng	Sec	¼ ¼	Tax Lot, DLC or Gov't Lot	Measured Distances (from a recognized survey corner)
Well 1	YAMH 1992	3 S	2 W	19	SW SW	DLC 40	990 feet north and 1,325 feet east from the SW corner, Section 19. (Reference on Permit G-13980: 1,200 feet north and 1,250 feet east from the SW corner, Section 19.)
Well 2	YAMH 1706	3 S	2 W	19	SW SW	DLC 40	610 feet north and 580 feet east from the SW corner, Section 19. (Reference on Permit G-13980: 850 feet north and 520 feet east from the SW corner, Section 19.)
Well 3	YAMH 2838	3 S	2 W	19	SE SW	DLC 40	250 feet north and 1,595 feet east from the SW corner, Section 19. (Reference on Permit G-13980: 500 feet north and 1,550 feet east from the SW corner, Section 19.)
Well 4	YAMH 51761	3 S	2 W	19	SW SW	DLC 40	650 feet north and 1,110 feet east from the SW corner, Section 19. (Reference on Permit G-13980: 900 feet north and 1,020 feet east from the SW corner, Section 19. (Well not being use by any permitted holder.)

ACCEPTED

11-21-16 *[Signature]*

Please use additional pages of Table 2 as needed

Table 2. Description of Permit #G-13980.

List all parts of the permit (both assigned and unassigned). For the acreage or place(s) of use in each ¼ ¼, list the Map ID (letter or number from map and Parts 3 and 4) for each parcel. The acreage listed must equal the total acreage on the permit.

Description of Permitted Lands											
Twp	Rng	Sec	¼	¼	Tax Lot	Gvt Lot or DLC	Acre (if applicable)	Type of Use	POD(s) or POA(s) (name or number from Table 1)	Map ID (letter or number from map and Parts 3 and 4)	
3	S	2	W	19	SW SW	1400, 1401, 1404, 1405, 1500, 1505	DLC 40	11.0	Nursery	Well 1 and Well 2	A
3	S	2	W	19	SE SW	1505	DLC 40	0.2	Nursery	Well 1 and Well 2	A
3	S	3	W	24	SE SE	1400, 1404	DLC 59	2.6	Nursery	Well 1 and Well 2	A
3	S	2	W	19	SW SW	2600	DLC 40	1.8	Nursery	Well 3	B
3	S	2	W	19	SE SW	2600	DLC 40	0.9	Nursery	Well 3	B
3	S	2	W	19	SW SW	1402	DLC 40	1.0	Nursery		C
3	S	2	W	19	SE SW	1504	DLC 40	2.0	Nursery		D
3	S	2	W	19	SW SW	1403	DLC 40	1.5	Nursery		E
3	S	2	W	19	SW SW	1503	DLC 40	0.0	Nursery		Well 4 only
TOTAL ACRES								21.0			

ACCEPTED
11-21-16 mt

RECEIVED

OCT 11 2016

WATER RESOURCES DEPT
 SALEM, OREGON

TACS

Check the appropriate box, if applicable: NA

Check here if any portion of the permit is located within an irrigation or other water district.

IRRIGATION DISTRICT NAME NA	ADDRESS	
CITY	STATE	ZIP

Check here if water for any portion of the permit is supplied under a water service agreement or other contract for stored water with a federal agency or other entity.

ENTITY NAME NA	ADDRESS	
CITY	STATE	ZIP

Additional Remarks: Edith Pierce and the Lee's wish the new permit assigned to them to be all on one permit. We also want to note the map was made with improved mapping techniques and the use of aerial photos. The section and sixteenth lines were found to vary from the original application map. The acreages shown are in accordance with the original application map. Any necessary adjustments to reflect the actual acreages by quarter-quarter section will be made at time of proof.

ACCEPTED
11-21-16 *MS*