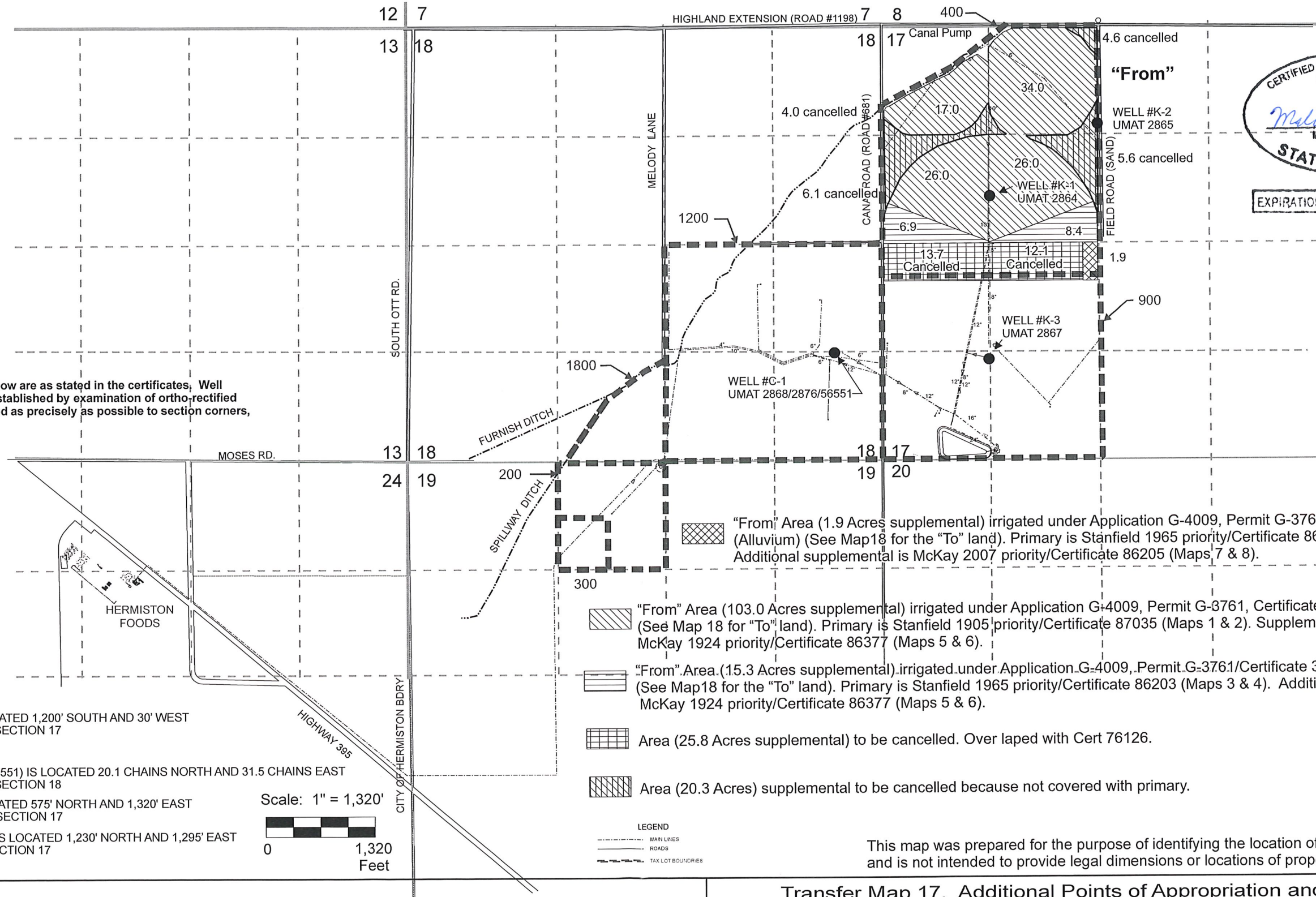


# T.4N. R.29E. Sec. 17, 18, & 19, W.M.



CERTIFIED WATER RIGHTS EXAMINER  
 #60772WRE  
*Melissa J. Kupillas*  
 MELISSA J. KUPILLAS  
 JUNE 08, 1999  
 STATE OF OREGON  
 EXPIRATION DATE: 6/30/17

Note: Well coordinates given below are as stated in the certificates. Well locations shown on map were established by examination of ortho-rectified aerial photos scaled and matched as precisely as possible to section corners, section lines, and 16th lines.

**WELL LOCATIONS**

**EXISTING WELL**


WELL #K-2 (UMAT 2865) IS LOCATED 1,200' SOUTH AND 30' WEST FROM THE N 1/4 CORNER OF SECTION 17

**ADDITIONAL WELLS**

WELL #C-1 (UMAT 2868/2876/56551) IS LOCATED 20.1 CHAINS NORTH AND 31.5 CHAINS EAST FROM THE S 1/4 CORNER OF SECTION 18

WELL #K-1 (UMAT 2864) IS LOCATED 575' NORTH AND 1,320' EAST FROM THE W 1/4 CORNER OF SECTION 17

WELL #K-3 (UMAT 2867/56550) IS LOCATED 1,230' NORTH AND 1,295' EAST FROM THE SW CORNER OF SECTION 17



- "From" Area (1.9 Acres supplemental) irrigated under Application G-4009, Permit G-3761/Certificate 38735 (Alluvium) (See Map 18 for the "To" land). Primary is Stanfield 1965 priority/Certificate 86203 (Maps 3 & 4). Additional supplemental is McKay 2007 priority/Certificate 86205 (Maps 7 & 8).
- "From" Area (103.0 Acres supplemental) irrigated under Application G-4009, Permit G-3761, Certificate 38735 (Alluvium) (See Map 18 for "To" land). Primary is Stanfield 1905 priority/Certificate 87035 (Maps 1 & 2). Supplemental is McKay 1924 priority/Certificate 86377 (Maps 5 & 6).
- "From" Area (15.3 Acres supplemental) irrigated under Application G-4009, Permit G-3761/Certificate 38735 (Alluvium) (See Map 18 for the "To" land). Primary is Stanfield 1965 priority/Certificate 86203 (Maps 3 & 4). Additional supplemental is McKay 1924 priority/Certificate 86377 (Maps 5 & 6).
- Area (25.8 Acres supplemental) to be cancelled. Over laped with Cert 76126.
- Area (20.3 Acres) supplemental to be cancelled because not covered with primary.

LEGEND  
 - - - - - MAIN LINES  
 ——— ROADS  
 - - - - - TAX LOT BOUNDARIES

This map was prepared for the purpose of identifying the location of a water right only and is not intended to provide legal dimensions or locations of property ownership lines

HermistonNew3.cdr

Pacific Hydro-Geology Inc.

Transfer Map 17. Additional Points of Appropriation and "From" (Application G-4009/Permit G-3761/Certificate 38735, Priority 7/25/1967)

Hermiston Foods, LLC  
 10/2016 Revised MRK T.4N. R.29E. W.M. Sections 17, 18 and, 19

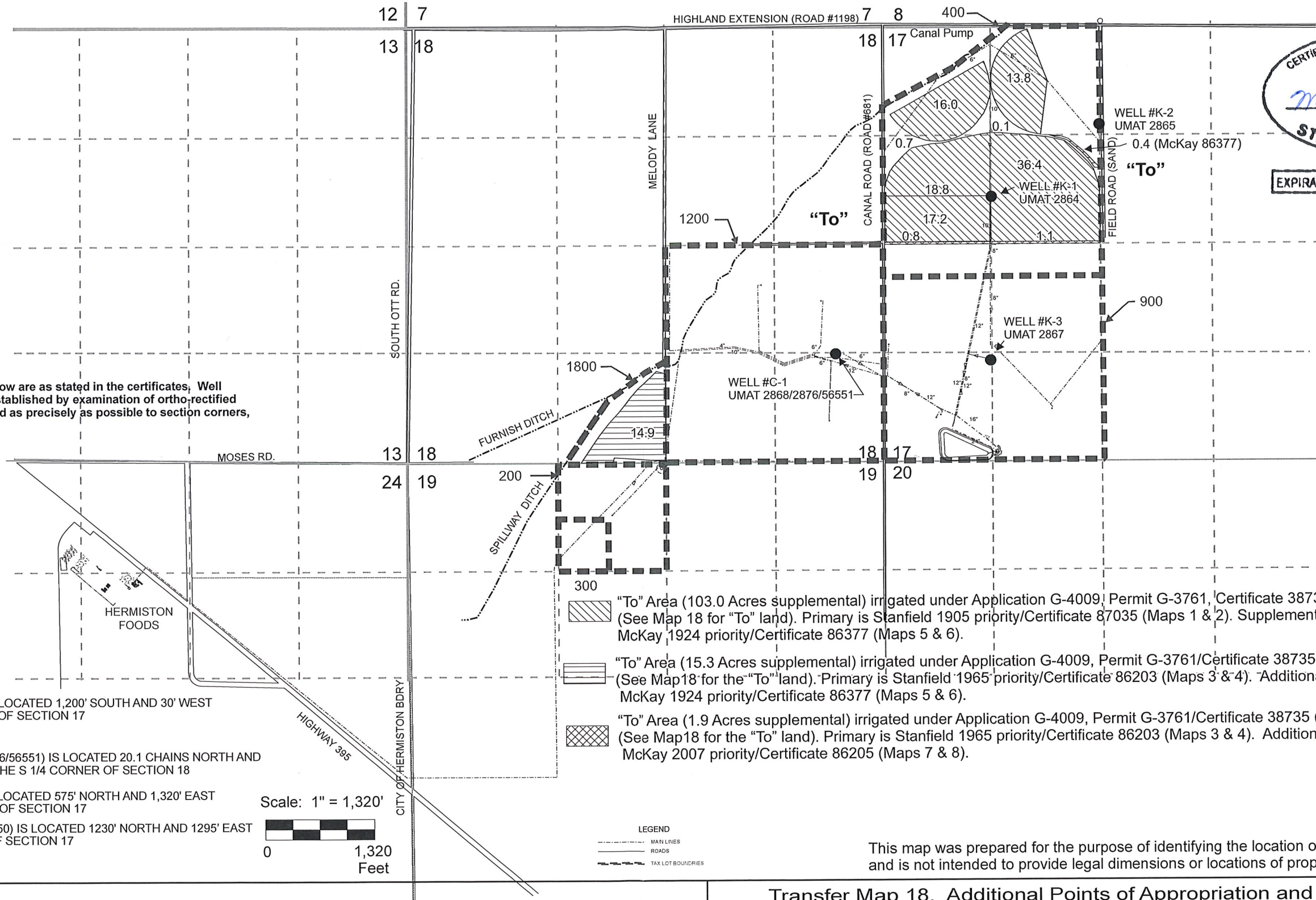
RECEIVED NOV 17 2016



# T.4N. R.29E. Sec. 17, 18, & 19, W.M.

CERTIFIED WATER RIGHTS EXAMINER  
#80772WRE  
*Malia R. Kupillas*  
MALIA R. KUPILLAS  
JUNE 08, 1999  
STATE OF OREGON  
EXPIRATION DATE: 6/30/17

Note: Well coordinates given below are as stated in the certificates, Well locations shown on map were established by examination of ortho-rectified aerial photos scaled and matched as precisely as possible to section corners, section lines, and 16th lines.



### WELL LOCATIONS

#### EXISTING WELL


WELL #K-2 (UMAT 2865) IS LOCATED 1,200' SOUTH AND 30' WEST FROM THE N 1/4 CORNER OF SECTION 17

#### ADDITIONAL WELLS

WELL #C-1 (UMAT 2868/2876/56551) IS LOCATED 20.1 CHAINS NORTH AND 31.5 CHAINS EAST FROM THE S 1/4 CORNER OF SECTION 18

WELL #K-1 (UMAT 2864) IS LOCATED 575' NORTH AND 1,320' EAST FROM THE W 1/4 CORNER OF SECTION 17

WELL #K-3 (UMAT 2867/56550) IS LOCATED 1230' NORTH AND 1295' EAST FROM THE SW CORNER OF SECTION 17



LEGEND  
--- MAN LINES  
--- ROADS  
--- TAX LOT BOUNDARIES

This map was prepared for the purpose of identifying the location of a water right only and is not intended to provide legal dimensions or locations of property ownership lines

Transfer Map 18. Additional Points of Appropriation and "To" Land (Application G-4009/Permit G-3761/Certificate 38735, Priority 7/25/1967)

Hermiston Foods, LLC

T.4N. R.29E. W.M. Sections 17, 18 and, 19

10/2016 Revised MRK


Pacific Hydro-Geology Inc.

HermistonNew3.cdr

RECEIVED NOV 17 2016



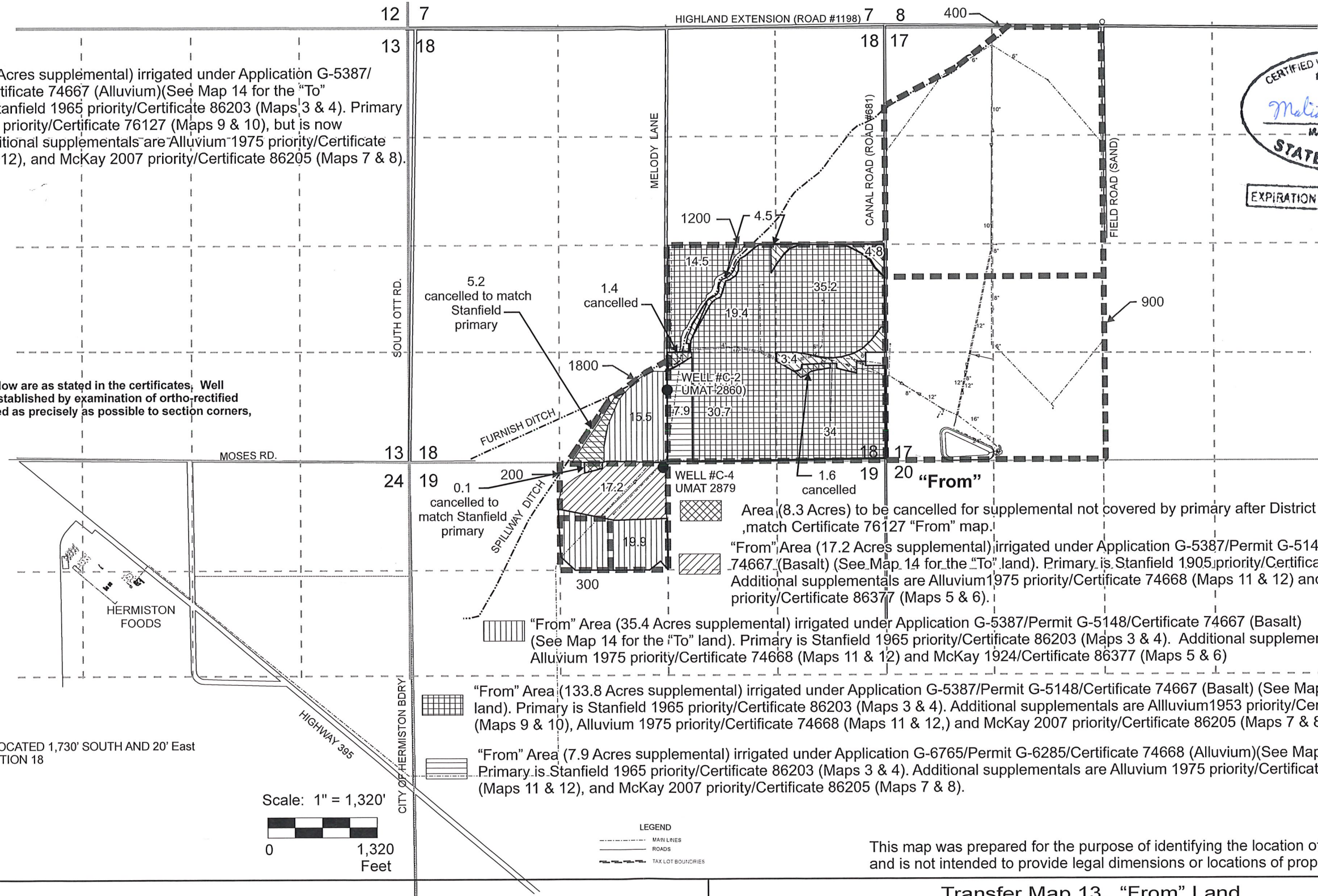
# T.4N. R.29E. Sec. 17, 18, & 19, W.M.

 "From" Area (12.7 Acres supplemental) irrigated under Application G-5387/Permit G-5148/Certificate 74667 (Alluvium)(See Map 14 for the "To" land). Primary is Stanfield 1965 priority/Certificate 86203 (Maps 3 & 4). Primary was Alluvium 1953 priority/Certificate 76127 (Maps 9 & 10), but is now supplemental. Additional supplementals are Alluvium 1975 priority/Certificate 74668 (Maps 11 & 12), and McKay 2007 priority/Certificate 86205 (Maps 7 & 8).




EXPIRATION DATE 6/30/17


Note: Well coordinates given below are as stated in the certificates. Well locations shown on map were established by examination of ortho-rectified aerial photos scaled and matched as precisely as possible to section corners, section lines, and 16th lines.




Area (8.3 Acres) to be cancelled for supplemental not covered by primary after District re-mapping or to match Certificate 76127 "From" map.

"From" Area (17.2 Acres supplemental) irrigated under Application G-5387/Permit G-5148/Certificate 74667 (Basalt) (See Map 14 for the "To" land). Primary is Stanfield 1905 priority/Certificate 87035 (Maps 1 & 2). Additional supplementals are Alluvium 1975 priority/Certificate 74668 (Maps 11 & 12) and McKay 1924 priority/Certificate 86377 (Maps 5 & 6).

 "From" Area (35.4 Acres supplemental) irrigated under Application G-5387/Permit G-5148/Certificate 74667 (Basalt) (See Map 14 for the "To" land). Primary is Stanfield 1965 priority/Certificate 86203 (Maps 3 & 4). Additional supplementals are Alluvium 1975 priority/Certificate 74668 (Maps 11 & 12) and McKay 1924/Certificate 86377 (Maps 5 & 6)

 "From" Area (133.8 Acres supplemental) irrigated under Application G-5387/Permit G-5148/Certificate 74667 (Basalt) (See Map 14 for the "To" land). Primary is Stanfield 1965 priority/Certificate 86203 (Maps 3 & 4). Additional supplementals are Alluvium 1953 priority/Certificate 76127 (Maps 9 & 10), Alluvium 1975 priority/Certificate 74668 (Maps 11 & 12,) and McKay 2007 priority/Certificate 86205 (Maps 7 & 8).

 "From" Area (7.9 Acres supplemental) irrigated under Application G-6765/Permit G-6285/Certificate 74668 (Alluvium)(See Map 12 for the "To" land). Primary is Stanfield 1965 priority/Certificate 86203 (Maps 3 & 4). Additional supplementals are Alluvium 1975 priority/Certificate 74668 (Maps 11 & 12), and McKay 2007 priority/Certificate 86205 (Maps 7 & 8).

**WELL LOCATIONS**

WELL #C-2 (UMAT 2860) IS LOCATED 1,730' SOUTH AND 20' East FROM THE CENTER OF SECTION 18



LEGEND  
 --- MAN LINES  
 --- ROADS  
 - - - TAX LOT BOUNDARIES

This map was prepared for the purpose of identifying the location of a water right only and is not intended to provide legal dimensions or locations of property ownership lines

HermistonNew3.cdr

Pacific Hydro-Geology Inc.

Transfer Map 13. "From" Land  
 (Application G-5387/Permit G-5148/Certificate 74667, Priority 12/28/1970)

Hermiston Foods, LLC

10/2016 Revised MRK

T.4N. R.29E. W.M. Sections 17, 18 and, 19

RECEIVED NOV 17 2016



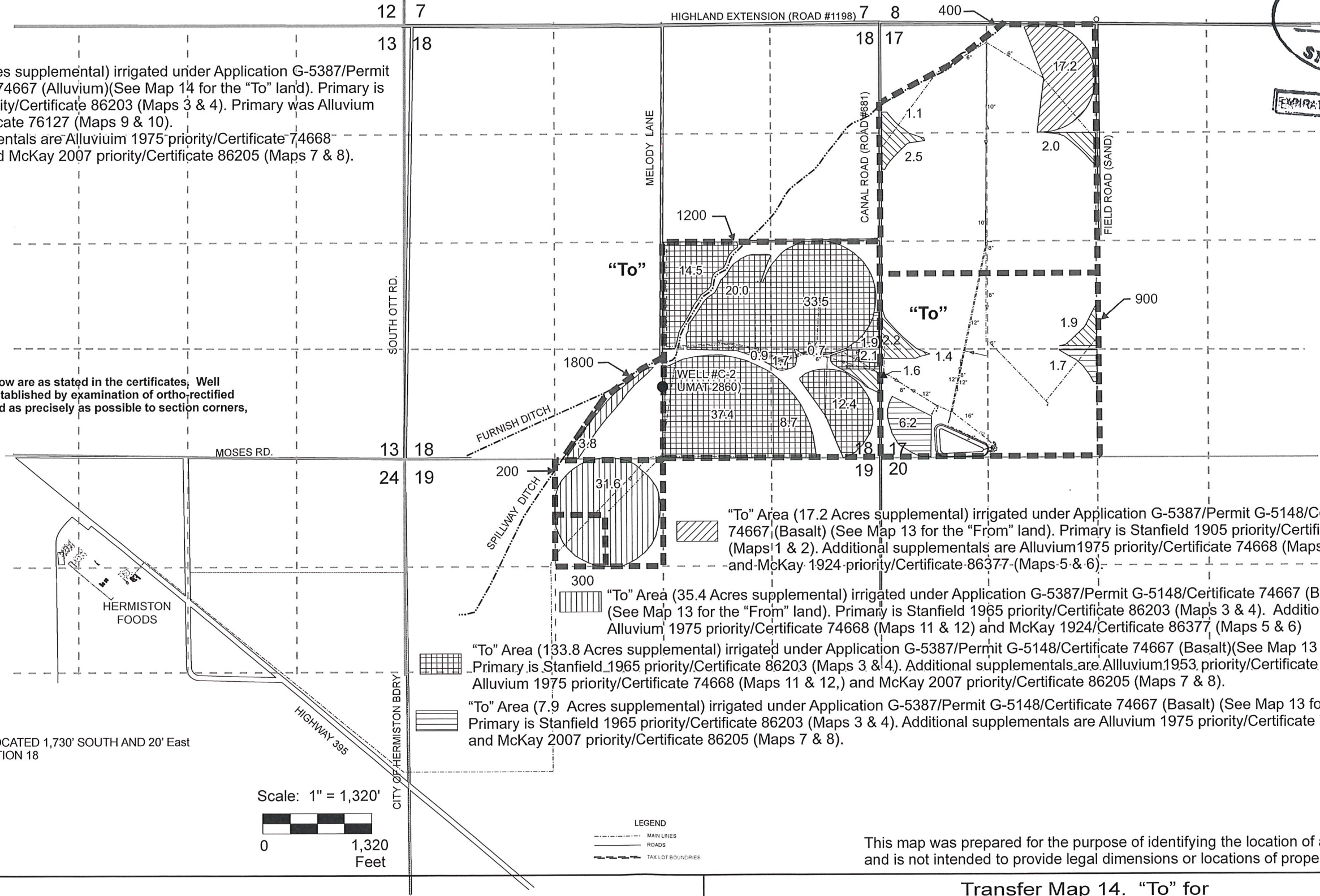
# T.4N. R.29E. Sec. 17, 18, & 19, W.M.



EXPIRATION DATE: 6/30/17

**"To" Area (12.7 Acres supplemental) irrigated under Application G-5387/Permit G-5148/Certificate 74667 (Alluvium)(See Map 14 for the "To" land). Primary is Stanfield 1965 priority/Certificate 86203 (Maps 3 & 4). Primary was Alluvium 1953 priority/Certificate 76127 (Maps 9 & 10). Additional supplementals are Alluvium 1975 priority/Certificate 74668 (Maps 11 & 12), and McKay 2007 priority/Certificate 86205 (Maps 7 & 8).**

**Note: Well coordinates given below are as stated in the certificates, Well locations shown on map were established by examination of ortho-rectified aerial photos scaled and matched as precisely as possible to section corners, section lines, and 16th lines.**



**"To" Area (17.2 Acres supplemental) irrigated under Application G-5387/Permit G-5148/Certificate 74667 (Basalt) (See Map 13 for the "From" land). Primary is Stanfield 1905 priority/Certificate 87035 (Maps 1 & 2). Additional supplementals are Alluvium 1975 priority/Certificate 74668 (Maps 11 & 12) and McKay 1924 priority/Certificate 86377 (Maps 5 & 6).**


**"To" Area (35.4 Acres supplemental) irrigated under Application G-5387/Permit G-5148/Certificate 74667 (Basalt) (See Map 13 for the "From" land). Primary is Stanfield 1965 priority/Certificate 86203 (Maps 3 & 4). Additional supplementals are Alluvium 1975 priority/Certificate 74668 (Maps 11 & 12) and McKay 1924/Certificate 86377 (Maps 5 & 6)**

**"To" Area (133.8 Acres supplemental) irrigated under Application G-5387/Permit G-5148/Certificate 74667 (Basalt)(See Map 13 for the "From" land). Primary is Stanfield 1965 priority/Certificate 86203 (Maps 3 & 4). Additional supplementals are Alluvium 1953 priority/Certificate 76127 (Maps 9 & 10), Alluvium 1975 priority/Certificate 74668 (Maps 11 & 12,) and McKay 2007 priority/Certificate 86205 (Maps 7 & 8).**

**"To" Area (7.9 Acres supplemental) irrigated under Application G-5387/Permit G-5148/Certificate 74667 (Basalt) (See Map 13 for the "From" land). Primary is Stanfield 1965 priority/Certificate 86203 (Maps 3 & 4). Additional supplementals are Alluvium 1975 priority/Certificate 74668 (Maps 13 & 14) and McKay 2007 priority/Certificate 86205 (Maps 7 & 8).**

**WELL LOCATIONS**

WELL #C-2 (UMAT 2860) IS LOCATED 1,730' SOUTH AND 20' East FROM THE CENTER OF SECTION 18



**LEGEND**  
 --- MAN LINES  
 --- ROADS  
 --- TAX LOT BOUNDARIES

This map was prepared for the purpose of identifying the location of a water right only and is not intended to provide legal dimensions or locations of property ownership lines

HermistonNew3.cdr

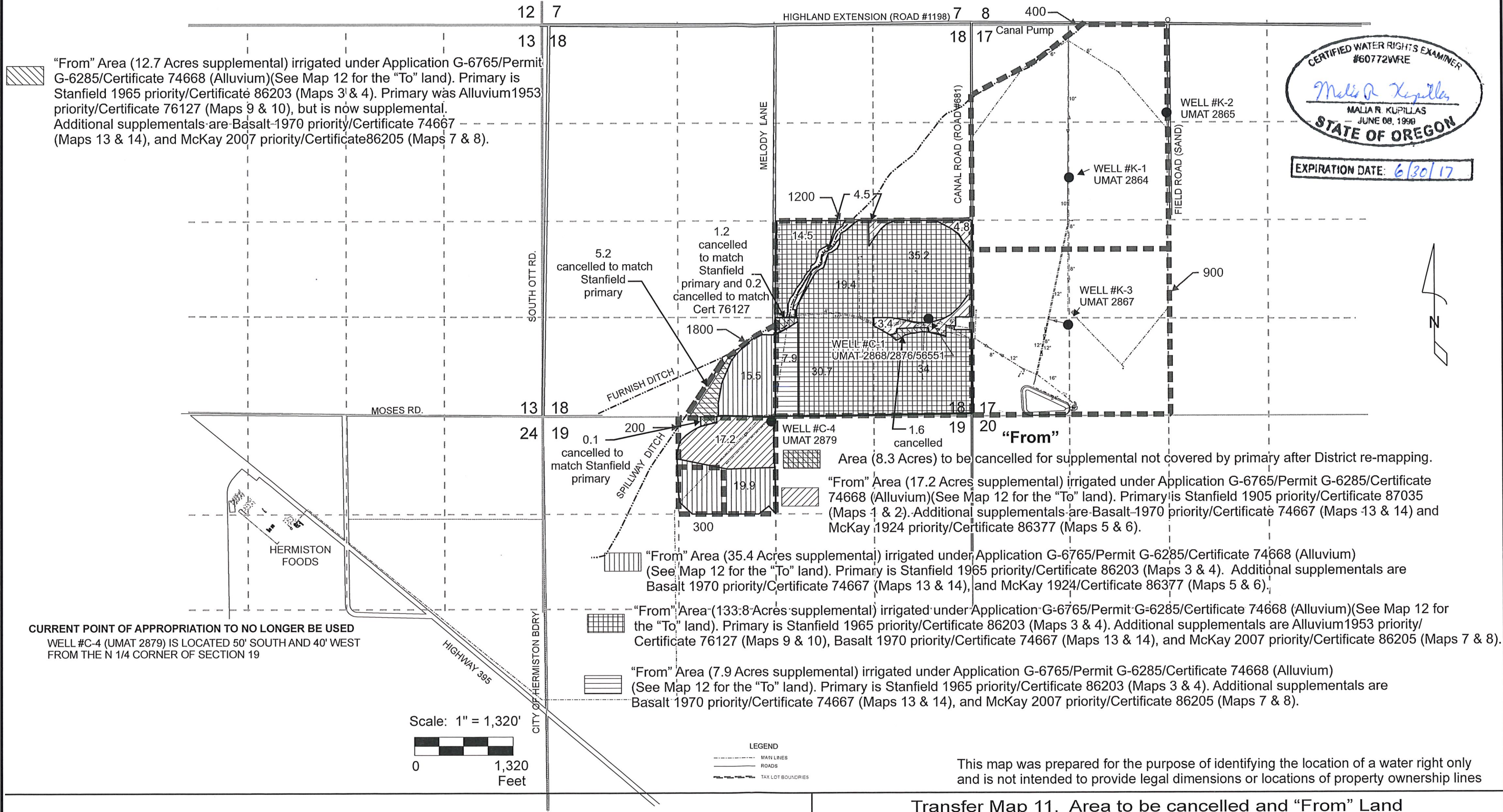
Pacific Hydro-Geology Inc.

**Transfer Map 14. "To" for (Application G-5387/Permit G-5148/Certificate 74667, Priority 12/28/1970)**  
 Hermiston Foods, LLC  
 10/2016 Revised MRK T.4N. R.29E. W.M. Sections 17, 18 and, 19

RECEIVED NOV 17 2016



# T.4N. R.29E. Sec. 17, 18, & 19, W.M.



"From" Area (12.7 Acres supplemental) irrigated under Application G-6765/Permit G-6285/Certificate 74668 (Alluvium)(See Map 12 for the "To" land). Primary is Stanfield 1965 priority/Certificate 86203 (Maps 3 & 4). Primary was Alluvium 1953 priority/Certificate 76127 (Maps 9 & 10), but is now supplemental. Additional supplementals are Basalt-1970 priority/Certificate 74667 (Maps 13 & 14), and McKay 2007 priority/Certificate 86205 (Maps 7 & 8).

CERTIFIED WATER RIGHTS EXAMINER  
#60772WRE  
*Malia R. Kupillas*  
MALIA R. KUPILLAS  
JUNE 08, 1998  
STATE OF OREGON

EXPIRATION DATE: 6/30/17

HERMISTON FOODS

**CURRENT POINT OF APPROPRIATION TO NO LONGER BE USED**  
WELL #C-4 (UMAT 2879) IS LOCATED 50' SOUTH AND 40' WEST FROM THE N 1/4 CORNER OF SECTION 19

Scale: 1" = 1,320'  
0 1,320 Feet

LEGEND  
--- MAP LINES  
--- ROADS  
--- TAX LOT BOUNDARIES

- Area (8.3 Acres) to be cancelled for supplemental not covered by primary after District re-mapping.
- "From" Area (17.2 Acres supplemental) irrigated under Application G-6765/Permit G-6285/Certificate 74668 (Alluvium)(See Map 12 for the "To" land). Primary is Stanfield 1905 priority/Certificate 87035 (Maps 1 & 2). Additional supplementals are Basalt-1970 priority/Certificate 74667 (Maps 13 & 14) and McKay 1924 priority/Certificate 86377 (Maps 5 & 6).
- "From" Area (35.4 Acres supplemental) irrigated under Application G-6765/Permit G-6285/Certificate 74668 (Alluvium) (See Map 12 for the "To" land). Primary is Stanfield 1965 priority/Certificate 86203 (Maps 3 & 4). Additional supplementals are Basalt 1970 priority/Certificate 74667 (Maps 13 & 14), and McKay 1924/Certificate 86377 (Maps 5 & 6).
- "From" Area (133.8 Acres supplemental) irrigated under Application G-6765/Permit G-6285/Certificate 74668 (Alluvium)(See Map 12 for the "To" land). Primary is Stanfield 1965 priority/Certificate 86203 (Maps 3 & 4). Additional supplementals are Alluvium 1953 priority/Certificate 76127 (Maps 9 & 10), Basalt 1970 priority/Certificate 74667 (Maps 13 & 14), and McKay 2007 priority/Certificate 86205 (Maps 7 & 8).
- "From" Area (7.9 Acres supplemental) irrigated under Application G-6765/Permit G-6285/Certificate 74668 (Alluvium) (See Map 12 for the "To" land). Primary is Stanfield 1965 priority/Certificate 86203 (Maps 3 & 4). Additional supplementals are Basalt 1970 priority/Certificate 74667 (Maps 13 & 14), and McKay 2007 priority/Certificate 86205 (Maps 7 & 8).

This map was prepared for the purpose of identifying the location of a water right only and is not intended to provide legal dimensions or locations of property ownership lines

**Transfer Map 11. Area to be cancelled and "From" Land**  
**(Application G-6765/Permit G-6285/Certificate 74668, Priority 8/7/1975)**

Pacific Hydro-Geology Inc.

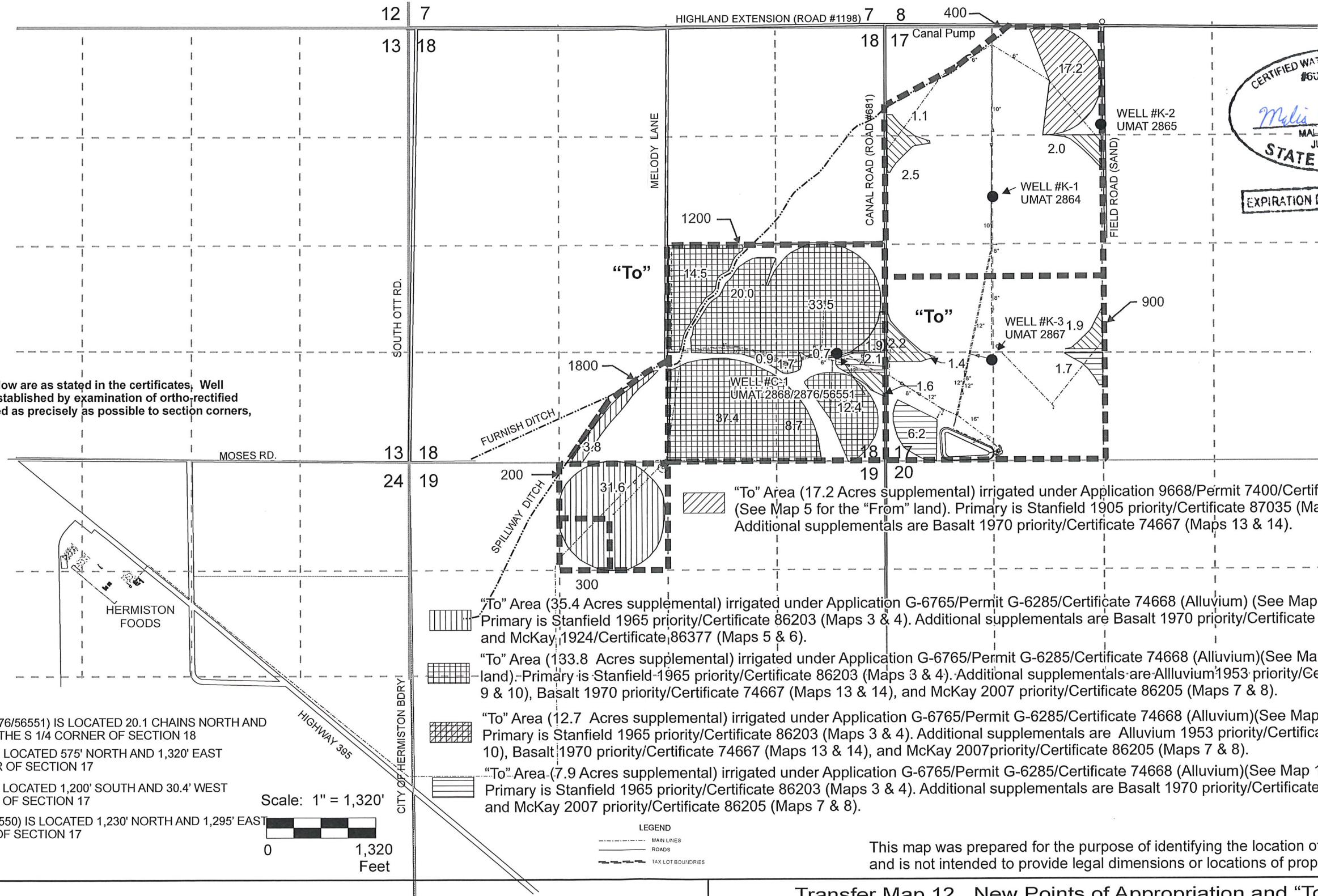
Hermiston Foods, LLC  
10/2016 Revised MRK T.4N. R.29E. W.M. Sections 17, 18 and, 19

RECEIVED NOV 17 2016

HermistonNew3.cdr



# T.4N. R.29E. Sec. 17, 18, & 19, W.M.



CERTIFIED WATER RIGHTS EXAMINER  
#60772WRE  
*Melita R. Kuyilla*  
MALA R. KUYILLAS  
JUNE 08, 1998  
STATE OF OREGON


EXPIRATION DATE: 6/30/16

Note: Well coordinates given below are as stated in the certificates, Well locations shown on map were established by examination of ortho-rectified aerial photos scaled and matched as precisely as possible to section corners, section lines, and 16th lines.

**WELL LOCATIONS**

**NEW WELLS**

- WELL #C-1 (UMAT 2868/2876/56551) IS LOCATED 20.1 CHAINS NORTH AND 31.5 CHAINS EAST FROM THE S 1/4 CORNER OF SECTION 18
- WELL #K-1 (UMAT 2864) IS LOCATED 575' NORTH AND 1,320' EAST FROM THE W 1/4 CORNER OF SECTION 17
- WELL #K-2 (UMAT 2865) IS LOCATED 1,200' SOUTH AND 30.4' WEST FROM THE N 1/4 CORNER OF SECTION 17
- WELL #K-3 (UMAT 2867/56550) IS LOCATED 1,230' NORTH AND 1,295' EAST FROM THE SW CORNER OF SECTION 17



LEGEND  
--- MAN LINES  
- - - ROADS  
- - - TAX LOT BOUNDARIES

- "To" Area (17.2 Acres supplemental) irrigated under Application 9668/Permit 7400/Certificate 86377 (See Map 5 for the "From" land). Primary is Stanfield 1905 priority/Certificate 87035 (Maps 1 & 2). Additional supplementals are Basalt 1970 priority/Certificate 74667 (Maps 13 & 14).
- "To" Area (35.4 Acres supplemental) irrigated under Application G-6765/Permit G-6285/Certificate 74668 (Alluvium) (See Map 11 for the "From" land). Primary is Stanfield 1965 priority/Certificate 86203 (Maps 3 & 4). Additional supplementals are Basalt 1970 priority/Certificate 74667 (Maps 13 & 14), and McKay, 1924/Certificate 86377 (Maps 5 & 6).
- "To" Area (133.8 Acres supplemental) irrigated under Application G-6765/Permit G-6285/Certificate 74668 (Alluvium)(See Map 11 for the "From" land). Primary is Stanfield 1965 priority/Certificate 86203 (Maps 3 & 4). Additional supplementals are Alluvium 1953 priority/Certificate 76127 (Maps 9 & 10), Basalt 1970 priority/Certificate 74667 (Maps 13 & 14), and McKay 2007 priority/Certificate 86205 (Maps 7 & 8).
- "To" Area (12.7 Acres supplemental) irrigated under Application G-6765/Permit G-6285/Certificate 74668 (Alluvium)(See Map 11 for the "From" land). Primary is Stanfield 1965 priority/Certificate 86203 (Maps 3 & 4). Additional supplementals are Alluvium 1953 priority/Certificate 76127 (Maps 9 & 10), Basalt 1970 priority/Certificate 74667 (Maps 13 & 14), and McKay 2007 priority/Certificate 86205 (Maps 7 & 8).
- "To" Area (7.9 Acres supplemental) irrigated under Application G-6765/Permit G-6285/Certificate 74668 (Alluvium)(See Map 12 for the "To" land). Primary is Stanfield 1965 priority/Certificate 86203 (Maps 3 & 4). Additional supplementals are Basalt 1970 priority/Certificate 74667 (Maps 13 & 14), and McKay 2007 priority/Certificate 86205 (Maps 7 & 8).

This map was prepared for the purpose of identifying the location of a water right only and is not intended to provide legal dimensions or locations of property ownership lines

**Transfer Map 12. New Points of Appropriation and "To" Land (Application G-6765/Permit G-6285/Certificate 74668, Priority 8/7/1975)**

Pacific Hydro-Geology Inc.

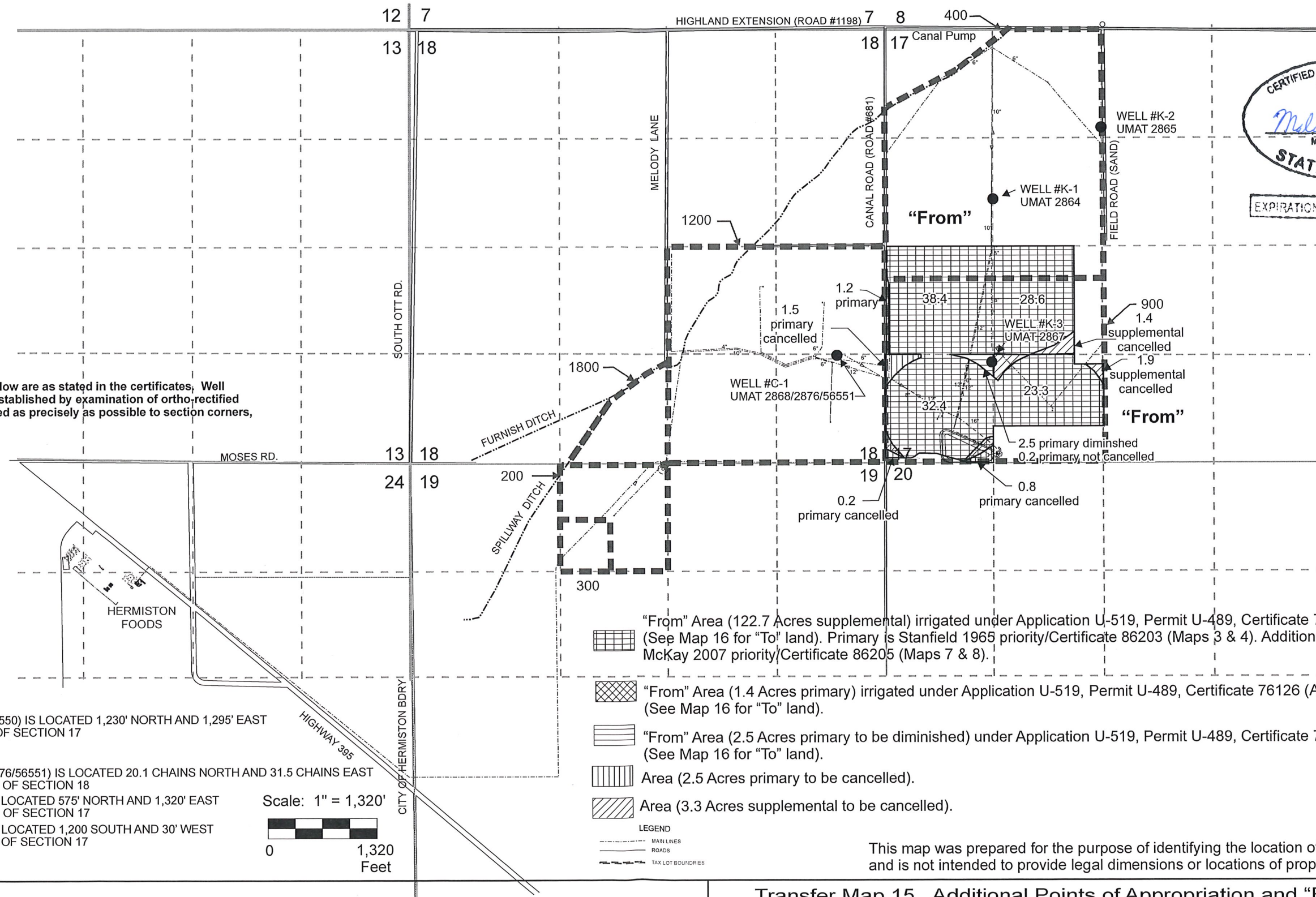
Hermiston Foods, LLC  
10/2016 Revised MRK T.4N. R.29E. W.M. Sections 17, 18 and, 19

HermistonNew3.cdr

RECEIVED NOV 17 2016



# T.4N. R.29E. Sec. 17, 18, & 19, W.M.



CERTIFIED WATER RIGHTS EXAMINER  
#60772WRE  
*Malia R. Kupillas*  
MALIA R. KUPILLAS  
JUNE 08, 1995  
STATE OF OREGON  
EXPIRATION DATE 6/30/17

Note: Well coordinates given below are as stated in the certificates. Well locations shown on map were established by examination of ortho-rectified aerial photos scaled and matched as precisely as possible to section corners, section lines, and 16th lines.


**WELL LOCATIONS**

**EXISTING WELL**

WELL #K-3 (UMAT 2867/56550) IS LOCATED 1,230' NORTH AND 1,295' EAST FROM THE SW CORNER OF SECTION 17

**ADDITIONAL WELLS**

WELL #C-1 (UMAT 2868/2876/56551) IS LOCATED 20.1 CHAINS NORTH AND 31.5 CHAINS EAST FROM THE S 1/4 CORNER OF SECTION 18  
WELL #K-1 (UMAT 2864) IS LOCATED 575' NORTH AND 1,320' EAST FROM THE W 1/4 CORNER OF SECTION 17  
WELL #K-2 (UMAT 2865) IS LOCATED 1,200 SOUTH AND 30' WEST FROM THE N 1/4 CORNER OF SECTION 17



- "From" Area (122.7 Acres supplemental) irrigated under Application U-519, Permit U-489, Certificate 76126 (Alluvium) (See Map 16 for "To" land). Primary is Stanfield 1965 priority/Certificate 86203 (Maps 3 & 4). Additional supplemental is McKay 2007 priority/Certificate 86205 (Maps 7 & 8).
- "From" Area (1.4 Acres primary) irrigated under Application U-519, Permit U-489, Certificate 76126 (Alluvium). (See Map 16 for "To" land).
- "From" Area (2.5 Acres primary to be diminished) under Application U-519, Permit U-489, Certificate 76126 (Alluvium) (See Map 16 for "To" land).
- Area (2.5 Acres primary to be cancelled).
- Area (3.3 Acres supplemental to be cancelled).

LEGEND  
--- MAN LINES  
--- ROADS  
--- TAX LOT BOUNDARIES

This map was prepared for the purpose of identifying the location of a water right only and is not intended to provide legal dimensions or locations of property ownership lines

HermistonNew3.cdr

Pacific Hydro-Geology Inc.

Transfer Map 15. Additional Points of Appropriation and "From" Land (Application U-519/Permit U-489/Certificate 76126, Priority 8/27/1952)

Hermiston Foods, LLC

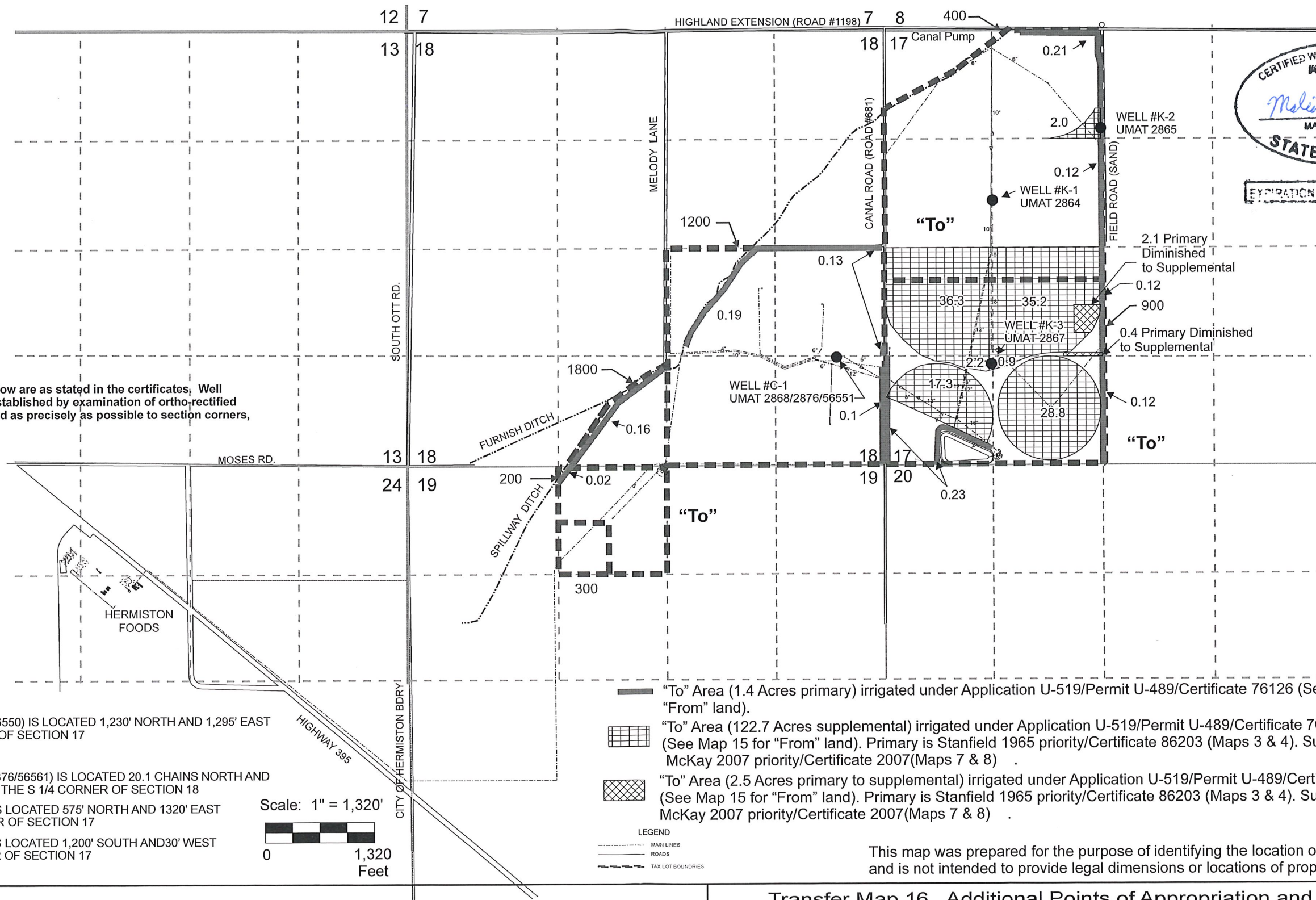
10/2016 Revised MRK

T.4N. R.29E. W.M. Sections 17, 18 and, 19

RECEIVED NOV 17 2016



# T.4N. R.29E. Sec. 17, 18, & 19, W.M.



CERTIFIED WATER RIGHTS EXAMINER  
#60772WRE  
*Malia R. Kupillas*  
MALIA R. KUPILLAS  
JUNE 08, 1999  
STATE OF OREGON  
EXPIRATION DATE 6/30/17

Note: Well coordinates given below are as stated in the certificates. Well locations shown on map were established by examination of ortho-rectified aerial photos scaled and matched as precisely as possible to section corners, section lines, and 16th lines.

### WELL LOCATIONS

#### EXISTING WELL


WELL #K-3 (UMAT 2867/56550) IS LOCATED 1,230' NORTH AND 1,295' EAST FROM THE SW CORNER OF SECTION 17

#### ADDITIONAL WELLS

WELL #C-1 (UMAT 2868/2876/56551) IS LOCATED 20.1 CHAINS NORTH AND 31.5 CHAINS EAST FROM THE S 1/4 CORNER OF SECTION 18

WELL #K-1 (UMAT 2864) IS LOCATED 575' NORTH AND 1320' EAST FROM THE W 1/4 CORNER OF SECTION 17

WELL #K-2 (UMAT 2865) IS LOCATED 1,200' SOUTH AND 30' WEST FROM THE N 1/4 CORNER OF SECTION 17



- "To" Area (1.4 Acres primary) irrigated under Application U-519/Permit U-489/Certificate 76126 (See Map 7 for "From" land).
- "To" Area (122.7 Acres supplemental) irrigated under Application U-519/Permit U-489/Certificate 76126 (See Map 15 for "From" land). Primary is Stanfield 1965 priority/Certificate 86203 (Maps 3 & 4). Supplemental is McKay 2007 priority/Certificate 2007 (Maps 7 & 8)
- "To" Area (2.5 Acres primary to supplemental) irrigated under Application U-519/Permit U-489/Certificate 76126 (See Map 15 for "From" land). Primary is Stanfield 1965 priority/Certificate 86203 (Maps 3 & 4). Supplemental is McKay 2007 priority/Certificate 2007 (Maps 7 & 8)

LEGEND  
 MAIL LINES  
 ROADS  
 TAX LOT BOUNDARIES

This map was prepared for the purpose of identifying the location of a water right only and is not intended to provide legal dimensions or locations of property ownership lines

## Transfer Map 16. Additional Points of Appropriation and "To" Land (Application U-519/Permit U-489/Certificate 76126, Priority 8/27/1952)

Hermiston Foods, LLC

10/2016 Revised MRK

T.4N. R.29E. W.M. Sections 17, 18 and, 19

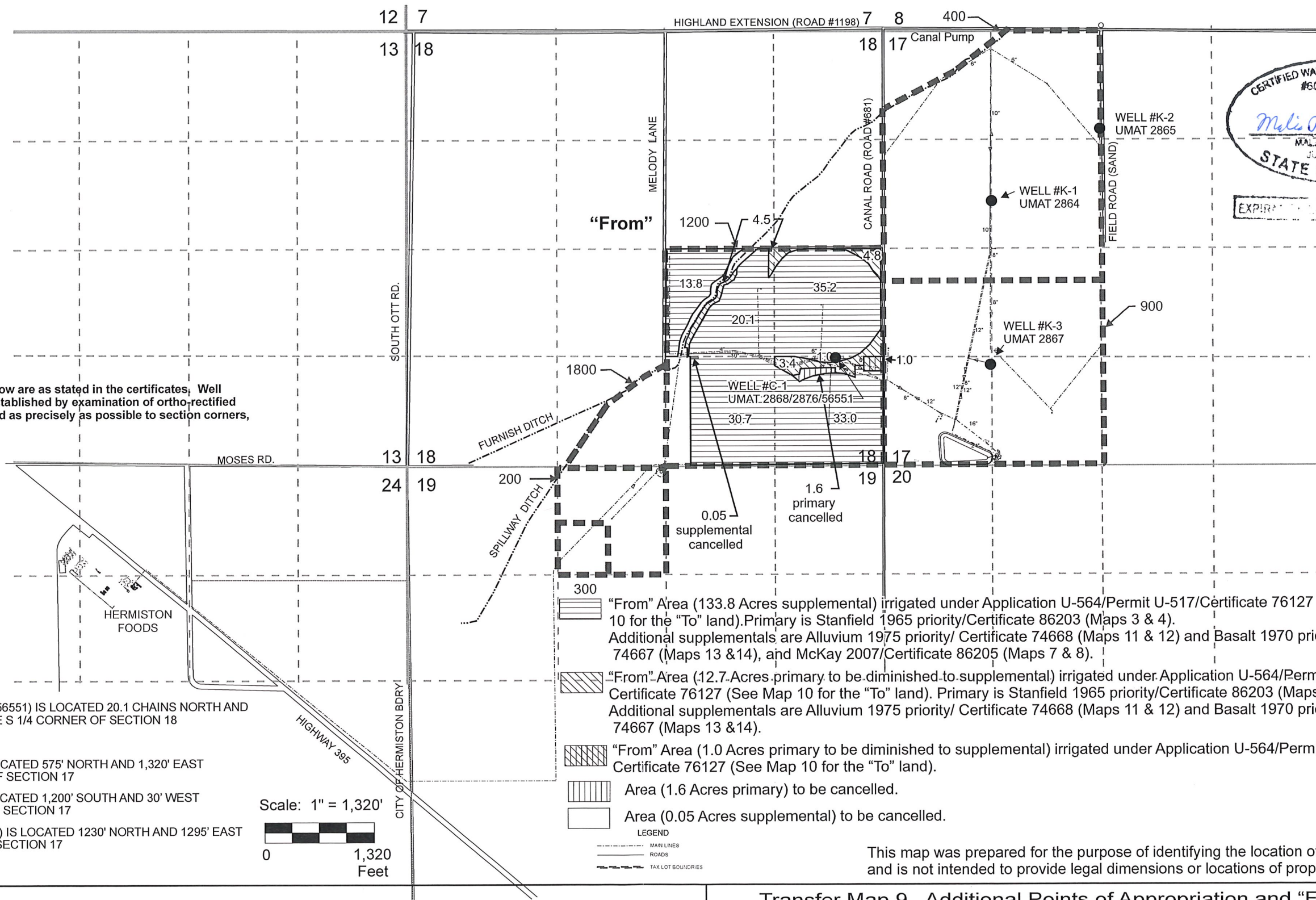
Pacific Hydro-Geology Inc.

HermistonNew3.cdr

RECEIVED DEC 15 2016



# T.4N. R.29E. Sec. 17, 18, & 19, W.M.



CERTIFIED WATER RIGHTS EXAMINER  
#60772WRE  
*Melinda Vergiles*  
MALAR K. BULLAS  
JUNE 17, 2014  
STATE OF OREGON  
EXPIRES: 6/30/2017

Note: Well coordinates given below are as stated in the certificates. Well locations shown on map were established by examination of ortho-rectified aerial photos scaled and matched as precisely as possible to section corners, section lines, and 16th lines.

### WELL LOCATIONS

#### EXISTING WELL


WELL #C-1 (UMAT 2868/2876/56551) IS LOCATED 20.1 CHAINS NORTH AND 31.5 CHAINS EAST FROM THE S 1/4 CORNER OF SECTION 18

#### ADDITIONAL WELLS

WELL #K-1 (UMAT 2864) IS LOCATED 575' NORTH AND 1,320' EAST FROM THE W 1/4 CORNER OF SECTION 17

WELL #K-2 (UMAT 2865) IS LOCATED 1,200' SOUTH AND 30' WEST FROM THE N 1/4 CORNER OF SECTION 17

WELL #K-3 (UMAT 2867/56550) IS LOCATED 1230' NORTH AND 1295' EAST FROM THE SW CORNER OF SECTION 17



- "From" Area (133.8 Acres supplemental) irrigated under Application U-564/Permit U-517/Certificate 76127 (See Map 10 for the "To" land). Primary is Stanfield 1965 priority/Certificate 86203 (Maps 3 & 4). Additional supplementals are Alluvium 1975 priority/ Certificate 74668 (Maps 11 & 12) and Basalt 1970 priority/Certificate 74667 (Maps 13 &14), and McKay 2007/Certificate 86205 (Maps 7 & 8).
- "From" Area (12.7 Acres primary to be diminished to supplemental) irrigated under Application U-564/Permit U-517 Certificate 76127 (See Map 10 for the "To" land). Primary is Stanfield 1965 priority/Certificate 86203 (Maps 3 & 4). Additional supplementals are Alluvium 1975 priority/ Certificate 74668 (Maps 11 & 12) and Basalt 1970 priority/Certificate 74667 (Maps 13 &14).
- "From" Area (1.0 Acres primary to be diminished to supplemental) irrigated under Application U-564/Permit U-517 Certificate 76127 (See Map 10 for the "To" land).
- Area (1.6 Acres primary) to be cancelled.
- Area (0.05 Acres supplemental) to be cancelled.

LEGEND  
--- MAN LINES  
--- ROADS  
--- TAX LOT BOUNDARIES

This map was prepared for the purpose of identifying the location of a water right only and is not intended to provide legal dimensions or locations of property ownership lines

HermistonNew3.cdr

Pacific Hydro-Geology Inc.

Transfer Map 9. Additional Points of Appropriation and "From" Land (Application U-564/Permit U-517/Certificate 76127, Priority 2/16/1953)

Hermiston Foods, LLC

10/2016 Revised MRK

T.4N. R.29E. W.M. Sections 17, 18 and, 19

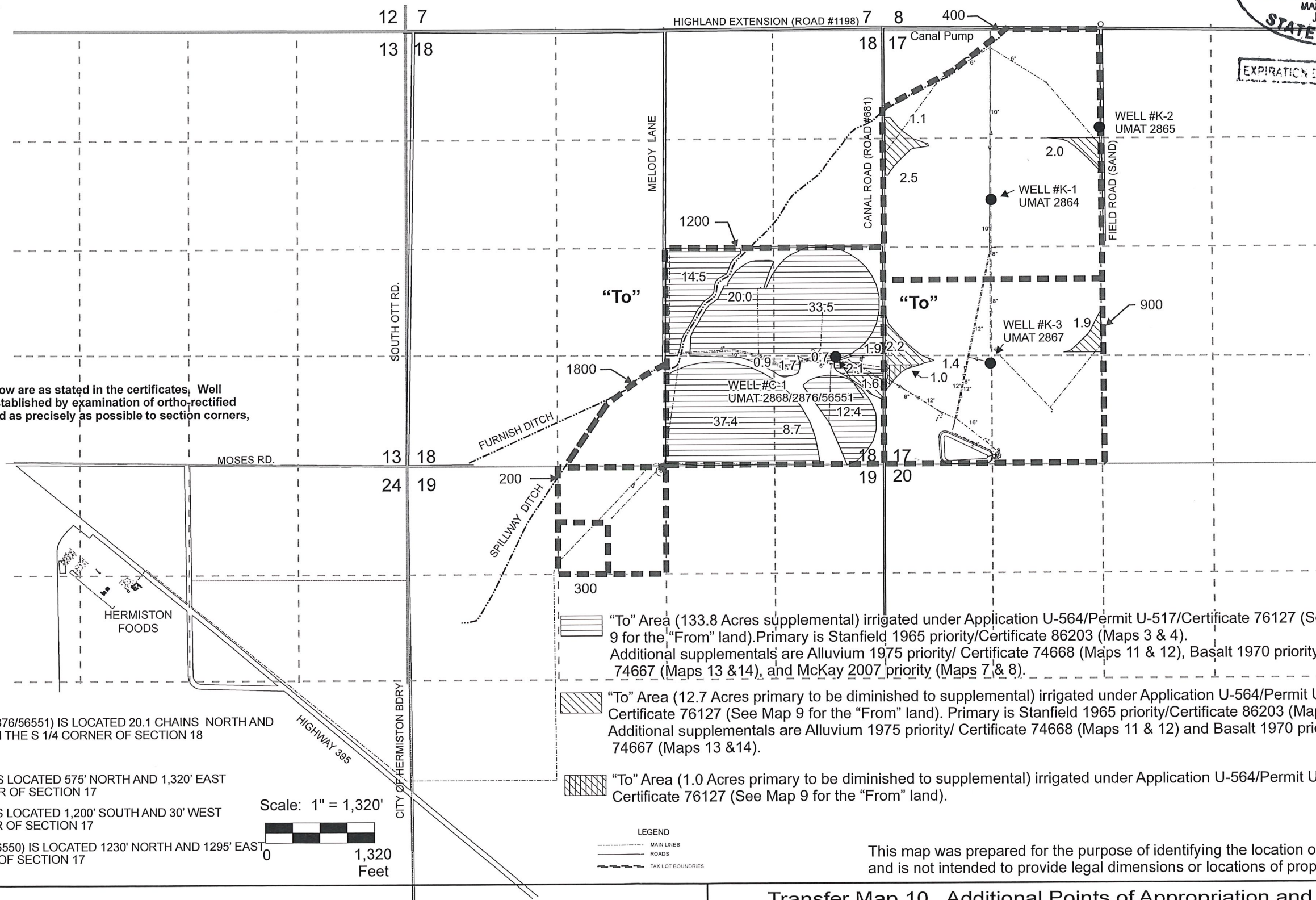
RECEIVED NOV 17 2016



# T.4N. R.29E. Sec. 17, 18, & 19, W.M.

CERTIFIED WATER RIGHTS EXAMINER  
#60772WRE  
*Malia R. Kupillas*  
MALIA R. KUPILLAS  
JUNE 08, 1993  
STATE OF OREGON

EXPIRATION DATE 6/30/2017



Note: Well coordinates given below are as stated in the certificates, Well locations shown on map were established by examination of ortho-rectified aerial photos scaled and matched as precisely as possible to section corners, section lines, and 16th lines.

**WELL LOCATIONS**

**EXISTING WELL**


WELL #C-1 (UMAT 2868/2876/56551) IS LOCATED 20.1 CHAINS NORTH AND 31.5 CHAINS WEST FROM THE S 1/4 CORNER OF SECTION 18

**ADDITIONAL WELLS**

WELL #K-1 (UMAT 2864) IS LOCATED 575' NORTH AND 1,320' EAST FROM THE W 1/4 CORNER OF SECTION 17

WELL #K-2 (UMAT 2865) IS LOCATED 1,200' SOUTH AND 30' WEST FROM THE N 1/4 CORNER OF SECTION 17

WELL #K-3 (UMAT 2867/56550) IS LOCATED 1230' NORTH AND 1295' EAST FROM THE SW CORNER OF SECTION 17



- "To" Area (133.8 Acres supplemental) irrigated under Application U-564/Permit U-517/Certificate 76127 (See Map 9 for the "From" land). Primary is Stanfield 1965 priority/Certificate 86203 (Maps 3 & 4). Additional supplementals are Alluvium 1975 priority/ Certificate 74668 (Maps 11 & 12), Basalt 1970 priority/Certificate 74667 (Maps 13 &14), and McKay 2007 priority (Maps 7 & 8).
- "To" Area (12.7 Acres primary to be diminished to supplemental) irrigated under Application U-564/Permit U-517 Certificate 76127 (See Map 9 for the "From" land). Primary is Stanfield 1965 priority/Certificate 86203 (Maps 3 & 4). Additional supplementals are Alluvium 1975 priority/ Certificate 74668 (Maps 11 & 12) and Basalt 1970 priority/Certificate 74667 (Maps 13 &14).
- "To" Area (1.0 Acres primary to be diminished to supplemental) irrigated under Application U-564/Permit U-517 Certificate 76127 (See Map 9 for the "From" land).

LEGEND  
 - - - - - MAIL LINES  
 - - - - - ROADS  
 - - - - - TAX LOT BOUNDARIES

This map was prepared for the purpose of identifying the location of a water right only and is not intended to provide legal dimensions or locations of property ownership lines

**Transfer Map 10. Additional Points of Appropriation and "To" Land (Application U-564/Permit U-517/Certificate 76127, Priority 2/16/1953)**

Hermiston Foods, LLC

10/2016 Revised MRK

T.4N. R.29E. W.M. Sections 17, 18 and, 19

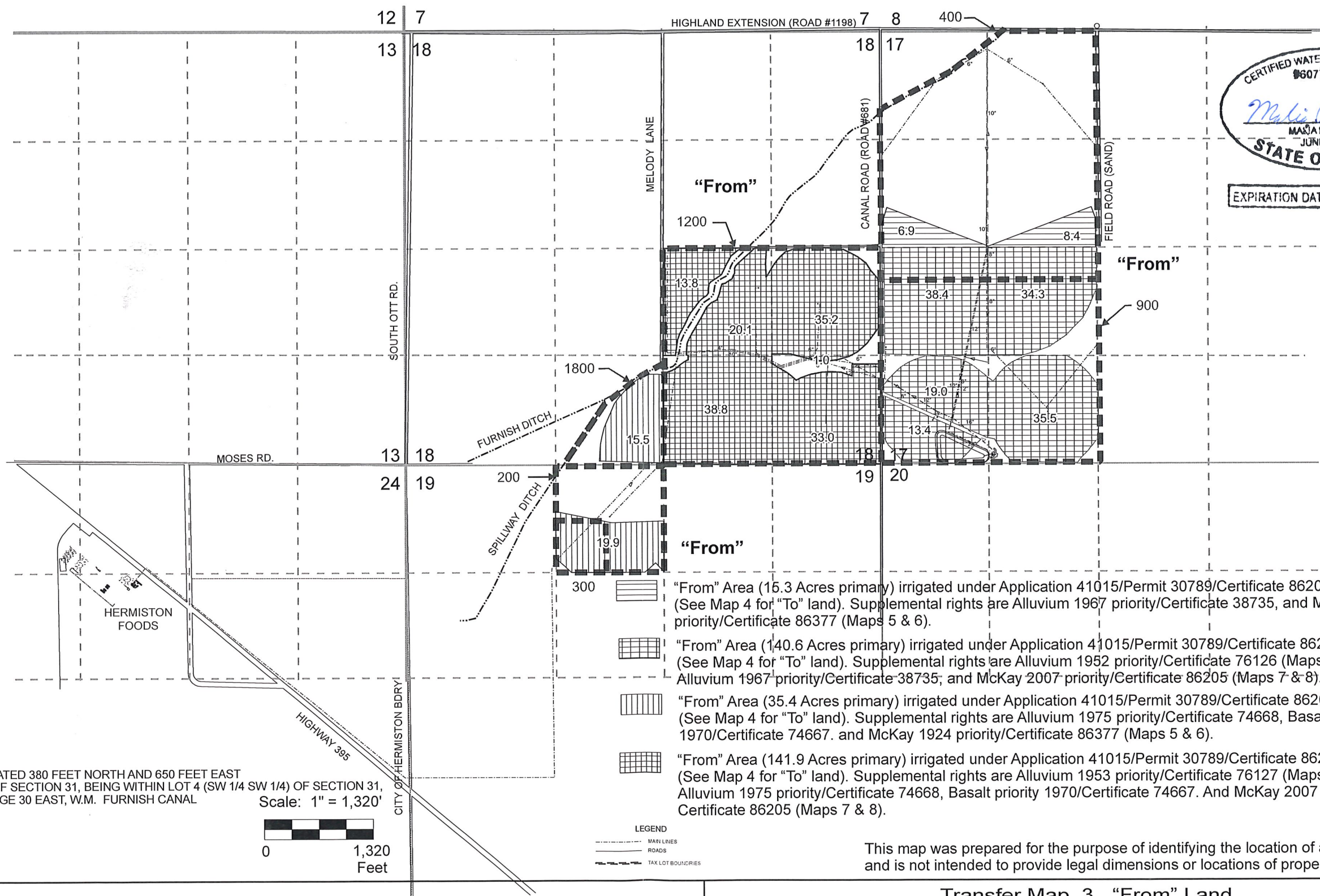
Pacific Hydro-Geology Inc.

HermistonNew3.cdr

RECEIVED NOV 17 2016



# T.4N. R.29E. Sec. 17, 18, & 19, W.M.



CERTIFIED WATER RIGHTS EXAMINER  
 #60772W  
*Maria R. Kupillas*  
 MARIA R. KUPILLAS  
 JUNE 08, 1999  
 STATE OF OREGON

EXPIRATION DATE: 6/30/17

DIVERSION POINT IS LOCATED 380 FEET NORTH AND 650 FEET EAST FROM THE SW CORNER OF SECTION 31, BEING WITHIN LOT 4 (SW 1/4 SW 1/4) OF SECTION 31, TOWNSHIP 3 NORTH, RANGE 30 EAST, W.M. FURNISH CANAL  
 Scale: 1" = 1,320'



LEGEND  
 --- MAN LINES  
 --- ROADS  
 --- TAX LOT BOUNDARIES

- "From" Area (15.3 Acres primary) irrigated under Application 41015/Permit 30789/Certificate 86203 (See Map 4 for "To" land). Supplemental rights are Alluvium 1967 priority/Certificate 38735, and McKay 1924 priority/Certificate 86377 (Maps 5 & 6).
- "From" Area (140.6 Acres primary) irrigated under Application 41015/Permit 30789/Certificate 86203 (See Map 4 for "To" land). Supplemental rights are Alluvium 1952 priority/Certificate 76126 (Maps 15 and 16), Alluvium 1967 priority/Certificate 38735, and McKay 2007 priority/Certificate 86205 (Maps 7 & 8).
- "From" Area (35.4 Acres primary) irrigated under Application 41015/Permit 30789/Certificate 86203 (See Map 4 for "To" land). Supplemental rights are Alluvium 1975 priority/Certificate 74668, Basalt priority 1970/Certificate 74667, and McKay 1924 priority/Certificate 86377 (Maps 5 & 6).
- "From" Area (141.9 Acres primary) irrigated under Application 41015/Permit 30789/Certificate 86203 (See Map 4 for "To" land). Supplemental rights are Alluvium 1953 priority/Certificate 76127 (Maps 9 and 10), Alluvium 1975 priority/Certificate 74668, Basalt priority 1970/Certificate 74667, and McKay 2007 priority/Certificate 86205 (Maps 7 & 8).

This map was prepared for the purpose of identifying the location of a water right only and is not intended to provide legal dimensions or locations of property ownership lines

Pacific Hydro-Geology Inc.

Transfer Map 3. "From" Land  
 (Stanfield Irrigation District, Priority 1965/Certificate 86203)

Hermiston Foods, LLC

2/2016 Revised MRK

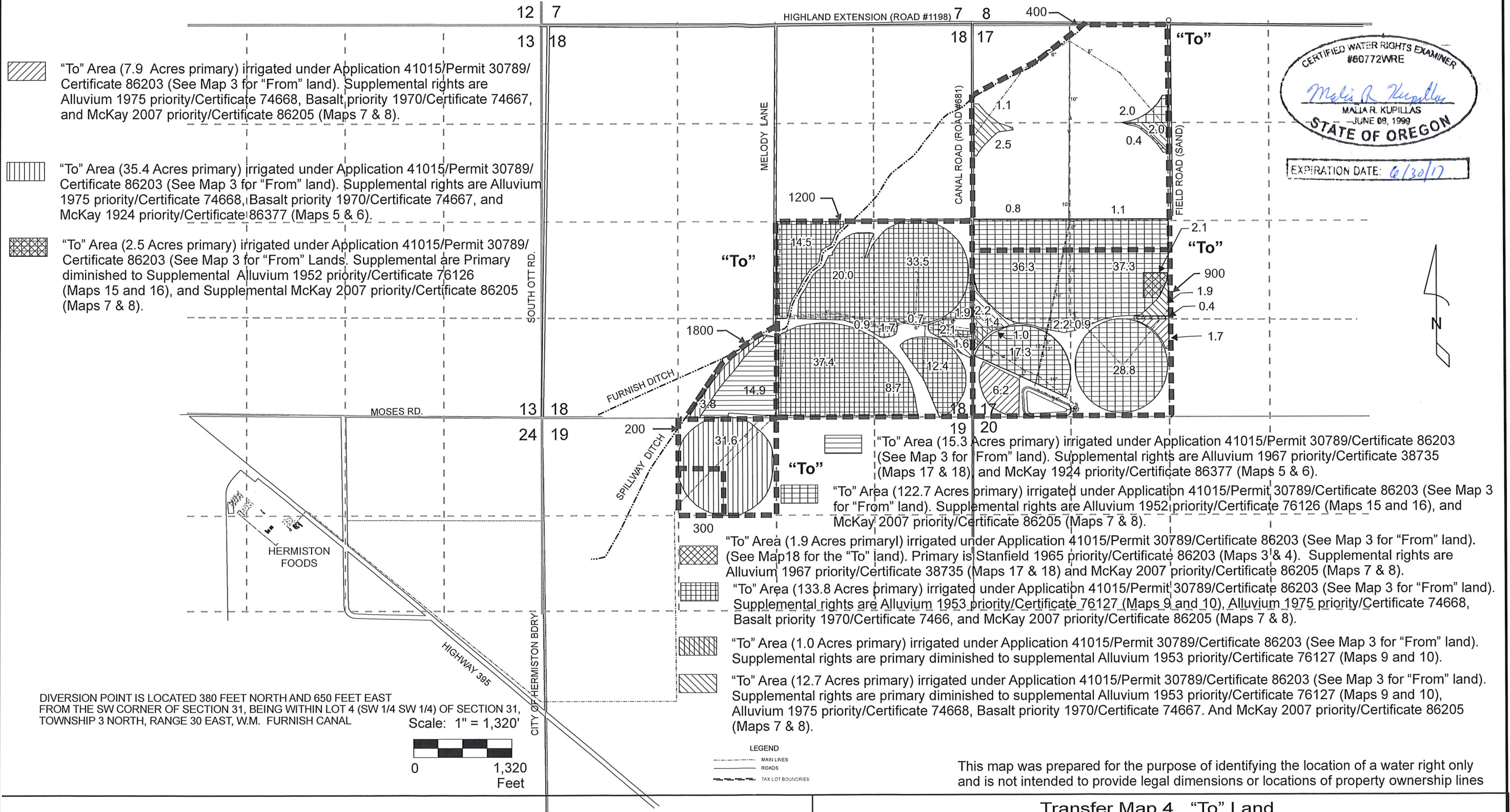
T.4N. R.29E. W.M. Sections 17, 18 and, 19

RECEIVED MAR 14 2016

HermistonNew3.cdr



# T.4N. R.29E. Sec. 17, 18, & 19, W.M.



CERTIFIED WATER RIGHTS EXAMINER  
#60772WRE  
*Malia R. Kupillas*  
MALIA R. KUPILLAS  
JUNE 08, 1999  
STATE OF OREGON

EXPIRATION DATE: 6/30/17

"To" Area (7.9 Acres primary) irrigated under Application 41015/Permit 30789/Certificate 86203 (See Map 3 for "From" land). Supplemental rights are Alluvium 1975 priority/Certificate 74668, Basalt priority 1970/Certificate 74667, and McKay 2007 priority/Certificate 86205 (Maps 7 & 8).

"To" Area (35.4 Acres primary) irrigated under Application 41015/Permit 30789/Certificate 86203 (See Map 3 for "From" land). Supplemental rights are Alluvium 1975 priority/Certificate 74668, Basalt priority 1970/Certificate 74667, and McKay 1924 priority/Certificate 86377 (Maps 5 & 6).

"To" Area (2.5 Acres primary) irrigated under Application 41015/Permit 30789/Certificate 86203 (See Map 3 for "From" Lands. Supplemental are Primary diminished to Supplemental Alluvium 1952 priority/Certificate 76126 (Maps 15 and 16), and Supplemental McKay 2007 priority/Certificate 86205 (Maps 7 & 8).

"To" Area (15.3 Acres primary) irrigated under Application 41015/Permit 30789/Certificate 86203 (See Map 3 for "From" land). Supplemental rights are Alluvium 1967 priority/Certificate 38735 (Maps 17 & 18) and McKay 1924 priority/Certificate 86377 (Maps 5 & 6).

"To" Area (122.7 Acres primary) irrigated under Application 41015/Permit 30789/Certificate 86203 (See Map 3 for "From" land). Supplemental rights are Alluvium 1952 priority/Certificate 76126 (Maps 15 and 16), and McKay 2007 priority/Certificate 86205 (Maps 7 & 8).

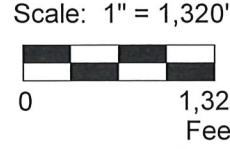
"To" Area (1.9 Acres primary) irrigated under Application 41015/Permit 30789/Certificate 86203 (See Map 3 for "From" land). (See Map 18 for the "To" land). Primary is Stanfield 1965 priority/Certificate 86203 (Maps 3 & 4). Supplemental rights are Alluvium 1967 priority/Certificate 38735 (Maps 17 & 18) and McKay 2007 priority/Certificate 86205 (Maps 7 & 8).

"To" Area (133.8 Acres primary) irrigated under Application 41015/Permit 30789/Certificate 86203 (See Map 3 for "From" land). Supplemental rights are Alluvium 1953 priority/Certificate 76127 (Maps 9 and 10), Alluvium 1975 priority/Certificate 74668, Basalt priority 1970/Certificate 7466, and McKay 2007 priority/Certificate 86205 (Maps 7 & 8).

"To" Area (1.0 Acres primary) irrigated under Application 41015/Permit 30789/Certificate 86203 (See Map 3 for "From" land). Supplemental rights are primary diminished to supplemental Alluvium 1953 priority/Certificate 76127 (Maps 9 and 10).

"To" Area (12.7 Acres primary) irrigated under Application 41015/Permit 30789/Certificate 86203 (See Map 3 for "From" land). Supplemental rights are primary diminished to supplemental Alluvium 1953 priority/Certificate 76127 (Maps 9 and 10), Alluvium 1975 priority/Certificate 74668, Basalt priority 1970/Certificate 74667. And McKay 2007 priority/Certificate 86205 (Maps 7 & 8).

DIVERSION POINT IS LOCATED 380 FEET NORTH AND 650 FEET EAST FROM THE SW CORNER OF SECTION 31, BEING WITHIN LOT 4 (SW 1/4 SW 1/4) OF SECTION 31, TOWNSHIP 3 NORTH, RANGE 30 EAST, W.M. FURNISH CANAL



LEGEND  
--- MAIN LINES  
--- ROADS  
--- TAX LOT BOUNDARIES

This map was prepared for the purpose of identifying the location of a water right only and is not intended to provide legal dimensions or locations of property ownership lines

Pacific Hydro-Geology Inc.

Transfer Map 4. "To" Land  
(Stanfield Irrigation District, Priority 1965/Certificate 86203)

Hermiston Foods, LLC

T.4N. R.29E. W.M. Sections 17, 18 and, 19

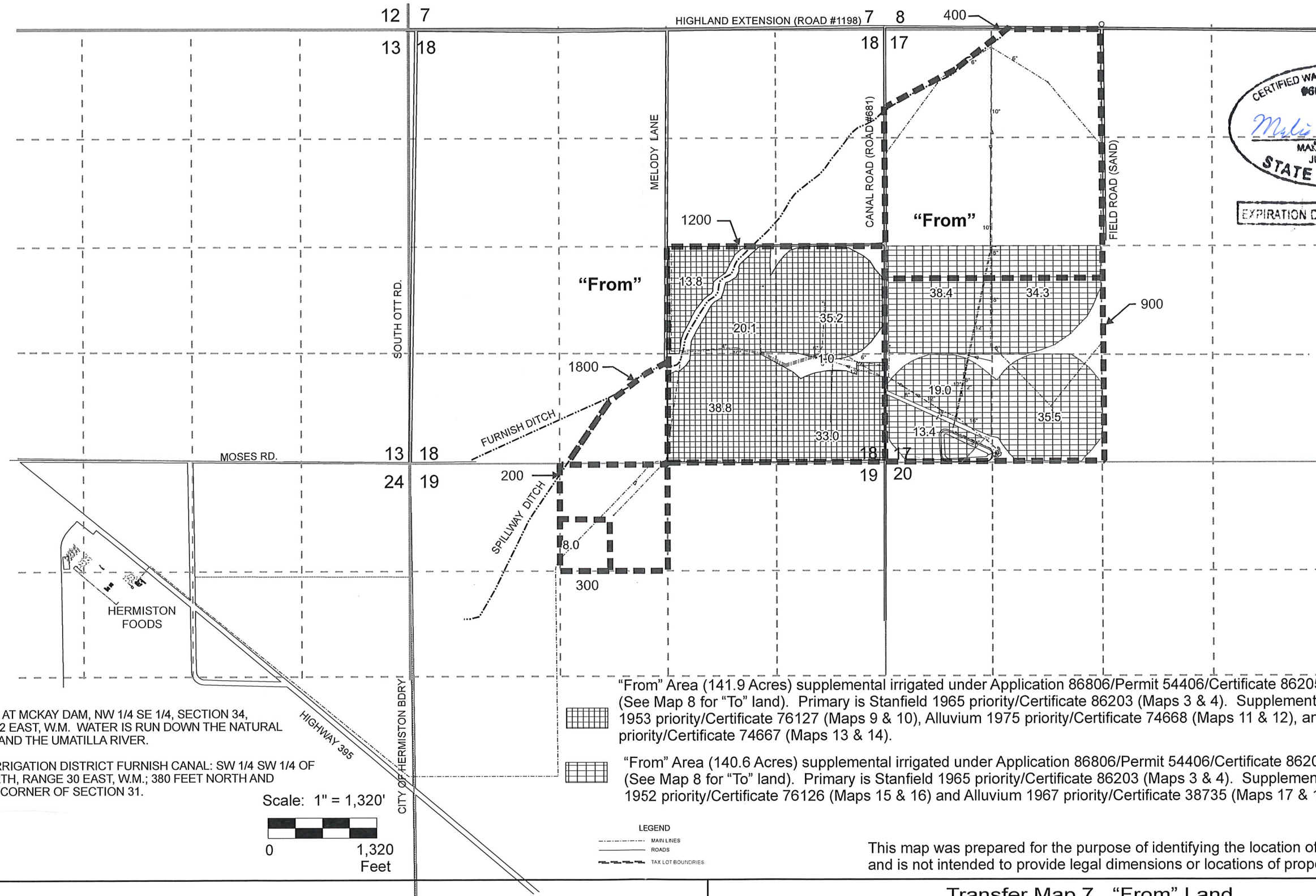
10/2016 Revised MRK

RECEIVED DEC 05 2016

HermistonNew3.cdr




# T.4N. R.29E. Sec. 17, 18, & 19, W.M.



CERTIFIED WATER RIGHTS EXAMINER  
 #60772W  
*Maria R. Kupillas*  
 MARIA R. KUPILLAS  
 JUNE 08, 1999  
 STATE OF OREGON  
 EXPIRATION DATE: 6/30/17

DIVERSION POINT IS LOCATED AT MCKAY DAM, NW 1/4 SE 1/4, SECTION 34, TOWNSHIP 2 NORTH, RANGE 32 EAST, W.M. WATER IS RUN DOWN THE NATURAL CHANNELS OF MCKAY CREEK AND THE UMATILLA RIVER.

RE-DIVERTED AT STANFIELD IRRIGATION DISTRICT FURNISH CANAL: SW 1/4 SW 1/4 OF SECTION 31, TOWNSHIP 3 NORTH, RANGE 30 EAST, W.M.; 380 FEET NORTH AND 650 FEET EAST FROM THE SW CORNER OF SECTION 31.



“From” Area (141.9 Acres) supplemental irrigated under Application 86806/Permit 54406/Certificate 86205 (See Map 8 for “To” land). Primary is Stanfield 1965 priority/Certificate 86203 (Maps 3 & 4). Supplementals are Alluvium 1953 priority/Certificate 76127 (Maps 9 & 10), Alluvium 1975 priority/Certificate 74668 (Maps 11 & 12), and Basalt 1970 priority/Certificate 74667 (Maps 13 & 14).

“From” Area (140.6 Acres) supplemental irrigated under Application 86806/Permit 54406/Certificate 86205 (See Map 8 for “To” land). Primary is Stanfield 1965 priority/Certificate 86203 (Maps 3 & 4). Supplementals are Alluvium 1952 priority/Certificate 76126 (Maps 15 & 16) and Alluvium 1967 priority/Certificate 38735 (Maps 17 & 18).

LEGEND  
 --- MAIL LINES  
 --- ROADS  
 - - - TAX LOT BOUNDARIES

This map was prepared for the purpose of identifying the location of a water right only and is not intended to provide legal dimensions or locations of property ownership lines

HermistonNew3.cdr

Pacific Hydro-Geology Inc.

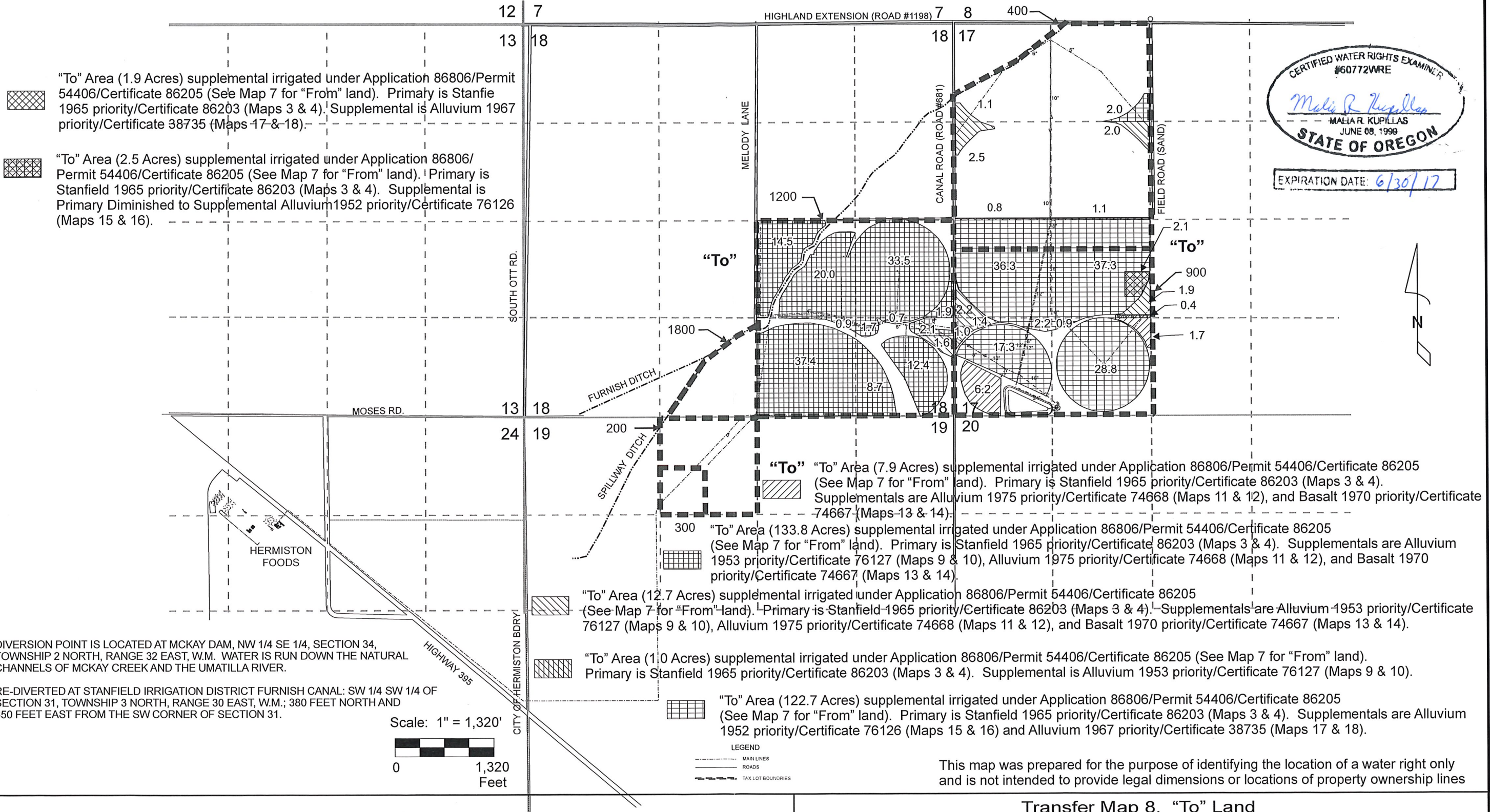
2/2016 Revised MRK

Transfer Map 7. “From” Land  
 (McKay Reservoir, Priority 2007/Certificate 86205)  
 Hermiston Foods, LLC  
 T.4N. R.29E. W.M. Sections 17, 18 and, 19

RECEIVED MAR 14 2016



# T.4N. R.29E. Sec. 17, 18, & 19, W.M.



CERTIFIED WATER RIGHTS EXAMINER  
#60772WRE  
*Malia R. Kupillas*  
MALIA R. KUPILLAS  
JUNE 08, 1998  
STATE OF OREGON  
EXPIRATION DATE: 6/30/17

"To" Area (1.9 Acres) supplemental irrigated under Application 86806/Permit 54406/Certificate 86205 (See Map 7 for "From" land). Primary is Stanfield 1965 priority/Certificate 86203 (Maps 3 & 4). Supplemental is Alluvium 1967 priority/Certificate 38735 (Maps 17 & 18).

"To" Area (2.5 Acres) supplemental irrigated under Application 86806/Permit 54406/Certificate 86205 (See Map 7 for "From" land). Primary is Stanfield 1965 priority/Certificate 86203 (Maps 3 & 4). Supplemental is Primary Diminished to Supplemental Alluvium 1952 priority/Certificate 76126 (Maps 15 & 16).

"To" Area (7.9 Acres) supplemental irrigated under Application 86806/Permit 54406/Certificate 86205 (See Map 7 for "From" land). Primary is Stanfield 1965 priority/Certificate 86203 (Maps 3 & 4). Supplementals are Alluvium 1975 priority/Certificate 74668 (Maps 11 & 12), and Basalt 1970 priority/Certificate 74667 (Maps 13 & 14).

"To" Area (133.8 Acres) supplemental irrigated under Application 86806/Permit 54406/Certificate 86205 (See Map 7 for "From" land). Primary is Stanfield 1965 priority/Certificate 86203 (Maps 3 & 4). Supplementals are Alluvium 1953 priority/Certificate 76127 (Maps 9 & 10), Alluvium 1975 priority/Certificate 74668 (Maps 11 & 12), and Basalt 1970 priority/Certificate 74667 (Maps 13 & 14).


"To" Area (12.7 Acres) supplemental irrigated under Application 86806/Permit 54406/Certificate 86205 (See Map 7 for "From" land). Primary is Stanfield 1965 priority/Certificate 86203 (Maps 3 & 4). Supplementals are Alluvium 1953 priority/Certificate 76127 (Maps 9 & 10), Alluvium 1975 priority/Certificate 74668 (Maps 11 & 12), and Basalt 1970 priority/Certificate 74667 (Maps 13 & 14).

"To" Area (1.0 Acres) supplemental irrigated under Application 86806/Permit 54406/Certificate 86205 (See Map 7 for "From" land). Primary is Stanfield 1965 priority/Certificate 86203 (Maps 3 & 4). Supplemental is Alluvium 1953 priority/Certificate 76127 (Maps 9 & 10).

"To" Area (122.7 Acres) supplemental irrigated under Application 86806/Permit 54406/Certificate 86205 (See Map 7 for "From" land). Primary is Stanfield 1965 priority/Certificate 86203 (Maps 3 & 4). Supplementals are Alluvium 1952 priority/Certificate 76126 (Maps 15 & 16) and Alluvium 1967 priority/Certificate 38735 (Maps 17 & 18).

DIVERSION POINT IS LOCATED AT MCKAY DAM, NW 1/4 SE 1/4, SECTION 34, TOWNSHIP 2 NORTH, RANGE 32 EAST, W.M. WATER IS RUN DOWN THE NATURAL CHANNELS OF MCKAY CREEK AND THE UMATILLA RIVER.

RE-DIVERTED AT STANFIELD IRRIGATION DISTRICT FURNISH CANAL: SW 1/4 SW 1/4 OF SECTION 31, TOWNSHIP 3 NORTH, RANGE 30 EAST, W.M.; 380 FEET NORTH AND 650 FEET EAST FROM THE SW CORNER OF SECTION 31.



LEGEND  
--- MAN LINES  
--- ROADS  
--- TAX LOT BOUNDARIES

This map was prepared for the purpose of identifying the location of a water right only and is not intended to provide legal dimensions or locations of property ownership lines

Pacific Hydro-Geology Inc.

Transfer Map 8. "To" Land  
(McKay Reservoir, Priority 2007/Certificate 86205)

Hermiston Foods, LLC  
T.4N. R.29E. W.M. Sections 17, 18 and, 19

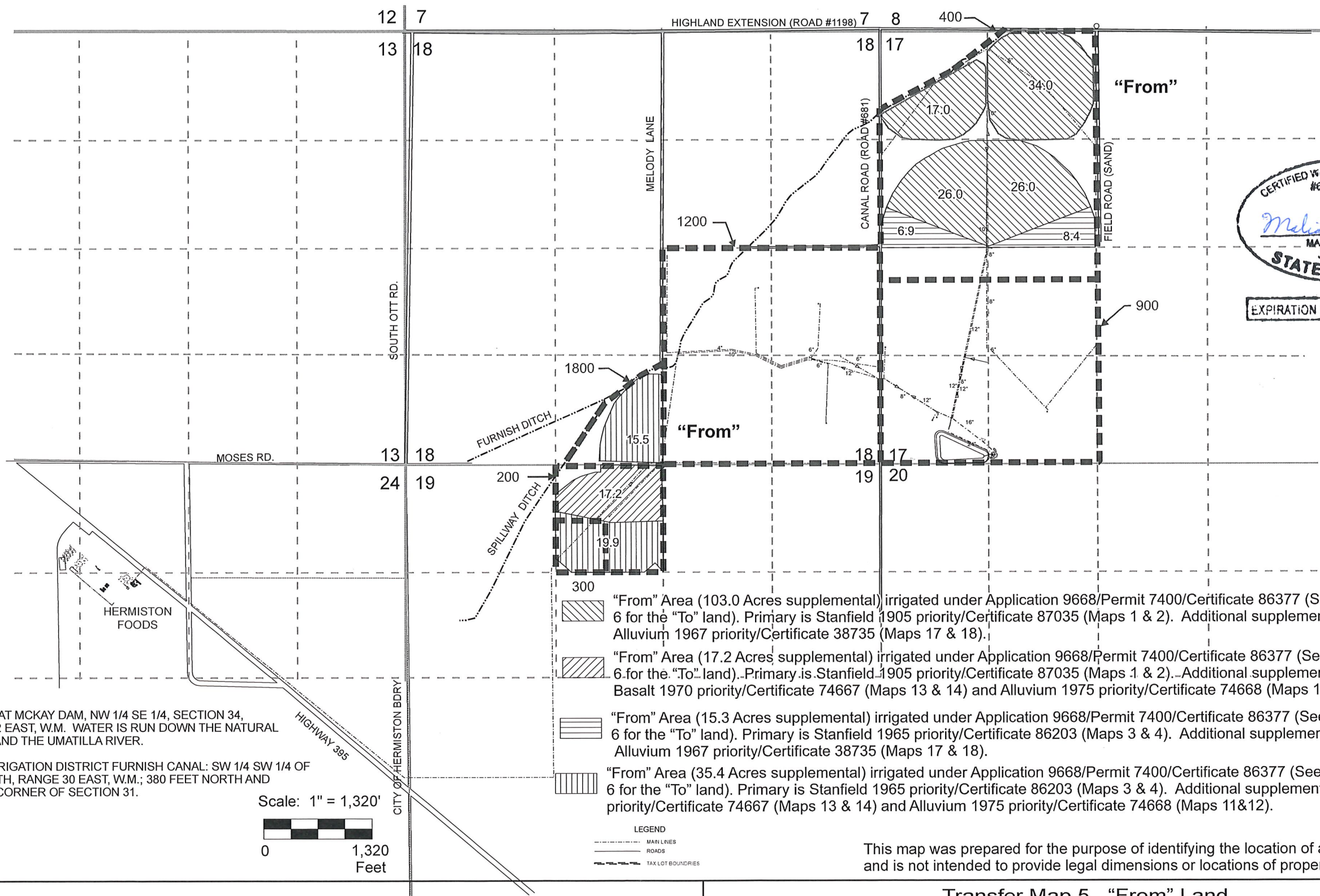
10/2016 Revised MRK

RECEIVED DEC 05 2016

HermistonNew3.cdr



# T.4N. R.29E. Sec. 17, 18, & 19, W.M.



CERTIFIED WATER RIGHTS ENGINEER  
 #60772 ARE  
*Melissa R. Kuppilas*  
 MELISSA R. KUPPILAS  
 JUNE 08, 1999  
 STATE OF OREGON


EXPIRATION DATE: 6/30/17



- "From" Area (103.0 Acres supplemental) irrigated under Application 9668/Permit 7400/Certificate 86377 (See Map 6 for the "To" land). Primary is Stanfield 1905 priority/Certificate 87035 (Maps 1 & 2). Additional supplemental is Alluvium 1967 priority/Certificate 38735 (Maps 17 & 18).
- "From" Area (17.2 Acres supplemental) irrigated under Application 9668/Permit 7400/Certificate 86377 (See Map 6 for the "To" land). Primary is Stanfield 1905 priority/Certificate 87035 (Maps 1 & 2). Additional supplementals are Basalt 1970 priority/Certificate 74667 (Maps 13 & 14) and Alluvium 1975 priority/Certificate 74668 (Maps 11 & 12).
- "From" Area (15.3 Acres supplemental) irrigated under Application 9668/Permit 7400/Certificate 86377 (See Map 6 for the "To" land). Primary is Stanfield 1965 priority/Certificate 86203 (Maps 3 & 4). Additional supplemental is Alluvium 1967 priority/Certificate 38735 (Maps 17 & 18).
- "From" Area (35.4 Acres supplemental) irrigated under Application 9668/Permit 7400/Certificate 86377 (See Map 6 for the "To" land). Primary is Stanfield 1965 priority/Certificate 86203 (Maps 3 & 4). Additional supplementals are Basalt 1970 priority/Certificate 74667 (Maps 13 & 14) and Alluvium 1975 priority/Certificate 74668 (Maps 11 & 12).

DIVERSION POINT IS LOCATED AT MCKAY DAM, NW 1/4 SE 1/4, SECTION 34, TOWNSHIP 2 NORTH, RANGE 32 EAST, W.M. WATER IS RUN DOWN THE NATURAL CHANNELS OF MCKAY CREEK AND THE UMATILLA RIVER.

RE-DIVERTED AT STANFIELD IRRIGATION DISTRICT FURNISH CANAL: SW 1/4 SW 1/4 OF SECTION 31, TOWNSHIP 3 NORTH, RANGE 30 EAST, W.M.; 380 FEET NORTH AND 650 FEET EAST FROM THE SW CORNER OF SECTION 31.



LEGEND  
 --- MAN LINES  
 --- ROADS  
 --- TAX LOT BOUNDARIES

This map was prepared for the purpose of identifying the location of a water right only and is not intended to provide legal dimensions or locations of property ownership lines

## Transfer Map 5. "From" Land (McKay Reservoir, Priority 1924/Certificate 86377)

Hermiston Foods, LLC  
 T.4N. R.29E. W.M. Sections 17, 18 and, 19

Pacific Hydro-Geology Inc.

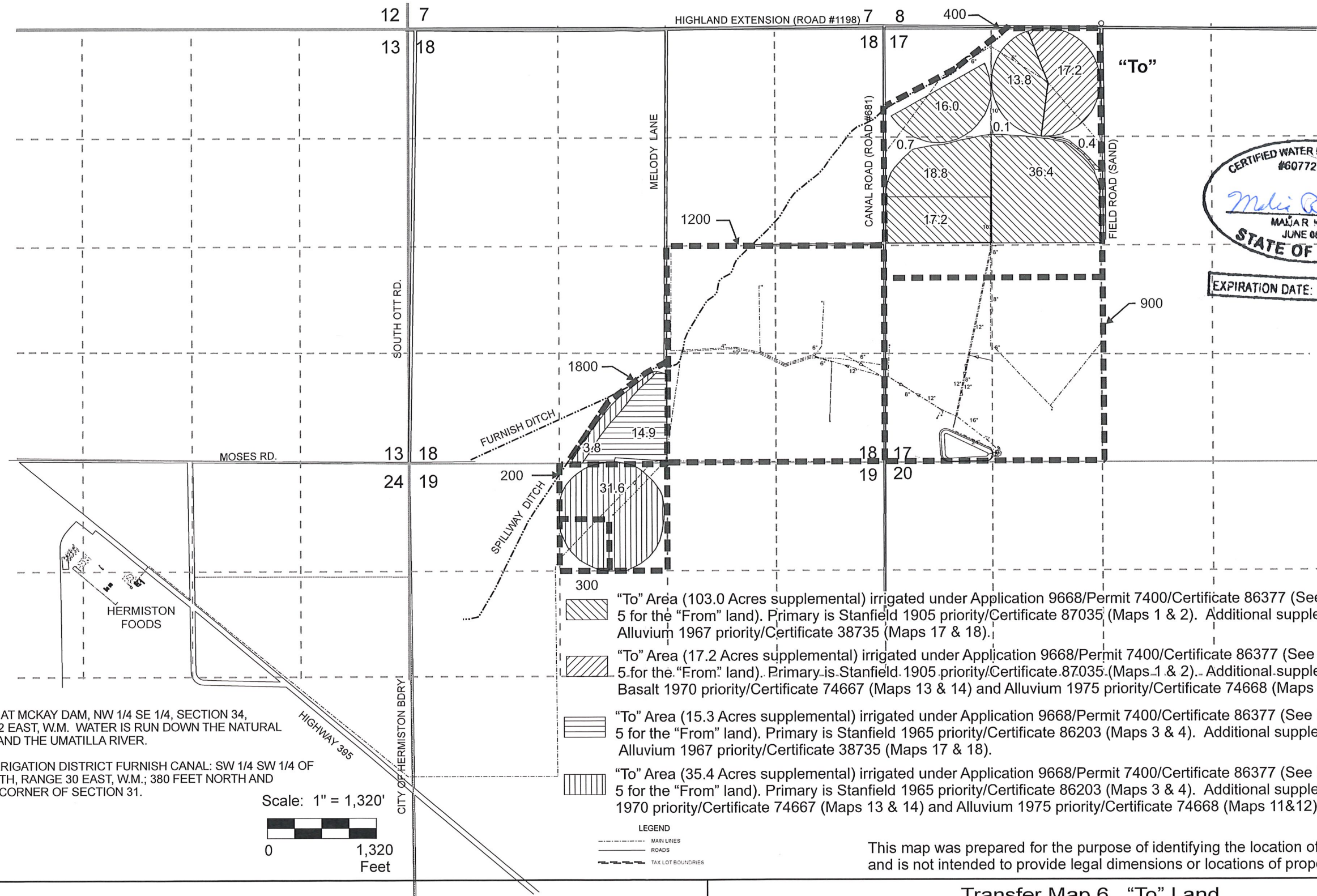
2/2016 Revised MRK

RECEIVED MAR 14 2016

HermistonNew3.cdr



# T.4N. R.29E. Sec. 17, 18, & 19, W.M.



CERTIFIED WATER RIGHTS EXAMINER  
 #60772WRE  
*Melie R. Kupillas*  
 MELIE R. KUPILLAS  
 JUNE 08, 1999  
 STATE OF OREGON

EXPIRATION DATE: 6/30/17

- "To" Area (103.0 Acres supplemental) irrigated under Application 9668/Permit 7400/Certificate 86377 (See Map 5 for the "From" land). Primary is Stanfield 1905 priority/Certificate 87035 (Maps 1 & 2). Additional supplemental is Alluvium 1967 priority/Certificate 38735 (Maps 17 & 18).
- "To" Area (17.2 Acres supplemental) irrigated under Application 9668/Permit 7400/Certificate 86377 (See Map 5 for the "From" land). Primary is Stanfield 1905 priority/Certificate 87035 (Maps 1 & 2). Additional supplementals are Basalt 1970 priority/Certificate 74667 (Maps 13 & 14) and Alluvium 1975 priority/Certificate 74668 (Maps 11 & 12).
- "To" Area (15.3 Acres supplemental) irrigated under Application 9668/Permit 7400/Certificate 86377 (See Map 5 for the "From" land). Primary is Stanfield 1965 priority/Certificate 86203 (Maps 3 & 4). Additional supplemental is Alluvium 1967 priority/Certificate 38735 (Maps 17 & 18).
- "To" Area (35.4 Acres supplemental) irrigated under Application 9668/Permit 7400/Certificate 86377 (See Map 5 for the "From" land). Primary is Stanfield 1965 priority/Certificate 86203 (Maps 3 & 4). Additional supplementals are Basalt 1970 priority/Certificate 74667 (Maps 13 & 14) and Alluvium 1975 priority/Certificate 74668 (Maps 11 & 12).

DIVERSION POINT IS LOCATED AT MCKAY DAM, NW 1/4 SE 1/4, SECTION 34, TOWNSHIP 2 NORTH, RANGE 32 EAST, W.M. WATER IS RUN DOWN THE NATURAL CHANNELS OF MCKAY CREEK AND THE UMATILLA RIVER.

RE-DIVERTED AT STANFIELD IRRIGATION DISTRICT FURNISH CANAL: SW 1/4 SW 1/4 OF SECTION 31, TOWNSHIP 3 NORTH, RANGE 30 EAST, W.M.; 380 FEET NORTH AND 650 FEET EAST FROM THE SW CORNER OF SECTION 31.

Scale: 1" = 1,320'  
  
 0 1,320 Feet

LEGEND  
 --- MAN LINES  
 --- ROADS  
 --- TAX LOT BOUNDARIES

This map was prepared for the purpose of identifying the location of a water right only and is not intended to provide legal dimensions or locations of property ownership lines

**Transfer Map 6. "To" Land**  
 (McKay Reservoir, Priority 1924/Certificate 86377)

Hermiston Foods, LLC  
 T.4N. R.29E. W.M. Sections 17, 18 and, 19

Pacific Hydro-Geology Inc.

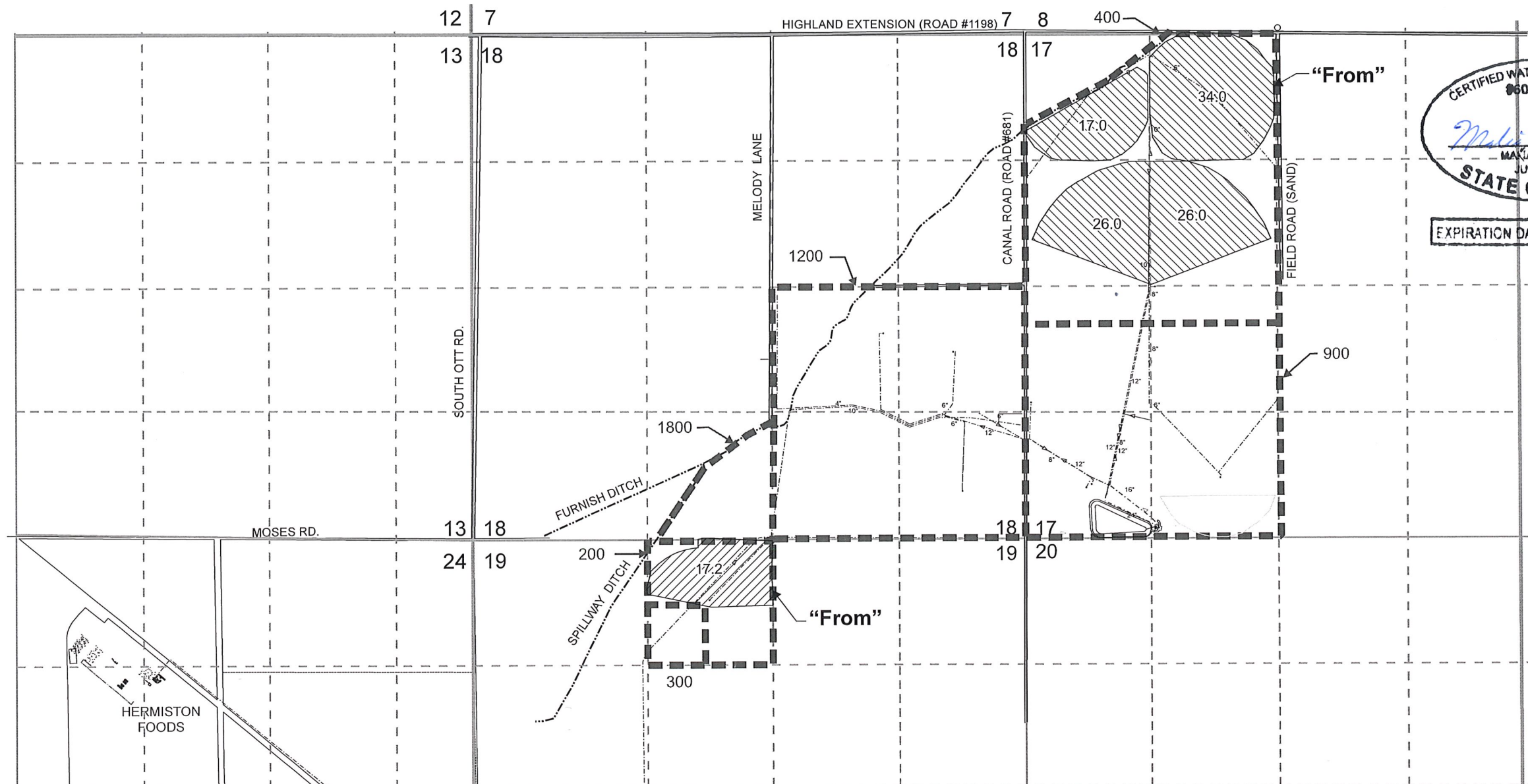
2/2016 Revised MRK

RECEIVED MAR 14 2016

HermistonNew3.cdr




# T.4N. R.29E. Sec. 17, 18, & 19, W.M.



EXPIRATION DATE: 6/30/17



DIVERSION POINT IS LOCATED 380 FEET NORTH AND 650 FEET EAST FROM THE SW CORNER OF SECTION 31, BEING WITHIN LOT 4 (SW 1/4 SW 1/4) OF SECTION 31, TOWNSHIP 3 NORTH, RANGE 30 EAST, W.M. FURNISH CANAL



- "From" Area (103.0 Acres primary) irrigated under Decree of record, Vol. 3, Pages 233-235 and Vol 15, at Pages 433-435, Certificate 87035 (See Map 2 for "To" land). Supplemental rights are Certificate 38735 (Alluvium 1967 priority, Maps 17 & 18), and Certificate 86377 (McKay1924 priority, Maps 5 & 6).
- "From" Area (17.2 Acres primary) irrigated under Decree of record, Vol. 3, Pages 233-235 and Vol 15, at Pages 433-435, Certificate 87035 (See Map 2 for "To" land). Supplemental rights are Certificate 74667 (Basalt 1970 priority, Maps 13 & 14), Certificate 74668 (Alluvium 1975 priority Maps 11 & 12), and Certificate 86377 (McKay 1924 priority, Maps 5 & 6).

LEGEND  
 --- MAN LINES  
 --- ROADS  
 - - - TAX LOT BOUNDARIES

This map was prepared for the purpose of identifying the location of a water right only and is not intended to provide legal dimensions or locations of property ownership lines

## Transfer Map 1. "From" Land (Stanfield Irrigation District, Priority 1905/Certificate 87035)

Hermiston Foods, LLC  
 T.4N. R.29E. W.M. Sections 17, 18 and, 19

Pacific Hydro-Geology Inc.

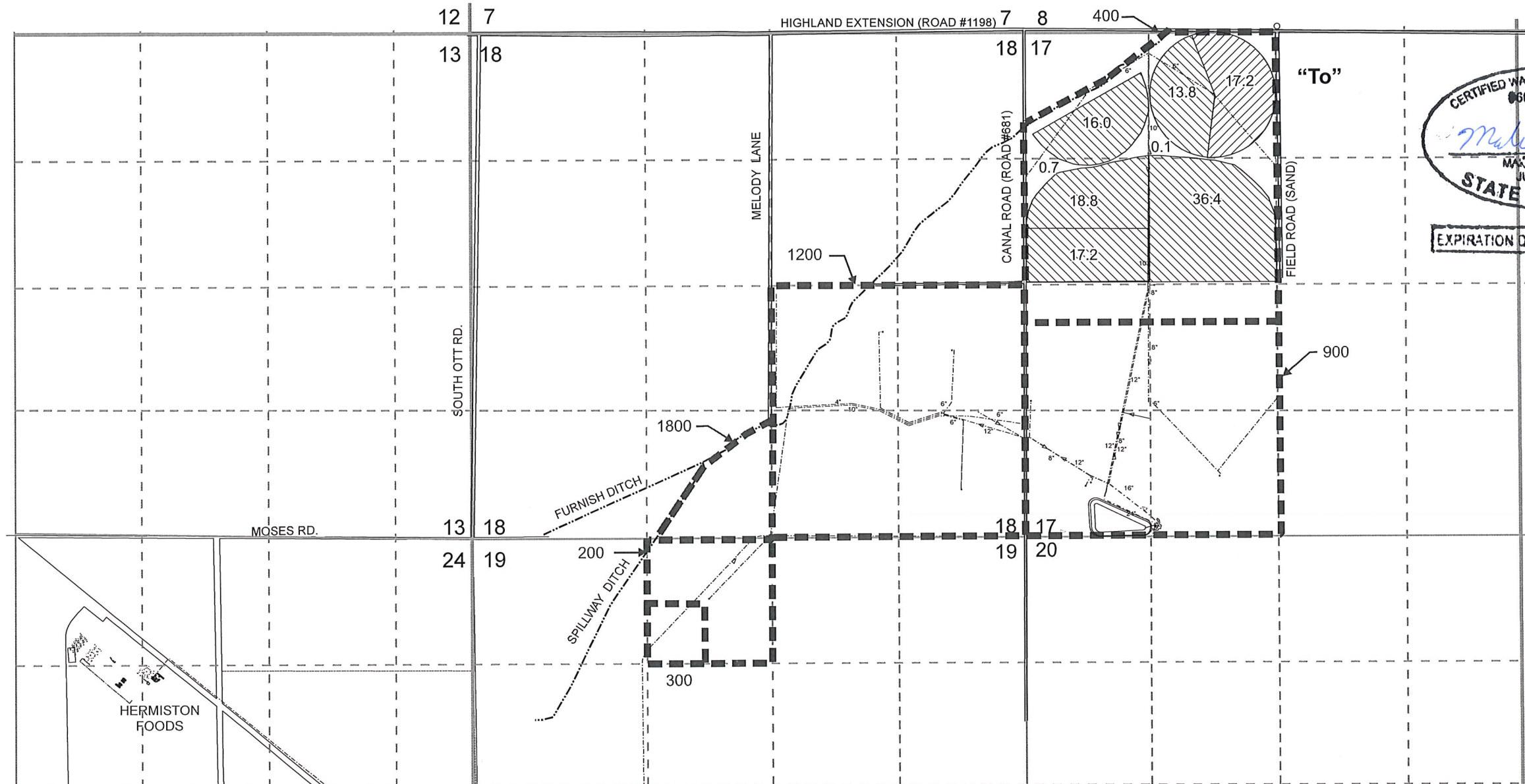
2/2016 Revised MRK

RECEIVED MAR 14 2015

HermistonNew3.cdr




# T.4N. R.29E. Sec. 17, 18, & 19, W.M.



CERTIFIED WATER RIGHTS EXAMINER  
 060772WRE  
*Maria R. Kupillas*  
 MARIA R. KUPILLAS  
 JUNE 08, 1993  
 STATE OF OREGON  
 EXPIRATION DATE: 6/30/17

DIVERSION POINT IS LOCATED 380 FEET NORTH AND 650 FEET EAST FROM THE SW CORNER OF SECTION 31, BEING WITHIN LOT 4 (SW 1/4 SW 1/4) OF SECTION 31, TOWNSHIP 3 NORTH, RANGE 30 EAST, W.M. FURNISH CANAL



"To" Area (103.0 Acres primary) irrigated under Decree of record, Vol. 3, Pages 233-235 and Vol 15, at Pages 433-435, Certificate 87035 (See Map 1 for "From" land). Supplemental rights are Certificate 38735 (Alluvium 1967 priority, Maps 17 & 18), and Certificate 86377 (McKay 1924 priority, Maps 5 & 6).

"To" Area (17.2 Acres primary) irrigated under Decree of record, Vol. 3, Pages 233-235 and Vol 15, at Pages 433-435, Certificate 87035 (See Map 1 for "From" land). Supplemental rights are Certificate 74667 (Basalt 1970 priority, Maps 13 & 14), Certificate 74668 (Alluvium 1975 priority, Maps 11 & 12), and Certificate 86377 (McKay 1924 priority, Maps 5 & 6).

LEGEND  
 - - - - - MAN LINES  
 ———— ROADS  
 - - - - - TAX LOT BOUNDARIES

This map was prepared for the purpose of identifying the location of a water right only and is not intended to provide legal dimensions or locations of property ownership lines

Transfer Map 2. "To" Land  
 (Stanfield Irrigation District, Priority 1905/Certificate 87035)

Hermiston Foods, LLC  
 T.4N. R.29E. W.M. Sections 17, 18 and, 19

2/2016 Revised MRK

Pacific Hydro-Geology Inc.

HermistonNew3.cdr

RECEIVED MAR 14 2016