

THREE SISTERS IRRIGATION DISTRICT
P.O. BOX 2230
SISTERS, OR 97759
(541) 549-8815
FAX: (541) 549-8070
E-MAIL: office@tsidweb.org

FINAL PROOF REPORT
T-10891, Approved Order, Volume 85, Pages 445-447
2009 540.580 District Petition

Three Sisters Irrigation District is hereby submitting the Final Proof reports for lands under the approved Transfer 10900, from our 2009 540.580 Petition. Attached are maps of each parcel listed in Table B on the Special Order Volume 85, Page 473-476. Upon the satisfaction of the Director of the Oregon Water Resources Department, we conclude that the Petition is now completed.

TABLE B

<u>TWN</u>	<u>RNG</u>	<u>SEC</u>	<u>QQ</u>	<u>TAX LOT</u>	<u>OWNER</u>	<u>ACRES</u>	<u>CERT</u>	<u>PRIORITY</u>	<u>PREVIOUS OWNER</u>
15S	11E	19	SW SW	4001	VETTERLEIN	21.40	74135	1895	
15S	11E	19	SE SW	4001	VETTERLEIN	24.00	74135	1895	

RECEIVED BY OWRD

OCT 15 2013

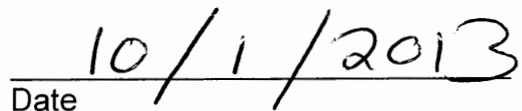
SALEM, OR

A Three Sisters Irrigation District representative has inspected each property listed above, and has concluded that all lands have an irrigation system sufficient to accomplish irrigation of the lands.

Three Sisters Irrigation District hereby states that either a CWRE surveyor or a Three Sisters Irrigation District representative certifies that the landowners did improve their lands as requested in their application for transfer.



Marc Thalacker, District Manager



Date

Claim of Beneficial Use


T-10891

Three Sisters Irrigation District
In the name of: Donald H. Vetterlein
Tax Lot 4001, Map 15-11-00


RECEIVED BY OWRD

OCT 15 2013


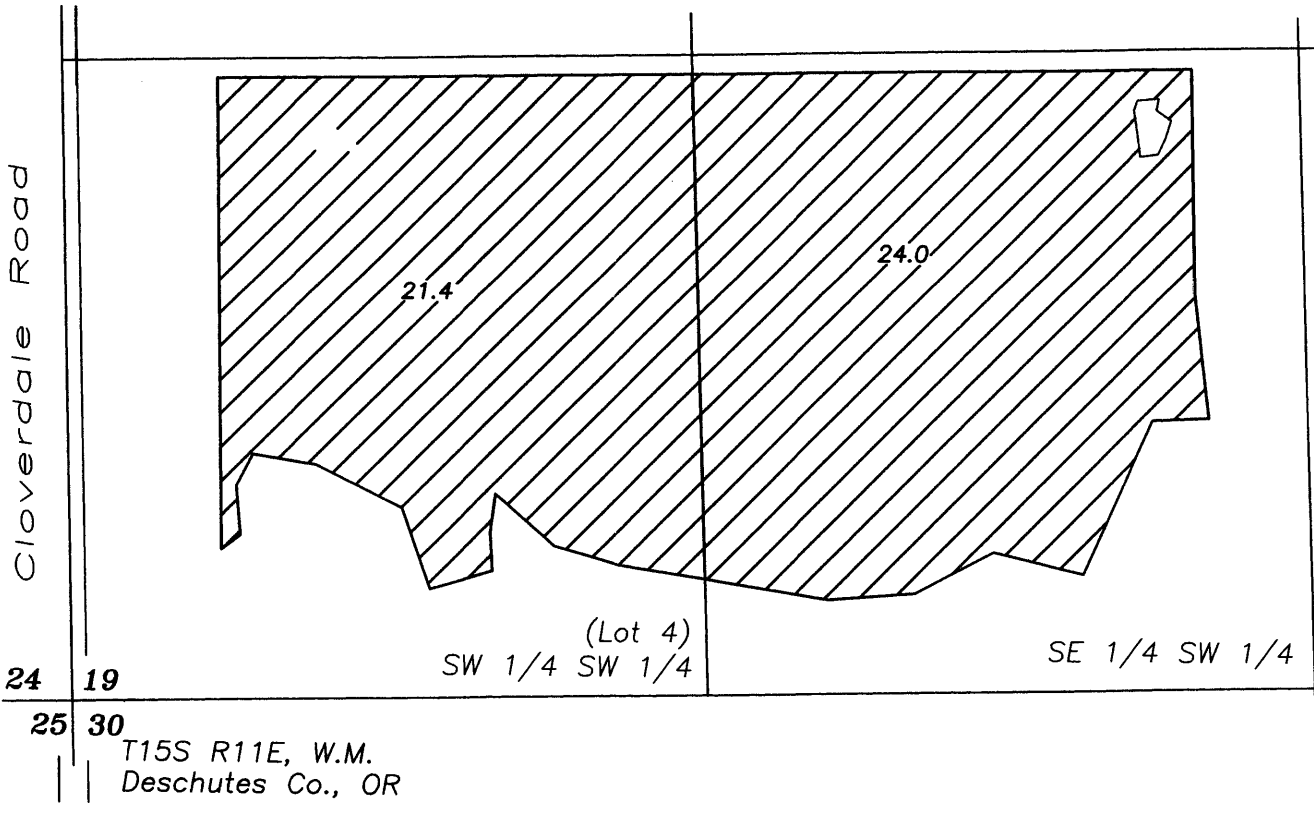
SALEM, OR



10/2/2013



Renewal date: 6/30/2014



Water beneficially applied under T-10891
(Certificate 74135, priority date
12/31/1895)

THIS MAP IS FOR THE PURPOSE OF IDENTIFYING THE LOCATION OF THE WATER RIGHT. IT IS NOT INTENDED TO PROVIDE LEGAL DIMENSIONS OR LOCATIONS OF PROPERTY OWNERSHIP LINES.