

DEC 30 2016

State of Oregon
WATER RESOURCES DEPARTMENT
2016 DISTRICT PETITION FOR PERMANENT TRANSFER 540.580
NORTH UNIT IRRIGATION DISTRICT
2024 NW Beech Street, Madras, OR 97741 (541) 475-3625

SALEM, OR

1. WATER RIGHT:

	<u>Deschutes</u>	<u>Deschutes Supplemental</u>	<u>Crooked River</u>
Source:	Certificate #72279	Certificate #72281	Certificate #90177
	Deschutes River/ Crooked River	Deschutes River/ Crooked River	Crooked River
Priority Date:	February 28, 1913	June 23, 1955	September 18, 1968

2. TYPE OF CHANGE: Place of use**3.1. LOCATION OF AUTHORIZED PLACE OF USE: (Present User) Certificate #72279**

District Notice #	Name	Use	Township South	Range East WM	Section	Tax Lot	¼ ¼	Deschutes Acres
16-01	GROTE, PALMER H & BONNIE J	IR	09S	13E	26	500	NESE	0.6
16-01	GROTE, PALMER H & BONNIE J	IR	09S	13E	26	500	SESE	0.5
16-02	BISSELL, LEE & JANET	IR	12S	13E	11	700	NWSE	7.2
16-02	BISSELL, LEE & JANET	IR	12S	13E	11	700	SWSE	1.6
16-02	BISSELL, LEE & JANET	IR	12S	13E	14	100	NENE	2.4
16-02	BISSELL, LEE & JANET	IR	12S	13E	14	100	NWNE	0.1
16-03	DINKEL, GARY D & DARLENE	IR	12S	13E	09	600	SWNW	2.6
16-03	DINKEL, GARY D & DARLENE	IR	12S	13E	09	600	SENW	0.4
16-04	TICHENOR, JAMES & TICHENOR, JENNIFER KELLY	IR	12S	12E	25	208	NENW	1.6
16-05	BELANGER, LUKE & RHONDA	IR	12S	12E	25	201	SWNW	1.8
16-05	BELANGER, LUKE & RHONDA	IR	12S	12E	25	201	SWSW	0.6
16-06-A	KURZ, RICHARD & CALLIE	IR	12S	13E	09	1000	SWNE	0.8
16-06-B	LIGHT, CHARLES H & SUSAN L	IR	12S	13E	09	302	NWNE	0.5
16-06-C	FINLEY, RONALD R & JACQUELYNN F	IR	12S	13E	09	900	NWNE	0.5
16-07	FORRISTALL, VERN & DENA	IR	10S	14E	20	200	SENW	2.0
	TOTAL							23.2

4.1. LOCATION OF PROPOSED PLACE OF USE: (Proposed User) Certificate #72279

District Notice #	Name	Use	Township South	Range East WM	Section	Tax Lot	¼ ¼	Deschutes Acres
16-01	GROTE, PALMER H & BONNIE J	IR	09S	13E	26	500	SESE	1.1
16-02	BISSELL, LEE & JANET	IR	12S	13E	11	700	SESE	0.6
16-02	BISSELL, LEE & JANET	IR	12S	13E	14	100	NENE	6.7
16-02	BISSELL, LEE & JANET	IR	12S	13E	14	100	NWNE	4.0
16-03	DINKEL, GARY D & DARLENE	IR	12S	13E	09	600	SENW	2.9
16-03	DINKEL, GARY D & DARLENE	IR	12S	13E	09	600	SWNW	0.1
16-04	TICHENOR, JAMES & TICHENOR, JENNIFER KELLY	IR	12S	12E	25	208	NENW	1.6
16-05	BELANGER, LUKE & RHONDA	IR	12S	12E	25	201	SWNW	0.8

1 12549

16-05	BELANGER, LUKE & RHONDA	IR	12S	12E	25	202	SENW	0.4
16-05	BELANGER, LUKE & RHONDA	IR	12S	12E	25	202	NENW	1.2
16-06-A	LIGHT, CHARLES H & SUSAN L	IR	12S	13E	09	302	SWNE	0.8
16-06-B	LIGHT, CHARLES H & SUSAN L	IR	12S	13E	09	302	NWNE	0.5
16-06-C	LIGHT, CHARLES H & SUSAN L	IR	12S	13E	09	302	SWNE	0.5
16-07	YOUNG REVOCABLE LIVING TRUST	IR	10S	14E	20	400	NESW	2.0
	TOTAL							23.2

3.2. LOCATION OF AUTHORIZED PLACE OF USE: (Present User) Certificate #72281

District Notice #	Name	Use	Township South	Range East WM	Section	Tax Lot	¼ ¼	Deschutes Supplement Acres
16-01	GROTE, PALMER H & BONNIE J	IR	09S	13E	26	500	NESE	0.6
16-01	GROTE, PALMER H & BONNIE J	IR	09S	13E	26	500	SESE	0.5
16-02	BISSELL, LEE & JANET	IR	12S	13E	11	700	NWSE	7.2
16-02	BISSELL, LEE & JANET	IR	12S	13E	11	700	SWSE	1.6
16-02	BISSELL, LEE & JANET	IR	12S	13E	14	100	NENE	2.4
16-02	BISSELL, LEE & JANET	IR	12S	13E	14	100	NWNE	0.1
16-03	DINKEL, GARY D & DARLENE	IR	12S	13E	09	600	SWNW	2.6
16-03	DINKEL, GARY D & DARLENE	IR	12S	13E	09	600	SENW	0.4
16-04	TICHENOR, JAMES & TICHENOR, JENNIFER KELLY	IR	12S	12E	25	208	NENW	1.6
16-05	BELANGER, LUKE & RHONDA	IR	12S	12E	25	201	SWNW	1.8
16-05	BELANGER, LUKE & RHONDA	IR	12S	12E	25	201	SWSW	0.6
16-06-A	KURZ, RICHARD & CALLIE	IR	12S	13E	09	1000	SWNE	0.8
16-06-B	LIGHT, CHARLES H & SUSAN L	IR	12S	13E	09	302	NWNE	0.5
16-06-C	FINLEY, RONALD R & JACQUELYNN F	IR	12S	13E	09	900	NWNE	0.5
16-07	FORRISTALL, VERN & DENA	IR	10S	14E	20	200	SENW	2.0
	TOTAL							23.2

RECEIVED BY OWRD

4.2. LOCATION OF PROPOSED PLACE OF USE: (Proposed User) Certificate #72281

District Notice #	Name	Use	Township South	Range East WM	Section	Tax Lot	¼ ¼	Deschutes Supplement Acres
16-01	GROTE, PALMER H & BONNIE J	IR	09S	13E	26	500	SESE	1.1
16-02	BISSELL, LEE & JANET	IR	12S	13E	11	700	SESE	0.6
16-02	BISSELL, LEE & JANET	IR	12S	13E	14	100	NENE	6.7
16-02	BISSELL, LEE & JANET	IR	12S	13E	14	100	NWNE	4.0
16-03	DINKEL, GARY D & DARLENE	IR	12S	13E	09	600	SENW	2.9
16-03	DINKEL, GARY D & DARLENE	IR	12S	13E	09	600	SWNW	0.1
16-04	TICHENOR, JAMES & TICHENOR, JENNIFER KELLY	IR	12S	12E	25	208	NENW	1.6
16-05	BELANGER, LUKE & RHONDA	IR	12S	12E	25	201	SWNW	0.8
16-05	BELANGER, LUKE & RHONDA	IR	12S	12E	25	202	SENW	0.4
16-05	BELANGER, LUKE & RHONDA	IR	12S	12E	25	202	NENW	1.2
16-06-A	LIGHT, CHARLES H & SUSAN L	IR	12S	13E	09	302	SWNE	0.8
16-06-B	LIGHT, CHARLES H & SUSAN L	IR	12S	13E	09	302	NWNE	0.5
16-06-C	LIGHT, CHARLES H & SUSAN L	IR	12S	13E	09	302	SWNE	0.5
16-07	YOUNG REVOCABLE LIVING TRUST	IR	10S	14E	20	400	NESW	2.0
	TOTAL							23.2

3.3. LOCATION OF AUTHORIZED PLACE OF USE: (Present User) Certificate #90177

District Notice #	Name	Use	Township South	Range East WM	Section	Tax Lot	¼ ¼	Crooked River Acres
16-02	BISSELL, LEE & JANET	IR	12S	13E	11	700	SWSE	0.3
16-02	BISSELL, LEE & JANET	IR	12S	13E	14	100	NENE	2.2
16-03	DINKEL, GARY D & DARLENE	IR	12S	13E	09	600	SWNW	0.6
16-04	TICHENOR, JAMES & TICHENOR, JENNIFER KELLY	IR	12S	12E	25	208	NENW	0.5
16-05	BELANGER, LUKE & RHONDA	IR	12S	12E	25	202	SENW	0.8
16-08	CITY OF MADRAS	IR	10S	13E	26	2800	SWSE	0.3
16-08	CITY OF MADRAS	IR	10S	13E	35	100	NESW	1.1
16-08	CITY OF MADRAS	IR	10S	13E	35	100	NWSW	3.9
16-08	CITY OF MADRAS	IR	10S	13E	35	100	SESW	3.1
16-08	CITY OF MADRAS	IR	10S	13E	35	100	SWSW	0.2
	TOTAL							13.0

4.3. LOCATION OF PROPOSED PLACE OF USE: (Proposed User) Certificate #90177

District Notice #	Name	Use	Township South	Range East WM	Section	Tax Lot	¼ ¼	Crooked River Acres
16-02	BISSELL, LEE & JANET	IR	12S	13E	11	700	NWSE	1.0
16-02	BISSELL, LEE & JANET	IR	12S	13E	11	700	SWSE	0.2
16-02	BISSELL, LEE & JANET	IR	12S	13E	11	700	SESE	0.5
16-02	BISSELL, LEE & JANET	IR	12S	13E	14	100	NENE	0.8
16-03	DINKEL, GARY D & DARLENE	IR	12S	13E	09	600	SENW	0.6
16-04	TICHENOR, JAMES & TICHENOR, JENNIFER KELLY	IR	12S	12E	25	208	NENW	0.5
16-05	BELANGER, LUKE & RHONDA	IR	12S	12E	25	202	NENW	0.8
16-08	CITY OF MADRAS	IR	10S	13E	27	100	SENE	1.5
16-08	CITY OF MADRAS	IR	10S	13E	27	100	NESE	2.2
16-08	CITY OF MADRAS	IR	10S	13E	27	100	SESE	2.2
16-08	CITY OF MADRAS	IR	10S	13E	34	100	NENE	2.2
16-08	CITY OF MADRAS	IR	10S	13E	34	100	SENE	0.5
	TOTAL							13.0

5. ITEMS ATTACHED:

- A. Maps representing “off” lands and proposed “on” lands
- B. District Boundaries (Description and map on file with OWRD’s Regional and Salem office).
- C. Fees: \$1900.00 is attached to this petition for filing and recording fees.

Each landowner affected by this transfer has authorized this transfer by a writing that is on file with the District.

North Unit Irrigation District hereby certifies that this petition and attachments are accurate to the best of our knowledge and that the water rights referenced in this application have been used within the last 5 years.



Mike Britton – General Manager

RECEIVED BY OWRD

12/13/16

DEC 30 2016

Date

NORTH UNIT IRRIGATION DISTRICT - Place of Use to be Transferred Off

District Number	Title of Map	Transfer Type	Certificate	Priority Date	Use Code	Property Owner Name	County Taxlot Number	Township	Range	Section	Quarter Quarter	Lot Number	Acres to Transfer
16-01		OFF	72279	19130218	IR	GROTE, PALMER H & BONNIE J	0913260000500	09S	13E	26	NESE	500	0.6
16-01		OFF	72281	19550623	IS	GROTE, PALMER H & BONNIE J	0913260000500	09S	13E	26	NESE	500	0.6
16-01		OFF	72279	19130218	IR	GROTE, PALMER H & BONNIE J	0913260000500	09S	13E	26	SESE	500	0.5
16-01		OFF	72281	19550623	IS	GROTE, PALMER H & BONNIE J	0913260000500	09S	13E	26	SESE	500	0.5
16-02		OFF	72279	19130218	IR	BISSELL, LEE & JANET	1213110000700	12S	13E	11	NWSE	700	7.2
16-02		OFF	72281	19550623	IS	BISSELL, LEE & JANET	1213110000700	12S	13E	11	NWSE	700	7.2
16-02		OFF	72279	19130218	IR	BISSELL, LEE & JANET	1213110000700	12S	13E	11	SWSE	700	1.6
16-02		OFF	72281	19550623	IS	BISSELL, LEE & JANET	1213110000700	12S	13E	11	SWSE	700	1.6
16-02		OFF	90177	19680918	IR	BISSELL, LEE & JANET	1213110000700	12S	13E	11	SWSE	700	0.3
16-02		OFF	72279	19130218	IR	BISSELL, LEE & JANET	1213140000100	12S	13E	14	NENE	100	2.4
16-02		OFF	72281	19550623	IS	BISSELL, LEE & JANET	1213140000100	12S	13E	14	NENE	100	2.4
16-02		OFF	90177	19680918	IR	BISSELL, LEE & JANET	1213140000100	12S	13E	14	NENE	100	2.2
16-02		OFF	72279	19130218	IR	BISSELL, LEE & JANET	1213140000100	12S	13E	14	NWNE	100	0.1
16-02		OFF	72281	19550623	IS	BISSELL, LEE & JANET	1213140000100	12S	13E	14	NWNE	100	0.1
16-03		OFF	72279	19130218	IR	DINKEL, GARY D & DARLENE	1213090000600	12S	13E	09	SWNW	600	2.6
16-03		OFF	72281	19550623	IS	DINKEL, GARY D & DARLENE	1213090000600	12S	13E	09	SWNW	600	2.6
16-03		OFF	90177	19680918	IR	DINKEL, GARY D & DARLENE	1213090000600	12S	13E	09	SWNW	600	0.6
16-03		OFF	72279	19130218	IR	DINKEL, GARY D & DARLENE	1213090000600	12S	13E	09	SENW	600	0.4
16-03		OFF	72281	19550623	IS	DINKEL, GARY D & DARLENE	1213090000600	12S	13E	09	SENW	600	0.4
16-04		OFF	72279	19130218	IR	TICHENOR, JAMES & TICHENOR, JENNIFER KELLY	1212250000208	12S	12E	25	NENW	208	1.6
16-04		OFF	72281	19550623	IS	TICHENOR, JAMES & TICHENOR, JENNIFER KELLY	1212250000208	12S	12E	25	NENW	208	1.6
16-04		OFF	90177	19680918	IR	TICHENOR, JAMES & TICHENOR, JENNIFER KELLY	1212250000208	12S	12E	25	NENW	208	0.5
16-05		OFF	72279	19130218	IR	BELANGER, LUKE & RHONDA	1212250000201	12S	12E	25	SWNW	201	1.8
16-05		OFF	72281	19550623	IS	BELANGER, LUKE & RHONDA	1212250000201	12S	12E	25	SWNW	201	1.8
16-05		OFF	72279	19130218	IR	BELANGER, LUKE & RHONDA	1212250000201	12S	12E	25	SWSW	201	0.6
16-05		OFF	72281	19550623	IS	BELANGER, LUKE & RHONDA	1212250000201	12S	12E	25	SWSW	201	0.6
16-05		OFF	90177	19680918	IR	BELANGER, LUKE & RHONDA	1212250000202	12S	12E	25	SENW	202	0.8
16-06-A		OFF	72279	19130218	IR	KURZ, RICHARD & CALLIE	1213090001000	12S	13E	09	SWNE	1000	0.8
16-06-A		OFF	72281	19550623	IS	KURZ, RICHARD & CALLIE	1213090001000	12S	13E	09	SWNE	1000	0.8
16-06-B		OFF	72279	19130218	IR	LIGHT, CHARLES H & SUSAN L	1213190000302	12S	13E	09	NWNE	302	0.5
16-06-B		OFF	72281	19550623	IS	LIGHT, CHARLES H & SUSAN L	1213190000302	12S	13E	09	NWNE	302	0.5
16-06-C		OFF	72279	19130218	IR	FINLEY, RONALD R & JACQUELYNN F	1213090000900	12S	13E	09	NWNE	900	0.5
16-06-C		OFF	72281	19550623	IS	FINLEY, RONALD R & JACQUELYNN F	1213090000900	12S	13E	09	NWNE	900	0.5
16-07		OFF	72279	19130218	IR	FORRISTALL, VERN & DENA	1014200000200	10S	14E	20	SENW	200	2.0
16-07		OFF	72281	19550623	IS	FORRISTALL, VERN & DENA	1014200000200	10S	14E	20	SENW	200	2.0
16-08		OFF	90177	19680918	IR	CITY OF MADRAS	1013260002800	10S	13E	26	SWSE	2800	0.3
16-08		OFF	90177	19680918	IR	CITY OF MADRAS	1013350000100	10S	13E	35	NESW	100	1.1
16-08		OFF	90177	19680918	IR	CITY OF MADRAS	1013350000100	10S	13E	35	NWSW	100	3.9
16-08		OFF	90177	19680918	IR	CITY OF MADRAS	1013350000100	10S	13E	35	SESW	100	3.1
16-08		OFF	90177	19680918	IR	CITY OF MADRAS	1013350000100	10S	13E	35	SWSW	100	0.2

RECEIVED BY OWRD

DEC 30 2016

T 12549

SALEM, OR

NORTH UNIT IRRIGATION DISTRICT - Place of Use to be Transferred On

District Number	Title of Map	Transfer Type	Certificate	Priority Date	Use Code	Property Owner Name	County Taxlot Number	Township	Range	Section	Quarter	Lot Number	Acres to Transfer
16-01		ON	72279	19130218	IR	GROTE, PALMER H & BONNIE J	0913260000500	09S	13E	26	SESE	500	1.1
16-01		ON	72281	19550623	IS	GROTE, PALMER H & BONNIE J	0913260000500	09S	13E	26	SESE	500	1.1
16-02		ON	90177	19680918	IR	BISSELL, LEE & JANET	1213110000700	12S	13E	11	NWSE	700	1.0
16-02		ON	90177	19680918	IR	BISSELL, LEE & JANET	1213110000700	12S	13E	11	SWSE	700	0.2
16-02		ON	72279	19130218	IR	BISSELL, LEE & JANET	1213110000700	12S	13E	11	SESE	700	0.6
16-02		ON	72281	19550623	IS	BISSELL, LEE & JANET	1213110000700	12S	13E	11	SESE	700	0.6
16-02		ON	90177	19680918	IR	BISSELL, LEE & JANET	1213110000700	12S	13E	11	SESE	700	0.5
16-02		ON	72279	19130218	IR	BISSELL, LEE & JANET	1213140000100	12S	13E	14	NENE	100	6.7
16-02		ON	72281	19550623	IS	BISSELL, LEE & JANET	1213140000100	12S	13E	14	NENE	100	6.7
16-02		ON	90177	19680918	IR	BISSELL, LEE & JANET	1213140000100	12S	13E	14	NENE	100	0.8
16-02		ON	72279	19130218	IR	BISSELL, LEE & JANET	1213140000100	12S	13E	14	NWNE	100	4.0
16-02		ON	72281	19550623	IS	BISSELL, LEE & JANET	1213140000100	12S	13E	14	NWNE	100	4.0
16-03		ON	72279	19130218	IR	DINKEL, GARY D & DARLENE	1213090000600	12S	13E	09	SESW	600	2.9
16-03		ON	72281	19550623	IS	DINKEL, GARY D & DARLENE	1213090000600	12S	13E	09	SESW	600	2.9
16-03		ON	90177	19680918	IR	DINKEL, GARY D & DARLENE	1213090000600	12S	13E	09	SESW	600	0.6
16-03		ON	72279	19130218	IR	DINKEL, GARY D & DARLENE	1213090000600	12S	13E	09	SWNW	600	0.1
16-03		ON	72281	19550623	IS	DINKEL, GARY D & DARLENE	1213090000600	12S	13E	09	SWNW	600	0.1
16-04		ON	72279	19130218	IR	TICHENOR, JAMES & TICHENOR, JENNIFER KELLY	1212250000208	12S	12E	25	NENW	208	1.6
16-04		ON	72281	19550623	IS	TICHENOR, JAMES & TICHENOR, JENNIFER KELLY	1212250000208	12S	12E	25	NENW	208	1.6
16-04		ON	90177	19680918	IR	TICHENOR, JAMES & TICHENOR, JENNIFER KELLY	1212250000208	12S	12E	25	NENW	208	0.5
16-05		ON	72279	19130218	IR	BELANGER, LUKE & RHONDA	1212250000201	12S	12E	25	SWNW	201	0.8
16-05		ON	72281	19550623	IS	BELANGER, LUKE & RHONDA	1212250000201	12S	12E	25	SWNW	201	0.8
16-05		ON	72279	19130218	IR	BELANGER, LUKE & RHONDA	1212250000202	12S	12E	25	SESW	202	0.4
16-05		ON	72281	19550623	IS	BELANGER, LUKE & RHONDA	1212250000202	12S	12E	25	SESW	202	0.4
16-05		ON	72279	19130218	IR	BELANGER, LUKE & RHONDA	1212250000202	12S	12E	25	NENW	202	1.2
16-05		ON	72281	19550623	IS	BELANGER, LUKE & RHONDA	1212250000202	12S	12E	25	NENW	202	1.2
16-05		ON	90177	19680918	IR	BELANGER, LUKE & RHONDA	1212250000202	12S	12E	25	NENW	202	0.8
16-06-A		ON	72279	19130218	IR	LIGHT, CHARLES H & SUSAN L	1213190000302	12S	13E	09	SWNE	302	0.8
16-06-A		ON	72281	19550623	IS	LIGHT, CHARLES H & SUSAN L	1213190000302	12S	13E	09	SWNE	302	0.8
16-06-B		ON	72279	19130218	IR	LIGHT, CHARLES H & SUSAN L	1213190000302	12S	13E	09	NWNE	302	0.5
16-06-B		ON	72281	19550623	IS	LIGHT, CHARLES H & SUSAN L	1213190000302	12S	13E	09	NWNE	302	0.5
16-06-C		ON	72279	19130218	IR	LIGHT, CHARLES H & SUSAN L	1213190000302	12S	13E	09	SWNE	302	0.5
16-06-C		ON	72281	19550623	IS	LIGHT, CHARLES H & SUSAN L	1213190000302	12S	13E	09	SWNE	302	0.5
16-07		ON	72279	19130218	IR	YOUNG REVOCABLE LIVING TRUST	1014200000400	10S	14E	20	NESW	400	2.0
16-07		ON	72281	19550623	IS	YOUNG REVOCABLE LIVING TRUST	1014200000400	10S	14E	20	NESW	400	2.0
16-08		ON	90177	19680918	IR	CITY OF MADRAS	1013270000100	10S	13E	27	SENE	100	1.5
16-08		ON	90177	19680918	IR	CITY OF MADRAS	1013270000100	10S	13E	27	NESE	100	2.2
16-08		ON	90177	19680918	IR	CITY OF MADRAS	1013270000100	10S	13E	27	SESE	100	2.2
16-08		ON	90177	19680918	IR	CITY OF MADRAS	1013340000100	10S	13E	34	NENE	100	2.2
16-08		ON	90177	19680918	IR	CITY OF MADRAS	1013340000100	10S	13E	34	SENE	100	0.5

RECEIVED BY OWRD

I 12549

DEC 30 2016

SALEM, OR

State of Oregon
 WATER RESOURCES DEPARTMENT
NOTICE OF TRANSFER UNDER ORS 540.580
 NORTH UNIT IRRIGATION DISTRICT
 2024 NW Beech Street, Madras, OR 97741
 (541) 475-3625

RECEIVED BY OWRD

DEC 30 2016

SALEM, OR

1. **WATER RIGHT:** Deschutes Crooked River
 Certificates #72279 & 72281 Certificate #90177

2. **PROPOSED USE:** Irrigation

3. **APPLICANT:**

Name: City of Madras			Phone: (541) 475-2344	
Address: 125 SW E Street		City: Madras	State: OR	Zip: 97741

4. **LOCATION OF AUTHORIZED USE:**

Township	Range	Section	¼ ¼	Tax Lot	Deschutes Acres	Crooked River Acres
10	13	26D	SWSE	2800		0.3
10	13	35	NESW	100		1.1
10	13	35	NWSW	100		3.9
10	13	35	SESW	100		3.1
10	13	35	SWSW	100		0.2

5. **RECIPIENT:**

Name: City of Madras			Phone: (541) 475-2344	
Address: 125 SW E Street		City: Madras	State: OR	Zip: 97741

6. **LOCATION OF PROPOSED USE:**

Township	Range	Section	¼ ¼	Tax Lot	Deschutes Acres	Crooked River Acres
10	13	27	SENE	100		1.5
10	13	27	NESE	100		2.2
10	13	27	SESE	100		2.2
10	13	34	NENE	100		2.2
10	13	34	SENE	100		0.5

T 12549

7. **EXHIBITS:**

A map prepared by North Unit Irrigation District or Certified Water Rights Examiner or qualified Surveyor showing the location of the present and proposed irrigated lands.

North Unit Irrigation District hereby certifies that the applicant and recipient are the deed holders of subject properties; that our files are complete with a copy of the recorded documents; that the applicant's land has been irrigated within the last five years, and the applicant and recipient hereby authorize the transfer proposed herein.

NOTICE IS HEREBY GIVEN that this proposed change is subject to the approval of the Water Resources Department and that the Water Resources Department may reject the transfer or may require mitigation to avoid injury to other water right holders.

NORTH UNIT IRRIGATION DISTRICT, APPLICANT AND RECIPIENT, HEREBY SWEAR THAT THE ABOVE NOTICE FOR TRANSFER OF WATER RIGHT AND THE STATEMENTS MADE ARE TRUE AND CORRECT.

Dated and signed this 12th day of December 2016.


Gus W. Burriel
Applicant - Recipient

Madras City Administrator
Title

State of Oregon)ss.
County of Jefferson)

Signed or attested
before me on December 12, 2016 by
Gus W. Burriel, City Administrator.

Karen J. Coleman
Notary Public - State of Oregon
My commission expires: 7-17-2020



RECEIVED BY OWRD

DEC 30 2016


SALEM, OR

Dated and signed this 13 day of Dec 2016.

Mike Britton
Mike Britton - District Manager North Unit Irrigation District

State of Oregon)ss.
County of Jefferson)

Signed or attested
before me on December 13, 2016 by
Mike Britton



Pamela I Watson
Notary Public - State of Oregon
My Commission expires: 9/15/2019

State of Oregon
 WATER RESOURCES DEPARTMENT
NOTICE OF TRANSFER UNDER ORS 540.580
 NORTH UNIT IRRIGATION DISTRICT
 2024 NW Beech Street, Madras, OR 97741
 (541) 475-3625

RECEIVED BY OWRD

1. **WATER RIGHT:** Deschutes Crooked River
 Certificates #72279 & 72281 Certificate #90177

DEC 30 2016

2. **PROPOSED USE:** Irrigation

SALEM, OR

3. **APPLICANT:**

Name: Ronald R & Jacquelynn F Finley	Phone: (541) 546-3638
--------------------------------------	-----------------------

Address: PO Box 553	City: Madras	State: OR	Zip: 97741
---------------------	--------------	-----------	------------

4. **LOCATION OF AUTHORIZED USE:**

Township	Range	Section	¼ ¼	Tax Lot	Deschutes Acres	Crooked River Acres
12	13	09	NWNE	900	0.5	

5. **RECIPIENT:**

Name: Charles H & Susan L Light	Phone: (541) 460-8325
---------------------------------	-----------------------

Address: PO Box 556	City: Madras	State: OR	Zip: 97741
---------------------	--------------	-----------	------------

6. **LOCATION OF PROPOSED USE:**

Township	Range	Section	¼ ¼	Tax Lot	Deschutes Acres	Crooked River Acres
12	13	09	SWNE	302	0.5	

7. **EXHIBITS:**

A map prepared by North Unit Irrigation District or Certified Water Rights Examiner or qualified Surveyor showing the location of the present and proposed irrigated lands.

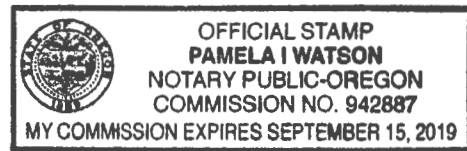
North Unit Irrigation District hereby certifies that the applicant and recipient are the deed holders of subject properties; that our files are complete with a copy of the recorded documents; that the applicant's land has been irrigated within the last five years, and the applicant and recipient hereby authorize the transfer proposed herein.

NOTICE IS HEREBY GIVEN that this proposed change is subject to the approval of the Water Resources Department and that the Water Resources Department may reject the transfer or may require mitigation to avoid injury to other water right holders.

NORTH UNIT IRRIGATION DISTRICT, APPLICANT AND RECIPIENT, HEREBY SWEAR THAT THE ABOVE NOTICE FOR TRANSFER OF WATER RIGHT AND THE STATEMENTS MADE ARE TRUE AND CORRECT.

Dated and signed this 4 day of Nov 2016.

Ronald R Finley
Applicant
State of Oregon)ss.
County of Jefferson)




Signed or attested
before me on Nov 4, 2016 by
Ronald R Finley

Pamela I Watson
Notary Public - State of Oregon
My commission expires: 9/15/2019

Dated and signed this 8 day of November 2016.

Jacquelyn F Finley
Applicant
State of Oregon)ss.
County of Jefferson)



Signed or attested
before me on Nov 8, 2016 by
Jacquelyn F Finley

Jacquelyn F Finley
Pamela I Watson
Notary Public - State of Oregon
My commission expires: 9/15/2019

RECEIVED BY OWRD

DEC 30 2016

SALEM, OR


T 12549

Dated and signed this 7th day of November 2016.

Charles H Light
Recipient

Susan L Light
Recipient

State of Oregon)ss.
County of Jefferson)




Signed or attested
before me on Nov 7, 2016 by
Charles H + Susan L Light

Pamela I Watson
Notary Public - State of Oregon
My Commission expires: 9/15/2019

Dated and signed this 13th day of Dec 2016.

Mike Britton
Mike Britton - District Manager North Unit Irrigation District

State of Oregon)ss.
County of Jefferson)



Signed or attested
before me on December 13, 2016 by
Mike Britton

Pamela I Watson
Notary Public - State of Oregon
My Commission expires: 9/15/19

RECEIVED BY OWRD

DEC 30 2016

SALEM, OR

State of Oregon
WATER RESOURCES DEPARTMENT
NOTICE OF TRANSFER UNDER ORS 540.580
NORTH UNIT IRRIGATION DISTRICT
2024 NW Beech Street, Madras, OR 97741
(541) 475-3625

RECEIVED BY OWRD

1. **WATER RIGHT:** Deschutes Crooked River
Certificates #72279 & 72281 Certificate #90177

DEC 30 2016

2. **PROPOSED USE:** Irrigation

SALEM, OR

3. **APPLICANT:**

Name: Charles H & Susan L Light	Phone: (541) 460-8325
---------------------------------	-----------------------

Address: PO Box 556	City: Madras	State: OR	Zip: 97741
---------------------	--------------	-----------	------------

4. **LOCATION OF AUTHORIZED USE:**

Township	Range	Section	¼ ¼	Tax Lot	Deschutes Acres	Crooked River Acres
12	13	09	NWNE	302	0.5	

5. **RECIPIENT:**

Name: Charles H & Susan L Light	Phone: (541) 460-8325
---------------------------------	-----------------------

Address: PO Box 556	City: Madras	State: OR	Zip: 97741
---------------------	--------------	-----------	------------

6. **LOCATION OF PROPOSED USE:**

Township	Range	Section	¼ ¼	Tax Lot	Deschutes Acres	Crooked River Acres
12	13	09	NWNE	302	0.5	

T 12549

7. **EXHIBITS:**

A map prepared by North Unit Irrigation District or Certified Water Rights Examiner or qualified Surveyor showing the location of the present and proposed irrigated lands.

North Unit Irrigation District hereby certifies that the applicant and recipient are the deed holders of subject properties; that our files are complete with a copy of the recorded documents; that the applicant's land has been irrigated within the last five years, and the applicant and recipient hereby authorize the transfer proposed herein.

NOTICE IS HEREBY GIVEN that this proposed change is subject to the approval of the Water Resources Department and that the Water Resources Department may reject the transfer or may require mitigation to avoid injury to other water right holders.


NORTH UNIT IRRIGATION DISTRICT, APPLICANT AND RECIPIENT, HEREBY SWEAR THAT THE ABOVE NOTICE FOR TRANSFER OF WATER RIGHT AND THE STATEMENTS MADE ARE TRUE AND CORRECT.

Dated and signed this 7th day of November 2016.

Charles H Light
Applicant/Recipient
State of Oregon)ss.
County of Jefferson)

RECEIVED BY OWRD

DEC 30 2016




Signed or attested before me on Nov 7, 2016 by SALEM, OR

Charles H Light

Pamela I Watson
Notary Public - State of Oregon
My commission expires: 9/15/19

Dated and signed this 7th day of November 2016.

Susan L Light
Applicant/Recipient
State of Oregon)ss.
County of Jefferson)



Signed or attested before me on Nov 7, 2016 by


Susan L Light

Pamela I Watson
Notary Public - State of Oregon
My Commission expires: 9/15/19

Dated and signed this 13 day of Dec 2016.

Mike Britton
Mike Britton - District Manager North Unit Irrigation District

State of Oregon)ss.
County of Jefferson)



Signed or attested before me on December 13, 2016 by

Mike Britton

Pamela I Watson
Notary Public - State of Oregon
My Commission expires: 9/15/19

State of Oregon
WATER RESOURCES DEPARTMENT
NOTICE OF TRANSFER UNDER ORS 540.580
NORTH UNIT IRRIGATION DISTRICT
2024 NW Beech Street, Madras, OR 97741
(541) 475-3625

1. **WATER RIGHT:** Deschutes Crooked River
Certificates #72279 & 72281 Certificate #90177

2. **PROPOSED USE:** Irrigation

3. **APPLICANT:**

Name: Richard & Callie Kurz		Phone: (541) 419-4786	
Address: PO Box 189	City: Culver	State: OR	Zip: 97734

4. **LOCATION OF AUTHORIZED USE:**

Township	Range	Section	¼ ¼	Tax Lot	Deschutes Acres	Crooked River Acres
12	13	09	SWNE	1000	0.8	

RECEIVED BY OWRD
DEC 30 2016

SALEM, OR

5. **RECIPIENT:**

Name: Charles H & Susan L Light		Phone: (541) 460-8325	
Address: PO Box 556	City: Madras	State: OR	Zip: 97741

6. **LOCATION OF PROPOSED USE:**

Township	Range	Section	¼ ¼	Tax Lot	Deschutes Acres	Crooked River Acres
12	13	09	SWNE	302	0.8	

7. **EXHIBITS:**

A map prepared by North Unit Irrigation District or Certified Water Rights Examiner or qualified Surveyor showing the location of the present and proposed irrigated lands.

DEC 30 2016

NUID Transfer #2016-06-A

North Unit Irrigation District hereby certifies that the applicant and recipient are the deed holders of subject properties; that our files are complete with a copy of the recorded documents; that the applicant's land has been irrigated within the last five years, and the applicant and recipient hereby authorize the transfer proposed herein.

NOTICE IS HEREBY GIVEN that this proposed change is subject to the approval of the Water Resources Department and that the Water Resources Department may reject the transfer or may require mitigation to avoid injury to other water right holders.


NORTH UNIT IRRIGATION DISTRICT, APPLICANT AND RECIPIENT, HEREBY SWEAR THAT THE ABOVE NOTICE FOR TRANSFER OF WATER RIGHT AND THE STATEMENTS MADE ARE TRUE AND CORRECT.

Dated and signed this 4th day of November 2016.

Richard Kurz
Applicant

State of Oregon)ss.
County of Jefferson

Callie Kurz
Applicant



Signed or attested before me on Nov 4, 2016 by

Richard + Callie Kurz


Pamela I Watson
Notary Public - State of Oregon
My commission expires: 9/15/2019

Dated and signed this 7th day of November 2016.

Charles H Light
Recipient

State of Oregon)ss.
County of Jefferson

Susan L Light
Recipient



Signed or attested before me on Nov 7, 2016 by


Charles H + Susan L Light

Pamela I Watson
Notary Public - State of Oregon
My Commission expires: 9/15/2019

Dated and signed this 13 day of Dec 2016.

Mike Britton
Mike Britton - District Manager North Unit Irrigation District

State of Oregon)ss.
County of Jefferson



Signed or attested before me on December 13, 2016 by

Mike Britton

Pamela I Watson
Notary Public - State of Oregon
My Commission expires: 9/15/2019

State of Oregon
 WATER RESOURCES DEPARTMENT
NOTICE OF TRANSFER UNDER ORS 540.580
 NORTH UNIT IRRIGATION DISTRICT
 2024 NW Beech Street, Madras, OR 97741
 (541) 475-3625

RECEIVED BY OWRD

1. **WATER RIGHT:** Deschutes Crooked River
 Certificates #72279 & 72281 Certificate #90177 DEC 30 2016

2. **PROPOSED USE:** Irrigation **SALEM, OR**

3. **APPLICANT:**

Name: Luke & Rhonda Belanger	Phone: (503) 434-1843
------------------------------	-----------------------

Address: 9275 SW Green Drive	City: Culver	State: OR	Zip: 97734
------------------------------	--------------	-----------	------------

4. **LOCATION OF AUTHORIZED USE:**

Township	Range	Section	¼ ¼	Tax Lot	Deschutes Acres	Crooked River Acres
12	12	25	SWNW	201	1.8	
12	12	25	SWSW	201	0.6	
12	12	25	SENW	202		0.8

5. **RECIPIENT:**

Name: Luke & Rhonda Belanger	Phone: (503) 434-1843
------------------------------	-----------------------

Address: 9275 SW Green Drive	City: Culver	State: OR	Zip: 97734
------------------------------	--------------	-----------	------------

6. **LOCATION OF PROPOSED USE:**

Township	Range	Section	¼ ¼	Tax Lot	Deschutes Acres	Crooked River Acres
12	12	25	SWNW	201	0.8	
12	12	25	SENW	202	0.4	
12	12	25	NENW	202	1.2	0.8

7. **EXHIBITS:**

A map prepared by North Unit Irrigation District or Certified Water Rights Examiner or qualified Surveyor showing the location of the present and proposed irrigated lands.

North Unit Irrigation District hereby certifies that the applicant and recipient are the deed holders of subject properties; that our files are complete with a copy of the recorded documents; that the applicant's land has been irrigated within the last five years, and the applicant and recipient hereby authorize the transfer proposed herein.

NOTICE IS HEREBY GIVEN that this proposed change is subject to the approval of the Water Resources Department and that the Water Resources Department may reject the transfer or may require mitigation to avoid injury to other water right holders.

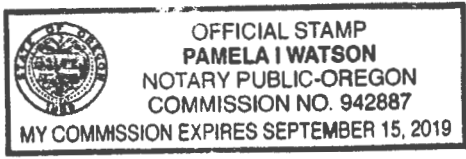
NORTH UNIT IRRIGATION DISTRICT, APPLICANT AND RECIPIENT, HEREBY SWEAR THAT THE ABOVE NOTICE FOR TRANSFER OF WATER RIGHT AND THE STATEMENTS MADE ARE TRUE AND CORRECT.

Dated and signed this 7th day of Nov 2016.

[Signature]
Applicant/Recipient
State of Oregon)ss.
County of Jefferson)

RECEIVED BY OWRD

DEC 30 2016




Signed or attested before me on Nov 7, 2016 by SALEM, OR

Luke Belanger

[Signature]
Notary Public - State of Oregon
My commission expires: 9/15/2019

Dated and signed this 8th day of Nov 2016.

[Signature]
Applicant/Recipient
State of Oregon)ss.
County of Jefferson)



Signed or attested before me on Nov 8, 2016 by


Rhonda Belanger

[Signature]
Notary Public - State of Oregon
My Commission expires: 9/15/2019

Dated and signed this 13 day of Dec 2016.

[Signature]
Mike Britton - District Manager North Unit Irrigation District

State of Oregon)ss.
County of Jefferson)



Signed or attested before me on December 13, 2016 by

Mike Britton

[Signature]
Notary Public - State of Oregon
My Commission expires: 9/15/2019

State of Oregon
 WATER RESOURCES DEPARTMENT
NOTICE OF TRANSFER UNDER ORS 540.580
 NORTH UNIT IRRIGATION DISTRICT
 2024 NW Beech Street, Madras, OR 97741
 (541) 475-3625

RECEIVED BY OWRD

1. **WATER RIGHT:** Deschutes
 Certificates #72279 & 72281

Crooked River
 Certificate #90177

DEC 30 2016

2. **PROPOSED USE:** Irrigation

SALEM, OR

3. **APPLICANT:**

Name: James M Tichenor & Jennifer F Tichenor fka Jennifer F Kelly	Phone: (541) 408-2684
---	-----------------------

Address: 9157 SW Crawford Street	City: Culver	State: OR	Zip: 97734
----------------------------------	--------------	-----------	------------

4. **LOCATION OF AUTHORIZED USE:**

Township	Range	Section	¼ ¼	Tax Lot	Deschutes Acres	Crooked River Acres
12	12	25	NENW	208	1.6	0.5

5. **RECIPIENT:**

Name: James M Tichenor & Jennifer F Tichenor fka Jennifer F Kelly	Phone: (541) 408-2684
---	-----------------------

Address: 9157 SW Crawford Street	City: Culver	State: OR	Zip: 97734
----------------------------------	--------------	-----------	------------

6. **LOCATION OF PROPOSED USE:**

Township	Range	Section	¼ ¼	Tax Lot	Deschutes Acres	Crooked River Acres
12	12	25	NENW	208	1.6	0.5

7. **EXHIBITS:**

A map prepared by North Unit Irrigation District or Certified Water Rights Examiner or qualified Surveyor showing the location of the present and proposed irrigated lands.


North Unit Irrigation District hereby certifies that the applicant and recipient are the deed holders of subject properties; that our files are complete with a copy of the recorded documents; that the applicant's land has been irrigated within the last five years, and the applicant and recipient hereby authorize the transfer proposed herein.

NOTICE IS HEREBY GIVEN that this proposed change is subject to the approval of the Water Resources Department and that the Water Resources Department may reject the transfer or may require mitigation to avoid injury to other water right holders.

NORTH UNIT IRRIGATION DISTRICT, APPLICANT AND RECIPIENT, HEREBY SWEAR THAT THE ABOVE NOTICE FOR TRANSFER OF WATER RIGHT AND THE STATEMENTS MADE ARE TRUE AND CORRECT.

Dated and signed this 11 day of NOV 2016

[Signature]
Applicant/Recipient
State of Oregon)ss.
County of Jefferson)



Signed or attested
before me on Nov 4, 2016 by
James M Tichenor


[Signature]
Notary Public - State of Oregon
My commission expires: 9/15/2019

Dated and signed this 11th day of NOV 2016.

[Signature]
Applicant/Recipient
State of Oregon)ss.
County of Jefferson)

RECEIVED BY OWRD

DEC 30 2016




Signed or attested
before me on Nov 4, 2016 by
Jennifer F Tichenor

[Signature]
Notary Public - State of Oregon
My Commission expires: 9/15/2019

Dated and signed this 13 day of Dec 2016.

[Signature]
Mike Britton - District Manager North Unit Irrigation District
State of Oregon)ss.
County of Jefferson)



Signed or attested
before me on December 13, 2016 by
Mike Britton

[Signature]
Notary Public - State of Oregon
My Commission expires: 9/15/2019

DEC 30 2016

NUID Transfer #2016-03

SALEM, OR

North Unit Irrigation District hereby certifies that the applicant and recipient are the deed holders of subject properties; that our files are complete with a copy of the recorded documents; that the applicant's land has been irrigated within the last five years, and the applicant and recipient hereby authorize the transfer proposed herein.

NOTICE IS HEREBY GIVEN that this proposed change is subject to the approval of the Water Resources Department and that the Water Resources Department may reject the transfer or may require mitigation to avoid injury to other water right holders.

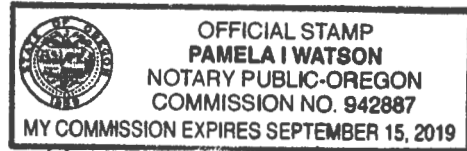
NORTH UNIT IRRIGATION DISTRICT, APPLICANT AND RECIPIENT, HEREBY SWEAR THAT THE ABOVE NOTICE FOR TRANSFER OF WATER RIGHT AND THE STATEMENTS MADE ARE TRUE AND CORRECT.

Dated and signed this 1 day of Nov 20 16.

Gary D Dinkel
Applicant/Recipient

State of Oregon)ss.
County of Jefferson

Signed or attested
before me on Nov 1, 20 16 by
Gary D Dinkel




Pamela I Watson
Notary Public - State of Oregon
My commission expires: 9/15/2019

Dated and signed this 1 day of Nov 20 16.

K. Darlene Dinkel POA/Gary Dinkel
Applicant/Recipient

State of Oregon)ss.
County of Jefferson

Signed or attested
before me on Nov 1, 20 16 by
K Darlene Dinkel by POA Gary D Dinkel.




Pamela I Watson
Notary Public - State of Oregon
My Commission expires: 9/15/2019

Dated and signed this 13 day of Dec 20 16.

Mike Britton
Mike Britton - District Manager North Unit Irrigation District

State of Oregon)ss.
County of Jefferson

Signed or attested
before me on December 13, 20 16 by
Mike Britton



Pamela I Watson
Notary Public - State of Oregon
My Commission expires: 9/15/2019

State of Oregon
 WATER RESOURCES DEPARTMENT
NOTICE OF TRANSFER UNDER ORS 540.580
 NORTH UNIT IRRIGATION DISTRICT
 2024 NW Beech Street, Madras, OR 97741
 (541) 475-3625

RECEIVED BY OWRD

1. **WATER RIGHT:** Deschutes Crooked River DEC 30 2016
 Certificates #72279 & 72281 Certificate #90177

2. **PROPOSED USE:** Irrigation **SALEM, OR**

3. **APPLICANT:**

Name: Lee & Janet Bissell	Phone: (541) 419-3118
---------------------------	-----------------------

Address: 7238 S Adams Drive	City: Culver	State: OR	Zip: 97734
-----------------------------	--------------	-----------	------------

4. **LOCATION OF AUTHORIZED USE:**

Township	Range	Section	¼ ¼	Tax Lot	Deschutes Acres	Crooked River Acres
12	13	11	NWSE	700	7.2	
12	13	11	SWSE	700	1.6	0.3
12	13	14	NENE	100	2.4	2.2
12	13	14	NWNE	100	0.1	

5. **RECIPIENT:**

Name: Lee & Janet Bissell	Phone: (541) 419-3118
---------------------------	-----------------------

Address: 7238 S Adams Drive	City: Culver	State: OR	Zip: 97734
-----------------------------	--------------	-----------	------------

6. **LOCATION OF PROPOSED USE:**

Township	Range	Section	¼ ¼	Tax Lot	Deschutes Acres	Crooked River Acres
12	13	11	NWSE	700		1.0
12	13	11	SWSE	700		0.2
12	13	11	SESE	700	0.6	0.5
12	13	14	NENE	100	6.7	0.8
12	13	14	NWNE	100	4.0	

7. **EXHIBITS:**

A map prepared by North Unit Irrigation District or Certified Water Rights Examiner or qualified Surveyor showing the location of the present and proposed irrigated lands.

DEC 30 2016

NUID Transfer #2016-02

SALEM, OR
North Unit Irrigation District hereby certifies that the applicant and recipient are the deed holders of subject properties; that our files are complete with a copy of the recorded documents; that the applicant's land has been irrigated within the last five years, and the applicant and recipient hereby authorize the transfer proposed herein.


NOTICE IS HEREBY GIVEN that this proposed change is subject to the approval of the Water Resources Department and that the Water Resources Department may reject the transfer or may require mitigation to avoid injury to other water right holders.

NORTH UNIT IRRIGATION DISTRICT, APPLICANT AND RECIPIENT, HEREBY SWEAR THAT THE ABOVE NOTICE FOR TRANSFER OF WATER RIGHT AND THE STATEMENTS MADE ARE TRUE AND CORRECT.

Dated and signed this 2 day of NOV 2016.

[Signature]

Applicant/Recipient
State of Oregon)ss.
County of Jefferson)



Signed or attested
before me on NOV 2, 2016 by


Lee Bissell

[Signature]
Notary Public - State of Oregon
My commission expires: 9/15/2019

Dated and signed this 2 day of Nov 2016.

[Signature]

Applicant/Recipient
State of Oregon)ss.
County of Jefferson)



Signed or attested
before me on Nov 2, 2016 by

Janet Bissell


[Signature]
Notary Public - State of Oregon
My Commission expires: 9/15/2019

Dated and signed this 13 day of Dec 2016.

[Signature]

Mike Britton - District Manager North Unit Irrigation District

State of Oregon)ss.
County of Jefferson)



Signed or attested
before me on December 13, 2016 by

Mike Britton

[Signature]
Notary Public - State of Oregon
My Commission expires: 9/15/2019

T 12549

State of Oregon
 WATER RESOURCES DEPARTMENT
NOTICE OF TRANSFER UNDER ORS 540.580
 NORTH UNIT IRRIGATION DISTRICT
 2024 NW Beech Street, Madras, OR 97741
 (541) 475-3625

RECEIVED BY OWRD

1. **WATER RIGHT:** Deschutes Crooked River DEC 30 2016
 Certificates #72279 & 72281 Certificate #90177

SALEM, OR

2. **PROPOSED USE:** Irrigation

3. **APPLICANT:**

Name: Palmer H & Bonnie J Grote	Phone: (541) 325-6147
---------------------------------	-----------------------

Address: 496 NW Ivy Lane	City: Madras	State: OR	Zip: 97741
--------------------------	--------------	-----------	------------

4. **LOCATION OF AUTHORIZED USE:**

Township	Range	Section	¼ ¼	Tax Lot	Deschutes Acres	Crooked River Acres
09	13	26	NESE	500	0.6	
09	13	26	SESE	500	0.5	

5. **RECIPIENT:**

Name: Palmer H & Bonnie J Grote	Phone: (541) 325-6147
---------------------------------	-----------------------

Address: 496 NW Ivy Lane	City: Madras	State: OR	Zip: 97741
--------------------------	--------------	-----------	------------

6. **LOCATION OF PROPOSED USE:**

Township	Range	Section	¼ ¼	Tax Lot	Deschutes Acres	Crooked River Acres
09	13	26	SESE	500	1.1	

7. **EXHIBITS:**

A map prepared by North Unit Irrigation District or Certified Water Rights Examiner or qualified Surveyor showing the location of the present and proposed irrigated lands.

DEC 30 2016

NUID Transfer #2016-01

North Unit Irrigation District hereby certifies that the applicant and recipient are the deed holders of subject properties; that our files are complete with a copy of the recorded documents. ~~SALEM, OR~~ Applicant's land has been irrigated within the last five years, and the applicant and recipient hereby authorize the transfer proposed herein.


NOTICE IS HEREBY GIVEN that this proposed change is subject to the approval of the Water Resources Department and that the Water Resources Department may reject the transfer or may require mitigation to avoid injury to other water right holders.

NORTH UNIT IRRIGATION DISTRICT, APPLICANT AND RECIPIENT, HEREBY SWEAR THAT THE ABOVE NOTICE FOR TRANSFER OF WATER RIGHT AND THE STATEMENTS MADE ARE TRUE AND CORRECT.

Dated and signed this 1st day of November 2016.

Palmer H Grote

Applicant/Recipient
State of Oregon)ss.
County of Jefferson)



Signed or attested
before me on Nov 1, 2016 by


Palmer H Grote

Pamela I Watson
Notary Public - State of Oregon
My commission expires: 9/15/2019

Dated and signed this 1st day of November 2016

Bonnie J Grote

Applicant/Recipient
State of Oregon)ss.
County of Jefferson)



Signed or attested
before me on Nov 1, 2016 by

Bonnie J Grote


Pamela I Watson
Notary Public - State of Oregon
My Commission expires: 9/15/19

Dated and signed this 13 day of Dec 2016.

Mike Britton

Mike Britton - District Manager North Unit Irrigation District

State of Oregon)ss.
County of Jefferson)



Signed or attested
before me on December 13, 2016 by

Mike Britton

Pamela I Watson
Notary Public - State of Oregon
My Commission expires: 9/15/19

State of Oregon
 WATER RESOURCES DEPARTMENT
NOTICE OF TRANSFER UNDER ORS 540.580
 NORTH UNIT IRRIGATION DISTRICT
 2024 NW Beech Street, Madras, OR 97741
 (541) 475-3625

RECEIVED BY OWRD

1. **WATER RIGHT:** Deschutes Crooked River
 Certificates #72279 & 72281 Certificate #90177

DEC 30 2016

SALEM, OR

2. **PROPOSED USE:** Irrigation

3. **APPLICANT:**

Name: Vern & Dena Forristall	Phone: (503) 348-3677
------------------------------	-----------------------

Address: 2277 NE Elm Lane	City: Madras	State: OR	Zip: 97741
---------------------------	--------------	-----------	------------

4. **LOCATION OF AUTHORIZED USE:**

Township	Range	Section	¼ ¼	Tax Lot	Deschutes Acres	Crooked River Acres
10	14	20	SE ^W	200	2.0	

5. **RECIPIENT:**

Name: Donald A Young & Jane A Young Revocable Living Trust	Phone: (541) 747-7826
--	-----------------------

Address: 2318 N 17th Street	City: Springfield	State: OR	Zip: 97477
-----------------------------	-------------------	-----------	------------

6. **LOCATION OF PROPOSED USE:**

Township	Range	Section	¼ ¼	Tax Lot	Deschutes Acres	Crooked River Acres
10	14	20	NE ^{SW}	400	2.0	

7. **EXHIBITS:**

A map prepared by North Unit Irrigation District or Certified Water Rights Examiner or qualified Surveyor showing the location of the present and proposed irrigated lands.

North Unit Irrigation District hereby certifies that the applicant and recipient are the deed holders of subject properties; that our files are complete with a copy of the recorded documents; that the applicant's land has been irrigated within the last five years, and the applicant and recipient hereby authorize the transfer proposed herein.

NOTICE IS HEREBY GIVEN that this proposed change is subject to the approval of the Water Resources Department and that the Water Resources Department may reject the transfer or may require mitigation to avoid injury to other water right holders.


NORTH UNIT IRRIGATION DISTRICT, APPLICANT AND RECIPIENT, HEREBY SWEAR THAT THE ABOVE NOTICE FOR TRANSFER OF WATER RIGHT AND THE STATEMENTS MADE ARE TRUE AND CORRECT.

Dated and signed this 15th day of November 20 16.

Vern Forristall
Applicant – Vern Forristall

State of Oregon)ss.
County of Jefferson)

Signed or attested
before me on Nov 15, 20 16 by
Vern Forristall




Pamela I Watson
Notary Public – State of Oregon
My commission expires: 9/15/19

Dated and signed this 30th day of November 20 16.

Dena L Forristall
Applicant – Dena Forristall

State of Oregon)ss.
County of Jefferson)

Signed or attested
before me on November 30, 20 16 by
Dena Forristall



Pamela I Watson
Notary Public – State of Oregon
My commission expires: 9/15/2019

RECEIVED BY OWRD

DEC 30 2016


SALEM, OR

T 12549

Dated and signed this 7 day of Dec. 2016.

Donald A. Young, Trustee
Recipient - Donald A Young Trustee

State of Oregon)ss.
County of Lane)



Signed or attested
before me on December 7th, 2016 by

Donald A Young, Trustee


Gabrielle Lyn Escalera

Notary Public - State of Oregon
My Commission expires: October 8, 2018

Dated and signed this 7th day of December 2016.

Jane A. Young, Trustee
Recipient - Jane A Young Trustee

State of Oregon)ss.
County of Lane)



Signed or attested
before me on December 7th, 2016 by

Jane A Young, Trustee


Gabrielle Lyn Escalera

Notary Public - State of Oregon
My Commission expires: October 6, 2018

Dated and signed this 13 day of Dec 2016.

Mike Britton
Mike Britton - District Manager North Unit Irrigation District

State of Oregon)ss.
County of Jefferson)



Signed or attested
before me on December 13, 2016 by

Mike Britton

Pamela I Watson

Notary Public - State of Oregon
My Commission expires: 9/15/2019

RECEIVED BY OWRD

DEC 30 2016

SALEM, OR

T 12549