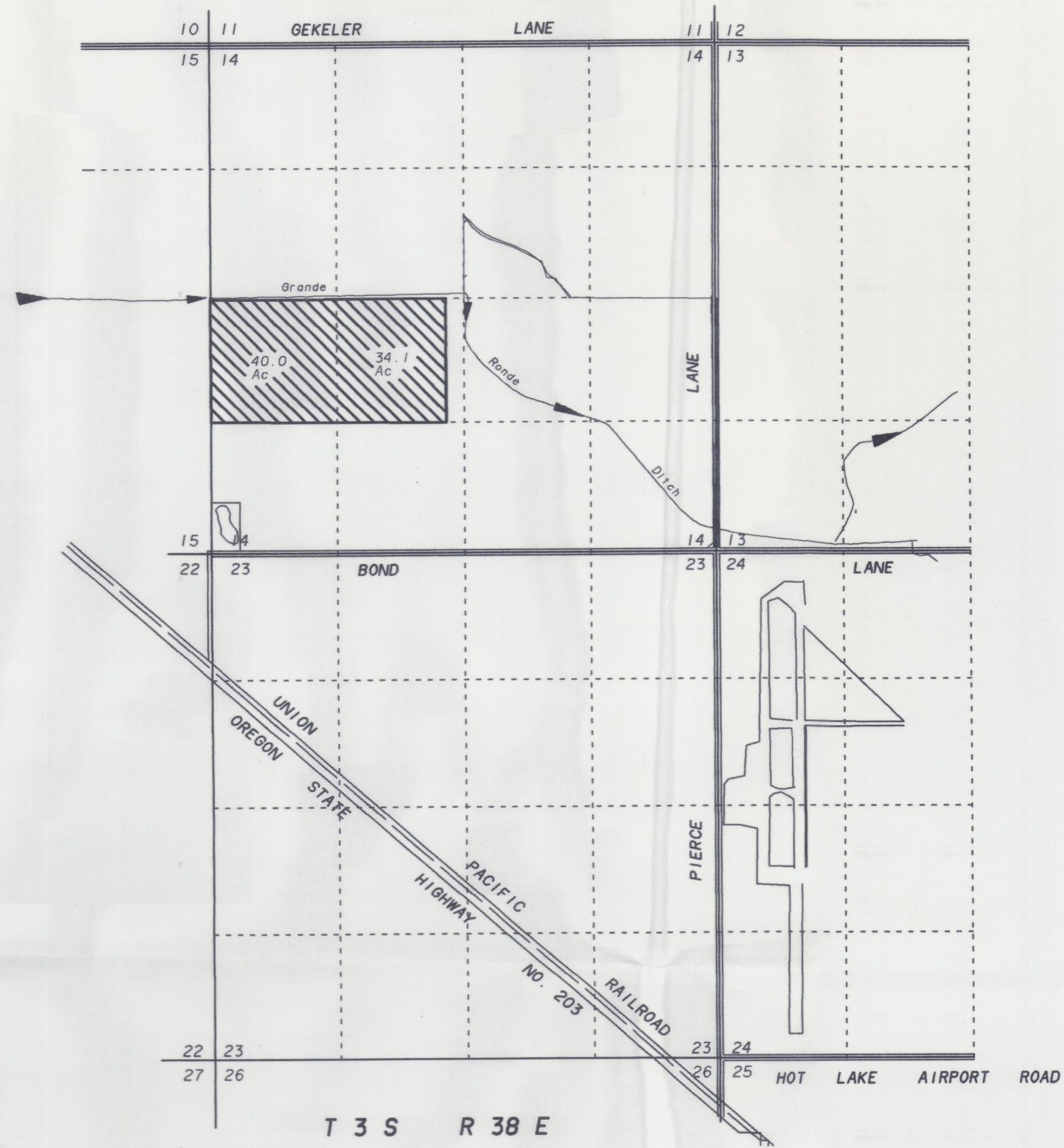



SUPERSEDING

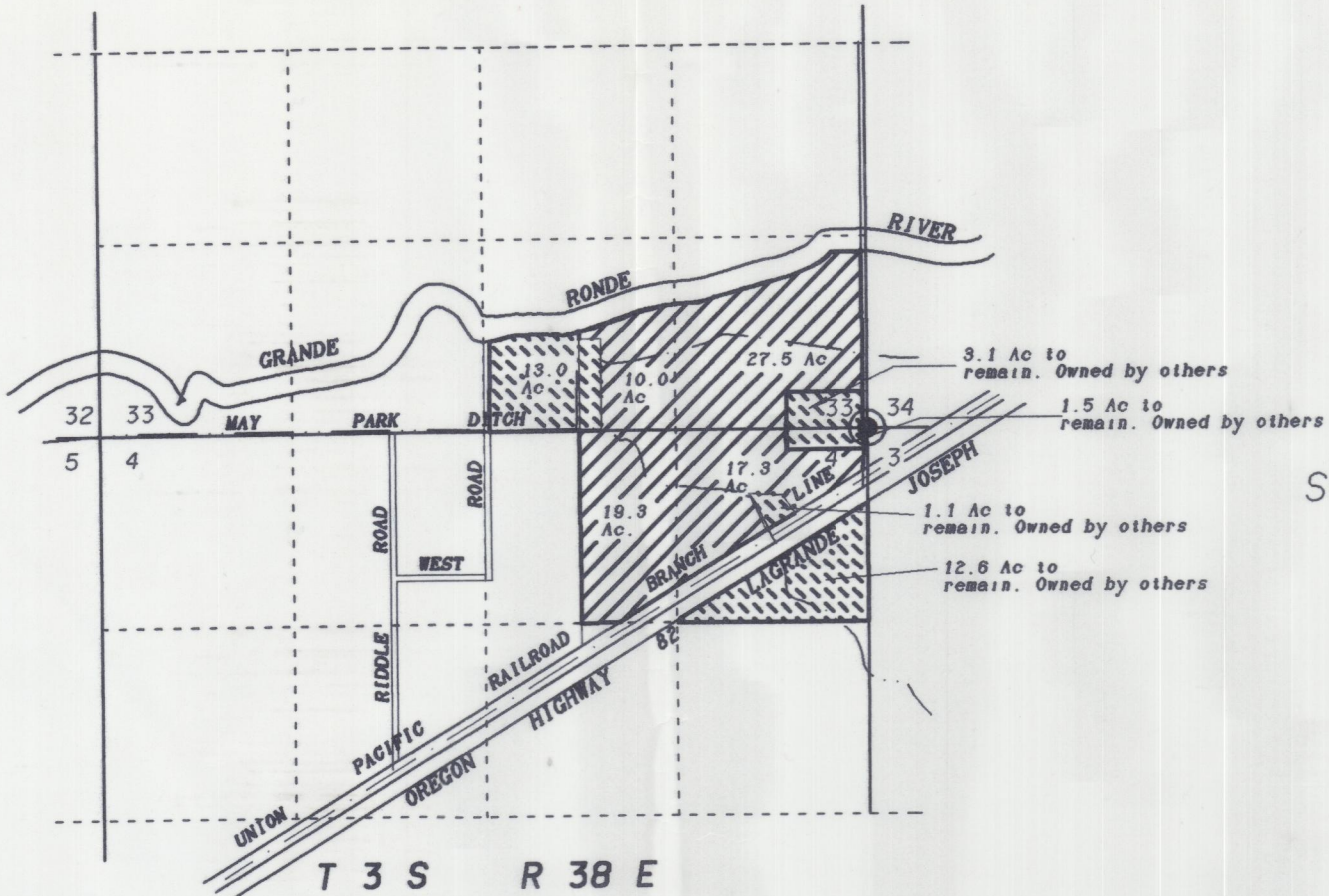
T 3 S R 38 E





 Land receiving transferred water right under Certificate Number 6196.

PROPOSED PLACE OF USE

T 2 S R 38 E




AUTHORIZED PLACE OF USE

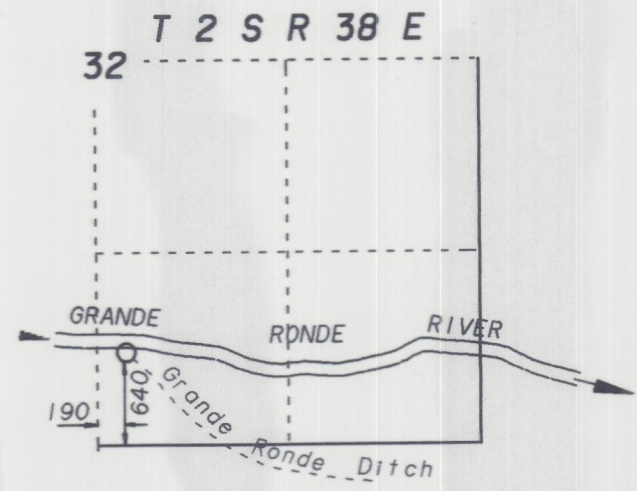
-  Lands irrigated under Certificate Number 6196 to be transferred.
-  Lands irrigated under Certificate Number 6196 to remain in place. This land owned by others.

Note: There is 1.4 acres of right that is now in the Grande Ronde River. I have deducted the acreage from the map.

SCALE 1" = 1320'

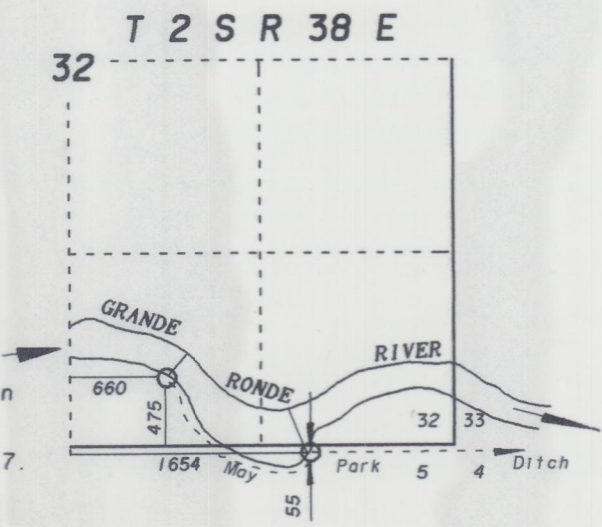


NOTE: The preparation of this map was for the purpose of identifying the location of the proposed water right and has no intent to provide dimensions or location of property ownership lines. Location information shown hereon was furnished by the applicant.



PROPOSED POINT OF DIVERSION

NOTE: Application has been made to transfer these points of diversion to the proposed point of diversion under application number T 7117. We are also applying for transfer of point of diversion to ensure our lands are properly protected.



AUTHORIZED POINTS OF DIVERSION

SUPERSEDING

REVISED 4 25, 1996

APPLICATION MAP FOR
TRANSFER OF PLACE OF USE
AND POINT OF DIVERSION
FOR R.D. MAC INCORPORATED

BY
BAGETT - GRIFFITH & BLACKMAN
2006 ADAMS AVENUE
LAGRANDE, OREGON 97850

APPLICATION NO. T- 7362
PERMIT NUMBER _____