



State of Oregon  
**Water Resources Department**  
 725 Summer Street NE, Suite A  
 Salem, Oregon 97301-1266  
 (503) 986-0900

# Application for Permanent Water Right Transfer

## Part 1 of 5 – Minimum Requirements Checklist

**This transfer application will be returned if Parts 1 through 5 and all required attachments are not completed and included.**  
 For questions, please call (503) 986-0900, and ask for Transfer Section.

RECEIVED BY OWRD

**Check all items included with this application. (N/A = Not Applicable)**

FEB 21 2017

- Part 1 – Completed Minimum Requirements Checklist.
- Part 2 – Completed Transfer Application Map Checklist.
- Part 3 – Application Fee, payable by check to the Oregon Water Resources Department, and completed Fee Worksheet, page 3. Try the new online fee calculator at: [http://apps.wrd.state.or.us/apps/misc/wrd\\_fee\\_calculator](http://apps.wrd.state.or.us/apps/misc/wrd_fee_calculator). If you have questions, call Customer Service at (503) 986-0801.
- Part 4 – Completed Applicant Information and Signature.
- Part 5 – Information about Water Rights to be Transferred: **How many water rights are to be transferred? 2 List them here: Certificate 85956 and 91384**  
 Please include a separate Part 5 for each water right. (See instructions on page 6)

SALEM, OR

**Attachments:**

- Completed Transfer Application Map.
- Completed Evidence of Use Affidavit and supporting documentation.
- N/A Affidavit(s) of Consent from Landowner(s) (if the applicant does not own the land the water right is on.)
- N/A Supplemental Form D – For water rights served by or issued in the name of an irrigation district. Complete when the transfer applicant is not the irrigation district.
- N/A Land Use Information Form with approval and signature (or signed land use form receipt stub). Not required if water is to be diverted, conveyed, and/or used only on federal lands or if **all** of the following apply: a) a change in place of use only, b) no structural changes, c) the use of water is for irrigation only, and d) the use is located within an irrigation district or an exclusive farm use zone.
- N/A Water Well Report/Well Log for changes in point(s) of appropriation (well(s)) or additional point(s) of appropriation.
- N/A Geologist Report for a change from a surface water point of diversion to a ground water point of appropriation (well), if the proposed well is more than 500' from the surface water source and more than 1000' upstream or downstream from the point of diversion. See OAR 690-380-2130 for requirements and applicability.

**(For Staff Use Only)**

**WE ARE RETURNING YOUR APPLICATION FOR THE FOLLOWING REASON(S):**

|   |                                    |
|---|------------------------------------|
| ___ Application fee not enclosed/insufficient | ___ Map not included or incomplete |
| ___ Land Use Form not enclosed or incomplete  | ___ Part ___ is incomplete         |
| Other/Explanation _____                       |                                    |
| Staff: _____ 503-986-0 _____                  | Date: ___/___/___                  |

1 12592

FEB 21 2017

## Part 2 of 5 – Transfer Application Map Checklist

SALEM, OR

**Your transfer application will be returned if any of the map requirements listed below are not met.**

**Please be sure that the transfer application map you submit includes all the required items and matches the existing water right map. Check all boxes that apply.**

- N/A Certified Water Right Examiner (CWRE) Stamp and Original Signature. For a list of CWREs, see [http://apps.wrd.state.or.us/apps/wr/cwre\\_license\\_view/](http://apps.wrd.state.or.us/apps/wr/cwre_license_view/). CWRE stamp and signature are not required for substitutions.
- N/A If **more than three** water rights are involved, separate maps are needed for each water right.
- Permanent quality printed with dark ink on good quality paper.
- The size of the map can be 8½ x 11 inches, 8½ x 14 inches, 11 x 17 inches, or up to 30 x 30 inches. For 30 x 30 inch maps, one extra copy is required.
- A north arrow, a legend, and scale.
- The scale of the map must be: 1 inch = 400 feet, 1 inch = 1,320 feet, the scale of the Final Proof/Claim of Beneficial Use Map (the map used when the permit was certificated), the scale of the county assessor map if the scale is not smaller than 1 inch = 1,320 feet, or a scale that has been pre-approved by the Department.
- Township, Range, Section, ¼ ¼, DLC, Government Lot, and other recognized public land survey lines.
- Tax lot boundaries (property lines) are required. Tax lot numbers are recommended.
- Major physical features including rivers and creeks showing direction of flow, lakes and reservoirs, roads, and railroads.
- Major water delivery system features from the point(s) of diversion/appropriation such as main pipelines, canals, and ditches.
- Existing place of use that includes separate hachuring for each water right, priority date, and use including number of acres in each quarter-quarter section, government lot, or in each quarter-quarter section as projected within government lots, donation land claims, or other recognized public land survey subdivisions. If less than the entirety of the water right is being changed, a separate hachuring is needed for lands left unchanged.
- N/A Proposed place of use that includes separate hachuring for each water right, priority date, and use including number of acres in each quarter-quarter section, government lot, or in each quarter-quarter section as projected within government lots, donation land claims, or other recognized public land survey subdivisions.
- Existing point(s) of diversion or well(s) with distance and bearing or coordinates from a recognized survey corner. This information can be found in your water right certificate or permit.
- N/A If you are proposing a change in point(s) of diversion or well(s), show the proposed location and label it clearly with distance and bearing or coordinates. If GPS coordinates are used, latitude-longitude coordinates may be expressed as either degrees-minutes-seconds with at least one digit after the decimal (example – 42°32'15.5") or degrees-decimal with five or more digits after the decimal (example – 42.53764°).



FEB 21 2017

SALEM, OR

Part 4 of 5 – Applicant Information and Signature

**Applicant Information**

|  |                    |                     |   |                                      |
|--|--------------------|---------------------|---|--------------------------------------|
| APPLICANT/BUSINESS NAME<br><b>Cayuse Vineyards LLC</b>   |                    |                     | PHONE NO.<br><b>(509) 526-0686</b>        | ADDITIONAL CONTACT NO.<br><b>N/A</b> |
| ADDRESS<br><b>PO Box 1602</b>  |                    |                     |   | FAX NO.<br><b>N/A</b>                |
| CITY<br><b>Walla Walla</b>   | STATE<br><b>WA</b> | ZIP<br><b>99362</b> | E-MAIL<br><b>info@cayusevineyards.com</b> |                                      |
| <b>BY PROVIDING AN E-MAIL ADDRESS, CONSENT IS GIVEN TO RECEIVE ALL CORRESPONDENCE FROM THE DEPARTMENT ELECTRONICALLY. COPIES OF THE FINAL ORDER DOCUMENTS WILL ALSO BE MAILED.</b> |                    |                     |   |                                      |

**Agent Information** – The agent is authorized to represent the applicant in all matters relating to this application.

|  |                     |                   |                         |                                      |
|--|---------------------|-------------------|-------------------------|--------------------------------------|
| AGENT/BUSINESS NAME<br><b>N/A</b>  |                     |                   | PHONE NO.<br><b>N/A</b> | ADDITIONAL CONTACT NO.<br><b>N/A</b> |
| ADDRESS<br><b>N/A</b>  |                     |                   |                         | FAX NO.<br><b>N/A</b>                |
| CITY<br><b>N/A</b>   | STATE<br><b>N/A</b> | ZIP<br><b>N/A</b> | E-MAIL<br><b>N/A</b>    |                                      |
| <b>BY PROVIDING AN E-MAIL ADDRESS, CONSENT IS GIVEN TO RECEIVE ALL CORRESPONDENCE FROM THE DEPARTMENT ELECTRONICALLY. COPIES OF THE FINAL ORDER DOCUMENTS WILL ALSO BE MAILED.</b> |                     |                   |                         |                                      |

Explain in your own words what you propose to accomplish with this transfer application, and why:  
We propose to connect four existing wells to improve the reliability of our water supply.

If you need additional space, continue on a separate piece of paper and attach to the application as "Attachment 1".

Check this box if this project is fully or partially funded by the American Recovery and Reinvestment Act. (Federal stimulus dollars)

**Check One Box**

- By signing this application, I understand that, upon receipt of the draft preliminary determination and prior to Department approval of the transfer, I will be required to provide landownership information and evidence that I am authorized to pursue the transfer as identified in OAR 690-380-4010(5); **OR**
- I affirm the applicant is a municipality as defined in ORS 540.510(3)(b) and that the right is in the name of the municipality or a predecessor; **OR**
- I affirm the applicant is an entity with the authority to condemn property and is acquiring by condemnation the property to which the water right proposed for transfer is appurtenant and have supporting documentation.

I understand that prior to Department approval of the transfer application, I may be required to submit payment to the Department for publication of a notice in a newspaper with general circulation in the area where the water right is located, once per week for two consecutive weeks. If more than one qualifying newspaper is available, I suggest publishing the notice in the following newspaper: Walla Walla Union-Bulletin

**I (we) affirm that the information contained in this application is true and accurate.**



*Christophe Baron*  
Applicant signature

**Christophe Baron**  
Print Name (and Title if applicable)

02/20/2017  
Date

Applicant signature

Print Name (and Title if applicable)

Date

Is the applicant the sole owner of the land on which the water right, or portion thereof, proposed for transfer is located?  Yes  No *If NO, include signatures of all deeded landowners (and mailing and/or e-mail addresses if different than the applicant's) or attach affidavits of consent (and mailing and/or e-mail addresses) from all landowners or individuals/entities to which the water right(s) were conveyed.*

Check the following boxes that apply:

- The applicant is responsible for completion of change(s). Notices and correspondence should continue to be sent to the applicant.
- The receiving landowner will be responsible for completing the proposed change(s) after the final order is issued. Copies of notices and correspondence should be sent to this landowner.
- Both the receiving landowner and applicant will be responsible for completion of change(s). Copies of notices and correspondence should be sent to this landowner and the applicant.

At this time, are the lands in this transfer application in the process of being sold?  Yes  No

If YES, and you know who the new landowner will be, please complete the receiving landowner information table below. If you do not know who the new landowner will be, then a request for assignment will have to be filed for at a later date.

If a property sells, the certificated water right(s) located on the land belong to the new owner, unless a sale agreement or other document states otherwise. For more information see:

<http://www.oregon.gov/owrd/docs/transfer-propertytransactions.pdf>

|                                 |              |                  |                               |
|---------------------------------|--------------|------------------|-------------------------------|
| RECEIVING LANDOWNER NAME<br>N/A |              | PHONE NO.<br>N/A | ADDITIONAL CONTACT NO.<br>N/A |
| ADDRESS<br>N/A                  |              |                  | FAX NO.<br>N/A                |
| CITY<br>N/A                     | STATE<br>N/A | ZIP<br>N/A       | E-MAIL<br>N/A                 |


Describe any special ownership circumstances here: None

- Check here if any of the water rights proposed for transfer are or will be located within or served by an irrigation or other water district. (Tip: Complete and attach Supplemental Form D.)

|  |                              |                     |
|--|------------------------------|---------------------|
| IRRIGATION DISTRICT NAME<br><b>Hudson Bay District Improvement Company</b> | ADDRESS<br><b>PO Box 110</b> |                     |
| CITY<br><b>Milton-Freewater</b>  | STATE<br><b>OR</b>           | ZIP<br><b>97862</b> |

- Check here if water for any of the rights supplied under a water service agreement or other contract for stored water with a federal agency or other entity.

|             |         |     |
|-------------|---------|-----|
| ENTITY NAME | ADDRESS |     |
| CITY        | STATE   | ZIP |



To meet State Land Use Consistency Requirements, you must list all county, city, municipal corporation, or tribal governments within whose jurisdiction water will be diverted, conveyed or used.

|                                       |  |                     |
|---------------------------------------|--|---------------------|
| ENTITY NAME<br><b>Umatilla County</b> | ADDRESS<br><b>216 SE 4<sup>th</sup> St</b> |                     |
| CITY<br><b>Pendleton</b>              | STATE<br><b>OR</b>                         | ZIP<br><b>97801</b> |

|             |         |     |
|-------------|---------|-----|
| ENTITY NAME | ADDRESS |     |
| CITY        | STATE   | ZIP |

RECEIVED BY OWRD

## Part 5 of 5 – Water Right Information

Please use a separate Part 5 for each water right being changed. See instructions on page 6, to copy and paste additional Part 5s, or to add additional rows to tables within the form.

**CERTIFICATE # 85956**

**Description of Water Delivery System**

System capacity: **0.09** cubic feet per second (cfs) OR  
 \_\_\_\_\_ gallons per minute (gpm)

Describe the current water delivery system or the system that was in place at some time within the last five years. Include information on the pumps, canals, pipelines and sprinklers used to divert, convey and apply the water at the authorized place of use. **Well, portable mainline, handline sprinklers**

**Table 1. Location of Authorized and Proposed Point(s) of Diversion (POD) or Appropriation (POA)**  
 (Note: If the POD/POA name is not specified on the certificate, assign it a name or number here.)

| POD/POA Name or Number | Is this POD/POA Authorized on the Certificate or is it Proposed?                    | If POA, OWRD Well Log ID# (or Well ID Tag # L-___) | Twp |   | Rng |   | Sec |  | ¼ ¼ |    | Tax Lot, DLC or Gov't Lot | Measured Distances (from a recognized survey corner) |
|------------------------|---|--|-----|---|-----|---|-----|--|-----|----|---------------------------|--|
|                        |   |  |     |   |     |   |     |  |     |    |                           |  |
| POA 1                  | <input checked="" type="checkbox"/> Authorized<br><input type="checkbox"/> Proposed | UMAT 5025  | 6   | N | 35  | E | 34  |  | SW  | NW | 1700                      | 25 ft N and 640 ft E from West 1/4 Corner of S34     |
| POA 2                  | <input type="checkbox"/> Authorized<br><input checked="" type="checkbox"/> Proposed | UMAT 57687   | 6   | N | 35  | E | 34  |  | SW  | NW | 1700                      | 40 ft N and 640 ft E from West 1/4 Corner of S34     |
| POA 3                  | <input type="checkbox"/> Authorized<br><input checked="" type="checkbox"/> Proposed | N/A  | 6   | N | 35  | E | 34  |  | SW  | NW | 1900                      | 40 ft N and 1280 ft E from W 1/4 Corner S34          |
| POA 4                  | <input type="checkbox"/> Authorized<br><input checked="" type="checkbox"/> Proposed | UMAT 6053+6366                                     | 6   | N | 35  | E | 34  |  | NW  | SW | 900                       | 955 ft S and 970 ft E from W 1/4 Corner S34          |

**Check all type(s) of change(s) proposed below (change “CODES” are provided in parentheses):**

- |  |  |
|--|--|
| <input type="checkbox"/> Place of Use (POU)                            | <input type="checkbox"/> Supplemental Use to Primary Use (S to P)            |
| <input type="checkbox"/> Character of Use (USE)                        | <input type="checkbox"/> Point of Appropriation/Well (POA)                   |
| <input type="checkbox"/> Point of Diversion (POD)                      | <input checked="" type="checkbox"/> Additional Point of Appropriation (APOA) |
| <input type="checkbox"/> Additional Point of Diversion (APOD)          | <input type="checkbox"/> Substitution (SUB)                                  |
| <input type="checkbox"/> Surface Water POD to Ground Water POA (SW/GW) | <input type="checkbox"/> Government Action POD (GOV)                         |

**Will all of the proposed changes affect the entire water right?**

- Yes Complete only the Proposed (“to” or “on” lands) section of Table 2 on the next page. Use the “CODES” listed above to describe the proposed changes.
- No Complete all of Table 2 to describe the portion of the water right to be changed.

RECEIVED BY OWRD

FEB 21 2017

SALEM, OR

Please use and attach additional pages of Table 2 as needed.  
See page 6 for instructions.

Do you have questions about how to fill-out the tables?  
Contact the Department at 503-986-0900 and ask for Transfer Staff.

**Table 2. Description of Changes to Water Right Certificate # 85956**

List the change proposed for the acreage in each ¼ ¼. If more than one change is proposed, specify the acreage associated with each change.  
If there is more than one POD/POA involved in the proposed changes, specify the acreage associated with each POD/POA.

| AUTHORIZED (the "from" or "off" lands)<br>The listing that appears on the certificate BEFORE PROPOSED CHANGES<br>List only that part or portion of the water right that will be changed. |     |     |            |            |                      |       |   |   |                  |         | Proposed<br>Changes (see<br>"CODES"<br>from previous<br>page) | PROPOSED (the "to" or "on" lands)<br>The listing as it would appear AFTER PROPOSED CHANGES<br>are made. |     |            |            |                      |       |                    |  |                  |  |
|--|-----|-----|------------|------------|----------------------|-------|---|---|------------------|---------|---|---|-----|------------|------------|----------------------|-------|--------------------|--|------------------|--|
| Twp  | Rng | Sec | ¼ ¼        | Tax<br>Lot | Gvt<br>Lot or<br>DLC | Acres | Type of USE<br>listed on<br>Certificate | POD(s) or<br>POA(s) (name<br>or number<br>from Table 1) | Priority<br>Date | Twp     |   | Rng   | Sec | ¼ ¼        | Tax<br>Lot | Gvt<br>Lot or<br>DLC | Acres | New Type<br>of USE | POD(s)/<br>POA(s) to<br>be used<br>(from<br>Table 1) | Priority<br>Date |  |
| EXAMPLE  |     |     |            |            |                      |       |   |   |                  |         |   |   |     |            |            |                      |       |                    |  |                  |  |
| 2  | S   | 9   | E 15 NE NW | 100        |                      | 15.0  | Irrigation                              | POD #1<br>POD #2  | 1901             | POU/POD | 2   | S   | 9   | E 1 NW NW  | 500        | 1                    | 10.0  |                    | POD #5   | 1901             |  |
|  |     |     |            |            |                      |       |   |   |                  |         | 2   | S   | 9   | E 2 SW NW  | 500        |                      | 5.0   |                    | POD #6   | 1901             |  |
|  |     |     |            |            |                      |       |   |   |                  | APOA    | 6   | N   | 35  | E 34 SW NW | 1700       |                      | 7.2   |                    | ALL 4  | 1998             |  |
| TOTAL ACRES:   |     |     |            |            |                      |       | TOTAL ACRES:                            |   |                  |         |   |   | 7.2 |            |            |                      |       |                    |  |                  |  |

Additional remarks: Landowner desires the right to use any or all of the four wells as necessary.

RECEIVED BY OWRD

FEB 21 2017


SALEM, OR

1 12592

**For Place of Use or Character of Use Changes**

Are there other water right certificates, water use permits or ground water registrations associated with the “from” or the “to” lands?  Yes  No

If YES, list the certificate, water use permit, or ground water registration numbers: 89170.



Pursuant to ORS 540.510, any “layered” water use such as an irrigation right that is supplemental to a primary right proposed for transfer must be included in the transfer or be cancelled. Any change to a ground water registration must be filed separately in a ground water registration modification application.

**For Substitution** (ground water supplemental irrigation will be substituted for surface water primary irrigation)

Ground water supplemental Permit or Certificate # N/A;

Surface water primary Certificate # N/A.

RECEIVED BY OWRD

FEB 21 2017

**For a change from Supplemental Irrigation Use to Primary Irrigation Use**

Identify the primary certificate to be cancelled. Certificate # N/A

SALEM, OR

**For a change in point(s) of appropriation (well(s)) or additional point(s) of appropriation:**

- Well log(s) are attached for each authorized and proposed well(s) that are clearly labeled and associated with the corresponding well(s) in Table 1 above and on the accompanying application map.

**Tip:** You may search for well logs on the Department’s web page at:

[http://apps.wrd.state.or.us/apps/gw/well\\_log/Default.aspx](http://apps.wrd.state.or.us/apps/gw/well_log/Default.aspx)

**AND/OR**

- Describe the construction of the authorized and proposed well(s) in Table 3 for any wells that do not have a well log. For *proposed wells not yet constructed or built*, provide “a best estimate” for each requested information element in the table. The Department recommends you consult a licensed well driller, geologist, or certified water right examiner to assist with assembling the information necessary to complete Table 3.

**Table 3. Construction of Point(s) of Appropriation**

Any well(s) in this listing must be clearly tied to corresponding well(s) described in Table 1 and shown on the accompanying application map. Failure to provide the information will delay the processing of your transfer application until it is received. The information is necessary for the department to assess whether the proposed well(s) will access the same source aquifer as the authorized point(s) of appropriation (POA). The Department is prohibited by law from approving POA changes that do not access the same source aquifer.

| Proposed or Authorized POA Name or Number | Is well already built? (Yes or No) | If an existing well: OWRD Well ID Tag No. L- | Total well depth | Casing Diameter | Casing Intervals (feet) | Seal depth(s) (intervals) | Perforated or screened intervals (in feet) | Static water level of completed well (in feet) | Source aquifer (sand, gravel, basalt, etc.) | Well -specific rate (cfs or gpm). If less than full rate of water right |
|---|------------------------------------|--|------------------|-----------------|-------------------------|---------------------------|--|--|---|---|
| POA 1                                     | Yes                                | UMAT 5025                                    | see              | well            | log                     |                           |  |  |   |   |
| POA 2                                     | Yes                                | UMAT 57687                                   | see              | well            | log                     |                           |  |  |   |   |



## Part 5 of 5 – Water Right Information

Please use a separate Part 5 for each water right being changed. See instructions on page 6, to copy and paste additional Part 5s, or to add additional rows to tables within the form.

CERTIFICATE # 91384

RECEIVED BY OWRD

### Description of Water Delivery System

System capacity: 0.127 cubic feet per second (cfs) OR  
 \_\_\_\_\_ gallons per minute (gpm)

FEB 21 2017

SALEM, OR

Describe the current water delivery system or the system that was in place at some time within the last five years. Include information on the pumps, canals, pipelines and sprinklers used to divert, convey and apply the water at the authorized place of use. Well, buried mainline, drip irrigation system

**Table 1. Location of Authorized and Proposed Point(s) of Diversion (POD) or Appropriation (POA)**  
 (Note: If the POD/POA name is not specified on the certificate, assign it a name or number here.)

| POD/POA Name or Number | Is this POD/POA Authorized on the Certificate or is it Proposed?                    | If POA, OWRD Well Log ID# (or Well ID Tag # L-___) | Twp | Rng | Sec | ¼ ¼ | Tax Lot, DLC or Gov't Lot | Measured Distances (from a recognized survey corner) |      |  |
|------------------------|---|--|-----|-----|-----|-----|---------------------------|--|------|--|
| POA 1                  | <input type="checkbox"/> Authorized<br><input checked="" type="checkbox"/> Proposed | UMAT 5025  | 6   | N   | 35  | E   | 34                        | SW NW  | 1700 | 25 ft N and 640 ft E from West 1/4 Corner of S34 |
| POA 2                  | <input type="checkbox"/> Authorized<br><input checked="" type="checkbox"/> Proposed | UMAT 57687   | 6   | N   | 35  | E   | 34                        | SW NW  | 1700 | 40 ft N and 640 ft E from West 1/4 Corner of S34 |
| POA 3                  | <input checked="" type="checkbox"/> Authorized<br><input type="checkbox"/> Proposed | N/A  | 6   | N   | 35  | E   | 34                        | SW NW  | 1900 | 40 ft N and 1280 ft E from W 1/4 Corner S34      |
| POA 4                  | <input type="checkbox"/> Authorized<br><input checked="" type="checkbox"/> Proposed | UMAT 6053+6366                                     | 6   | N   | 35  | E   | 34                        | NW SW  | 900  | 955 ft S and 970 ft E from W 1/4 Corner S34      |

**Check all type(s) of change(s) proposed below (change "CODES" are provided in parentheses):**

- |  |  |
|--|--|
| <input type="checkbox"/> Place of Use (POU)                            | <input type="checkbox"/> Supplemental Use to Primary Use (S to P)            |
| <input type="checkbox"/> Character of Use (USE)                        | <input type="checkbox"/> Point of Appropriation/Well (POA)                   |
| <input type="checkbox"/> Point of Diversion (POD)                      | <input checked="" type="checkbox"/> Additional Point of Appropriation (APOA) |
| <input type="checkbox"/> Additional Point of Diversion (APOD)          | <input type="checkbox"/> Substitution (SUB)                                  |
| <input type="checkbox"/> Surface Water POD to Ground Water POA (SW/GW) | <input type="checkbox"/> Government Action POD (GOV)                         |

**Will all of the proposed changes affect the entire water right?**

- Yes Complete only the Proposed ("to" or "on" lands) section of Table 2 on the next page. Use the "CODES" listed above to describe the proposed changes.
- No Complete all of Table 2 to describe the portion of the water right to be changed.

T 12592

Please use and attach additional pages of Table 2 as needed.  
See page 6 for instructions.

Do you have questions about how to fill-out the tables?  
Contact the Department at 503-986-0900 and ask for Transfer Staff.

**Table 2. Description of Changes to Water Right Certificate # 91384**

List the change proposed for the acreage in each ¼ ¼. If more than one change is proposed, specify the acreage associated with each change.  
If there is more than one POD/POA involved in the proposed changes, specify the acreage associated with each POD/POA.

| AUTHORIZED (the "from" or "off" lands)<br>The listing that appears on the certificate BEFORE PROPOSED CHANGES<br>List only that part or portion of the water right that will be changed. |     |     |            |            |                      |       |   |   |                  |         | Proposed<br>Changes (see<br>"CODES"<br>from previous<br>page) | PROPOSED (the "to" or "on" lands)<br>The listing as it would appear AFTER PROPOSED CHANGES<br>are made. |     |            |            |                      |       |                    |  |                  |  |
|--|-----|-----|------------|------------|----------------------|-------|---|---|------------------|---------|---|---|-----|------------|------------|----------------------|-------|--------------------|--|------------------|--|
| Twp  | Rng | Sec | ¼ ¼        | Tax<br>Lot | Gvt<br>Lot or<br>DLC | Acres | Type of USE<br>listed on<br>Certificate | POD(s) or<br>POA(s) (name<br>or number<br>from Table 1) | Priority<br>Date | Twp     |   | Rng   | Sec | ¼ ¼        | Tax<br>Lot | Gvt<br>Lot or<br>DLC | Acres | New Type<br>of USE | POD(s)/<br>POA(s) to<br>be used<br>(from<br>Table 1) | Priority<br>Date |  |
| EXAMPLE  |     |     |            |            |                      |       |   |   |                  |         |   |   |     |            |            |                      |       |                    |  |                  |  |
| 2  | S   | 9   | E 15 NE NW | 100        |                      | 15.0  | Irrigation                              | POD #1<br>POD #2  | 1901             | POU/POD | 2   | S   | 9   | E 1 NW NW  | 500        | 1                    | 10.0  |                    | POD #5   | 1901             |  |
|  |     |     |            |            |                      |       |   |   |                  |         | 2   | S   | 9   | E 2 SW NW  | 500        |                      | 5.0   |                    | POD #6   | 1901             |  |
|  |     |     |            |            |                      |       |   |   |                  | APOA    | 6   | N   | 35  | E 34 SW NW | 1900       |                      | 9.6   |                    | ALL 4  | 1998             |  |
| TOTAL ACRES:   |     |     |            |            |                      |       | TOTAL ACRES:                            |   |                  |         |   |   | 9.6 |            |            |                      |       |                    |  |                  |  |

Additional remarks: Landowner desires the right to use any or all of the four wells as necessary.

RECEIVED BY OWRD

FEB 21 2017


SALEM, OR

T 1 9 5 9 9

**For Place of Use or Character of Use Changes**

Are there other water right certificates, water use permits or ground water registrations associated with the “from” or the “to” lands?  Yes  No

If YES, list the certificate, water use permit, or ground water registration numbers: 89170.



Pursuant to ORS 540.510, any “layered” water use such as an irrigation right that is supplemental to a primary right proposed for transfer must be included in the transfer or be cancelled. Any change to a ground water registration must be filed separately in a ground water registration modification application.

**For Substitution** (ground water supplemental irrigation will be substituted for surface water primary irrigation)

RECEIVED BY OWRD

Ground water supplemental Permit or Certificate # N/A.

Surface water primary Certificate # N/A.

FEB 21 2017

**For a change from Supplemental Irrigation Use to Primary Irrigation Use**

SALEM, OR

Identify the primary certificate to be cancelled. Certificate # N/A

**For a change in point(s) of appropriation (well(s)) or additional point(s) of appropriation:**

- Well log(s) are attached for each authorized and proposed well(s) that are clearly labeled and associated with the corresponding well(s) in Table 1 above and on the accompanying application map.

**Tip:** You may search for well logs on the Department’s web page at:

[http://apps.wrd.state.or.us/apps/gw/well\\_log/Default.aspx](http://apps.wrd.state.or.us/apps/gw/well_log/Default.aspx)

**AND/OR**

- Describe the construction of the authorized and proposed well(s) in Table 3 for any wells that do not have a well log. For *proposed wells not yet constructed or built*, provide “a best estimate” for each requested information element in the table. The Department recommends you consult a licensed well driller, geologist, or certified water right examiner to assist with assembling the information necessary to complete Table 3.

**Table 3. Construction of Point(s) of Appropriation**

Any well(s) in this listing must be clearly tied to corresponding well(s) described in Table 1 and shown on the accompanying application map. Failure to provide the information will delay the processing of your transfer application until it is received. The information is necessary for the department to assess whether the proposed well(s) will access the same source aquifer as the authorized point(s) of appropriation (POA). The Department is prohibited by law from approving POA changes that do not access the same source aquifer.

| Proposed or Authorized POA Name or Number | Is well already built? (Yes or No) | If an existing well: OWRD Well ID Tag No. L- | Total well depth | Casing Diameter | Casing Intervals (feet) | Seal depth(s) (intervals) | Perforated or screened intervals (in feet) | Static water level of completed well (in feet) | Source aquifer (sand, gravel, basalt, etc.) | Well -specific rate (cfs or gpm). If less than full rate of water right |
|---|------------------------------------|--|------------------|-----------------|-------------------------|---------------------------|--|--|---|---|
| POA 1                                     | Yes                                | UMAT   | 5025             | See             | Well                    | Log                       |  |  |   |   |
| POA 2                                     | Yes                                | UMAT   | 57687            | See             | Well                    | Log                       |  |  |   |   |
| POA 3                                     | Yes                                | N/A  | See              | Orig            | App                     | Materials                 | Included                                   |  |   |   |
| POA 4                                     | Yes                                | UMAT   | 6053             | and             | 6366                    | See                       | Well                                       | Logs   |   |   |