



April 4, 2017

Teri Hranac
Supply and Conservation Specialist
Oregon Water Resources Department
725 Summer St. NE, Suite A
Salem, OR 97301-1266

Re: CW-62 / 60-Day Notice of Use or Disposition

Dear Teri:

Enclosed for filing on behalf of the St. Hilaire Brothers Hermiston Farm, LLC is a 60-Day Notice of Use or Disposition for Applicant's Portion of Conserved Water for CW-62.

Thank you for your processing of this notice. Please let me know if you have questions or need additional information to complete your review.

Sincerely,

Paul Wattenburger, PE, CWRE

Enclosure

cc: Client (*via email; w/encl.*)

RECEIVED BY OWRD

APR 04 2017

SALEM, OR



State of Oregon
 Water Resources Department
 725 Summer Street NE, Suite A
 Salem, Oregon 97301-1266
 (503) 986-0900

Allocation of Conserved Water

60-Day Notice of Use or Disposition for Applicant's Portion of Conserved Water For CW 62

Applicant Information

APPLICANT/BUSINESS NAME* St.Hilaire Brothers Hermiston Farm, LLC Attn: Carl St.Hilaire, Manager			PHONE NO. 541-564-1000	ADDITIONAL CONTACT NO. PAUL WATTENBURGER, PE, CWRE 541-567-0252
ADDRESS 84186 HIGHWAY 37				FAX NO.
CITY HERMISTON	STATE OR	ZIP 97838	E-MAIL carl@jshfarms.com ; paul@irz.com	

* Applicant must be the same person(s)/entity as listed in the Finalization Order.

The Applicant provides this notice 60 days prior to changes being made to the utilization of the Applicant's Portion of Conserved Water.

List the portion of the conserved water allocated to the Applicant as listed in the Finalization Order recorded at Special Order Volume 95, Page 591.

Applicant's Portion of Conserved Water	
Maximum Rate (CFS)	Maximum Duty (Volume)/AF
0.38	57

- N/A All or part of the Applicant's portion of the conserved water is to be:
- Leased (If water is to be temporarily leased instream, a separate Instream Lease Application and appropriate fee must be submitted);
 - Reserved instream for future out-of-stream use (temporary);
 - Dedicated instream (permanent);
 - Used out-of-stream.

Applicant's Conserved Water					Applicant's Conserved Water Remaining	
Certificate	Priority	Type of Use	Rate (CFS)	Volume (AF)	CFS	Volume
53118	8/17/1972	Irrigation	0.38	57.00	0.00	0.00
Totals			0.38	57.00	0.00	0.00

- Pursuant to ORS 537.490 and OAR 690-019-0090, the applicant is providing this notice 60 days prior to the following changes being made:
- Place of use (must be within the area identified in the Finalization Order (OAR 690-018-0050(4)(h)).
 - Point of diversion;
 - Type of use, from _____ to _____. The season of use is to be: _____ to _____ ;
 - Revert from use at place of use previously identified to being managed instream within the reach identified in the Finalization Order.

RECEIVED BY OWRD

APR 04 2017

Describe the point of diversion that will be used to deliver water to the new place of use:

Twp	Rng	Mer	Sec	Q-Q	Measured Distances
5N	30E	WM	8	SW NW	2920 feet North and 150 feet East from the SW Corner of Section 8.

Name and address of the person using the water: Threemile Canyon Farms, LLC and Cold Springs Dairy, LLC, Attn: Martin Myers, 75906 Threemile Road, Boardman, OR 97818

Description of the type of beneficial use of the water: Irrigation

Description of the place of use:

Applicant's Conserved Water Out-of-Stream Use Location											
Priority Date	Twp		Rng		Sec	¼	¼	Tax Lot	Gvt Lot or DLC	Acres	Type of Use
1/1/1865	2	S	9	E	15	NE	NW	100	Example	153.0	Irrigation
Sec Attached Table											
Total											

- N/A The terms of any agreement between the Applicant and the person using the conserved water. Attach a copy of the agreement, or explain the terms of the agreement: St. Hilaire Brothers Hermiston Farm, LLC ("St. Hilaire") has entered into an understanding with Threemile Canyon Farms, LLC ("Threemile") for temporary use of 57 acre-feet of St. Hilaire's conserved water. Threemile has purchased land with a dairy and four irrigation circles and is leasing the land to Cold Springs Dairy, LLC. The conserved water will be used by Threemile and Cold Springs Dairy for irrigation on the four circles. St. Hilaire will retain ownership of the conserved water rights and has reserved the right to remove them from the Threemile property when the parties' agreement terminates.
- N/A A map depicting the lands identified above that meets the standards in OAR 690-310-0050 (required if out-of-stream use table completed).
- N/A Land Use Information Form with approval and signature. Land use form not required if any of the following apply:
- Water is to be diverted, conveyed, and/or used only on federal lands.
 - All of the following apply: a) a change in place of use only, b) no structural changes, c) the use of water is for irrigation only, and d) the use is located within an irrigation district or an exclusive farm use zone.
- N/A The water right has been sold. The contact information for the new owner is: : _____


RECEIVED BY OWRD

APR 04 2017

Dated: April 4, 2017

Carl St. Helaine
(Printed Applicant Name)

(Printed Applicant Name)


(Applicant's signature)

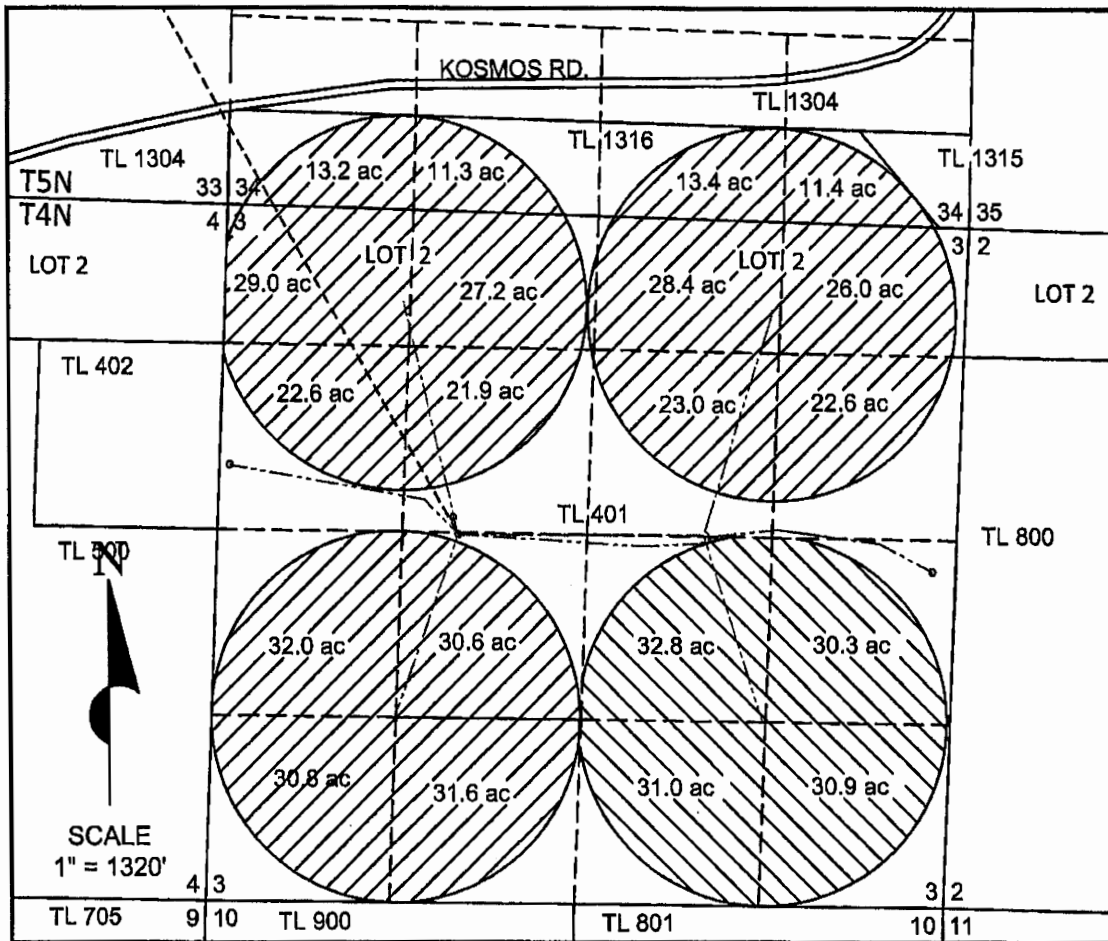
(Applicant's signature)

RECEIVED BY OWRD

APR 04 2017

SALEM, OR

Township 4 North, Range 30 East (W.M.) Section 3
 Township 5 North, Range 30 East (W.M.) S 1/4 Section 34
 UMATILLA COUNTY



POD - 2920' North and 150' East from the SW Corner of Section 8, T5N R30E, W.M.

LEGEND



Place of Use (POU) - 500 acres
 From Certificate 53118

----- Existing Pipelines

----- New Pipeline

----- Tax Lots


----- Quarter-Quarter Section Lines

60-Day Notice of Use for CW-62
 in the name of
 St. Hilaire Brothers Hermiston Farm, LLC
 March 30, 2017

RECEIVED BY OWFD

APR 04 2017

SALEM, OR



THIS MAP WAS PREPARED FOR THE PURPOSE OF IDENTIFYING THE LOCATION OF A WATER RIGHT ONLY AND IS NOT INTENDED TO PROVIDE LEGAL DIMENSIONS OR LOCATION OF PROPERTY OWNERSHIP LINES.

EXPIRES: 6/30/18

Allocation of Conserved Water from Certificate 53118

Priority Date	Twp	Rng	Sec	1/4	1/4	Tax Lot	Gvt Lot or DLC	Acres	Type of Use
8/17/1972	4 N	30 E	3	NE	NE	401		26.0	Irrigation
8/17/1972	4 N	30 E	3	NW	NE	401		28.4	Irrigation
8/17/1972	4 N	30 E	3	SW	NE	401		23.0	Irrigation
8/17/1972	4 N	30 E	3	SE	NE	401		22.6	Irrigation
8/17/1972	4 N	30 E	3	NE	NW	401		27.2	Irrigation
8/17/1972	4 N	30 E	3	NW	NW	401		29.0	Irrigation
8/17/1972	4 N	30 E	3	SW	NW	401		22.6	Irrigation
8/17/1972	4 N	30 E	3	SE	NW	401		21.9	Irrigation
8/17/1972	4 N	30 E	3	NE	SW	401		30.6	Irrigation
8/17/1972	4 N	30 E	3	NW	SW	401		32.0	Irrigation
8/17/1972	4 N	30 E	3	SW	SW	401		30.8	Irrigation
8/17/1972	4 N	30 E	3	SE	SW	401		31.6	Irrigation
8/17/1972	4 N	30 E	3	NE	SE	401		30.3	Irrigation
8/17/1972	4 N	30 E	3	NW	SE	401		32.8	Irrigation
8/17/1972	4 N	30 E	3	SW	SE	401		31.0	Irrigation
8/17/1972	4 N	30 E	3	SE	SE	401		30.9	Irrigation
								450.7	
8/17/1972	5 N	30 E	34	SW	SW	1316		13.2	Irrigation
8/17/1972	5 N	30 E	34	SE	SW	1316		11.3	Irrigation
8/17/1972	5 N	30 E	34	SW	SE	1316		13.4	Irrigation
8/17/1972	5 N	30 E	34	SE	SE	1316		11.4	Irrigation
								49.3	
Total								500.0	

RECEIVED BY OWRD

APR 04 2017

SALEM, OR