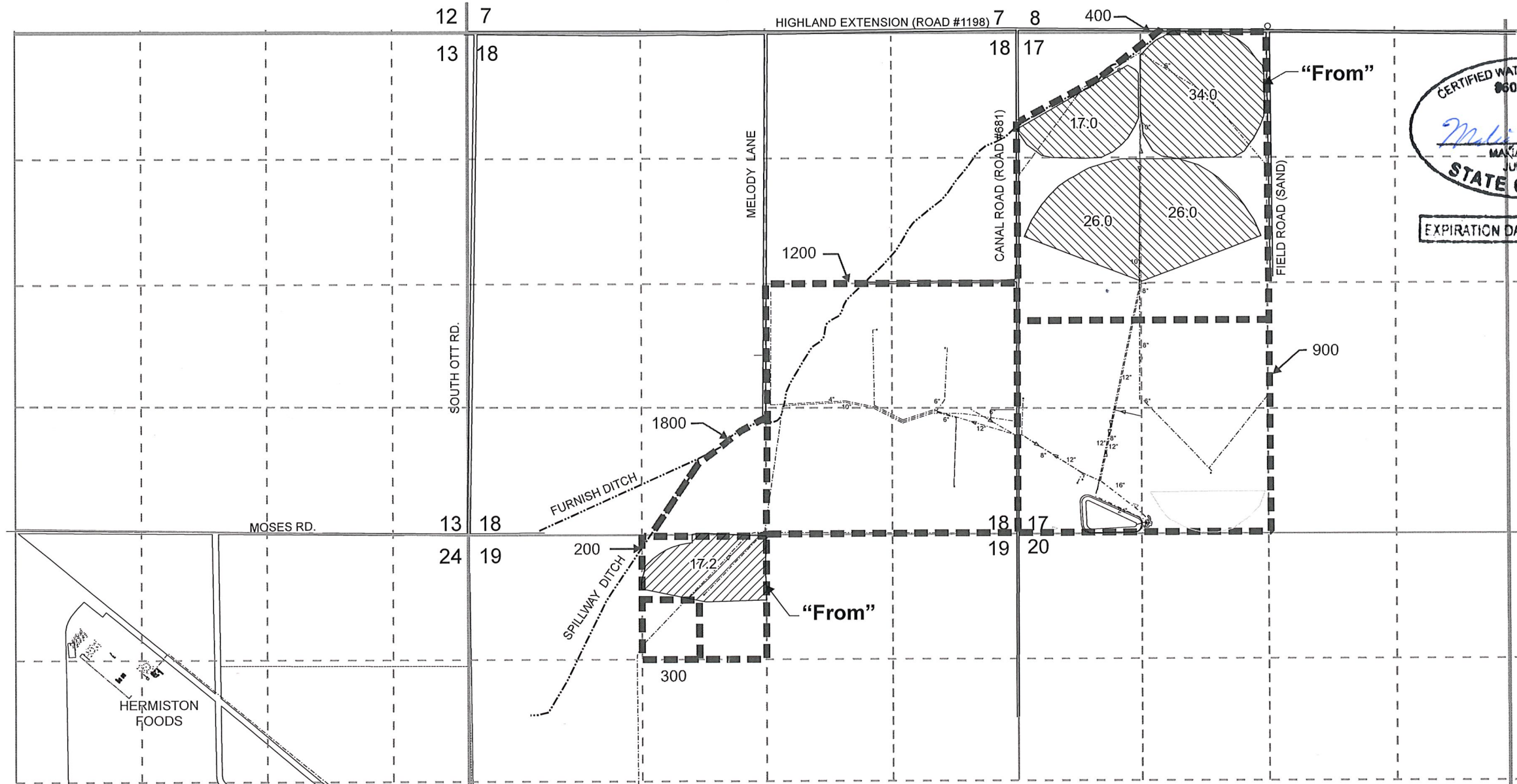



T.4N. R.29E. Sec. 17, 18, & 19, W.M.



EXPIRATION DATE: 6/30/17

DIVERSION POINT IS LOCATED 380 FEET NORTH AND 650 FEET EAST FROM THE SW CORNER OF SECTION 31, BEING WITHIN LOT 4 (SW 1/4 SW 1/4) OF SECTION 31, TOWNSHIP 3 NORTH, RANGE 30 EAST, W.M. FURNISH CANAL



- "From" Area (103.0 Acres primary) irrigated under Decree of record, Vol. 3, Pages 233-235 and Vol 15, at Pages 433-435, Certificate 87035 (See Map 2 for "To" land). Supplemental rights are Certificate 38735 (Alluvium 1967 priority, Maps 17 & 18), and Certificate 86377 (McKay1924 priority, Maps 5 & 6).
- "From" Area (17.2 Acres primary) irrigated under Decree of record, Vol. 3, Pages 233-235 and Vol 15, at Pages 433-435, Certificate 87035 (See Map 2 for "To" land). Supplemental rights are Certificate 74667 (Basalt 1970 priority, Maps 13 & 14), Certificate 74668 (Alluvium 1975 priority Maps 11 & 12), and Certificate 86377 (McKay 1924 priority, Maps 5 & 6).

LEGEND
 --- MARK LINES
 --- ROADS
 - - - TAX LOT BOUNDARIES

This map was prepared for the purpose of identifying the location of a water right only and is not intended to provide legal dimensions or locations of property ownership lines

HermistonNew3.cdr

Pacific Hydro-Geology Inc.

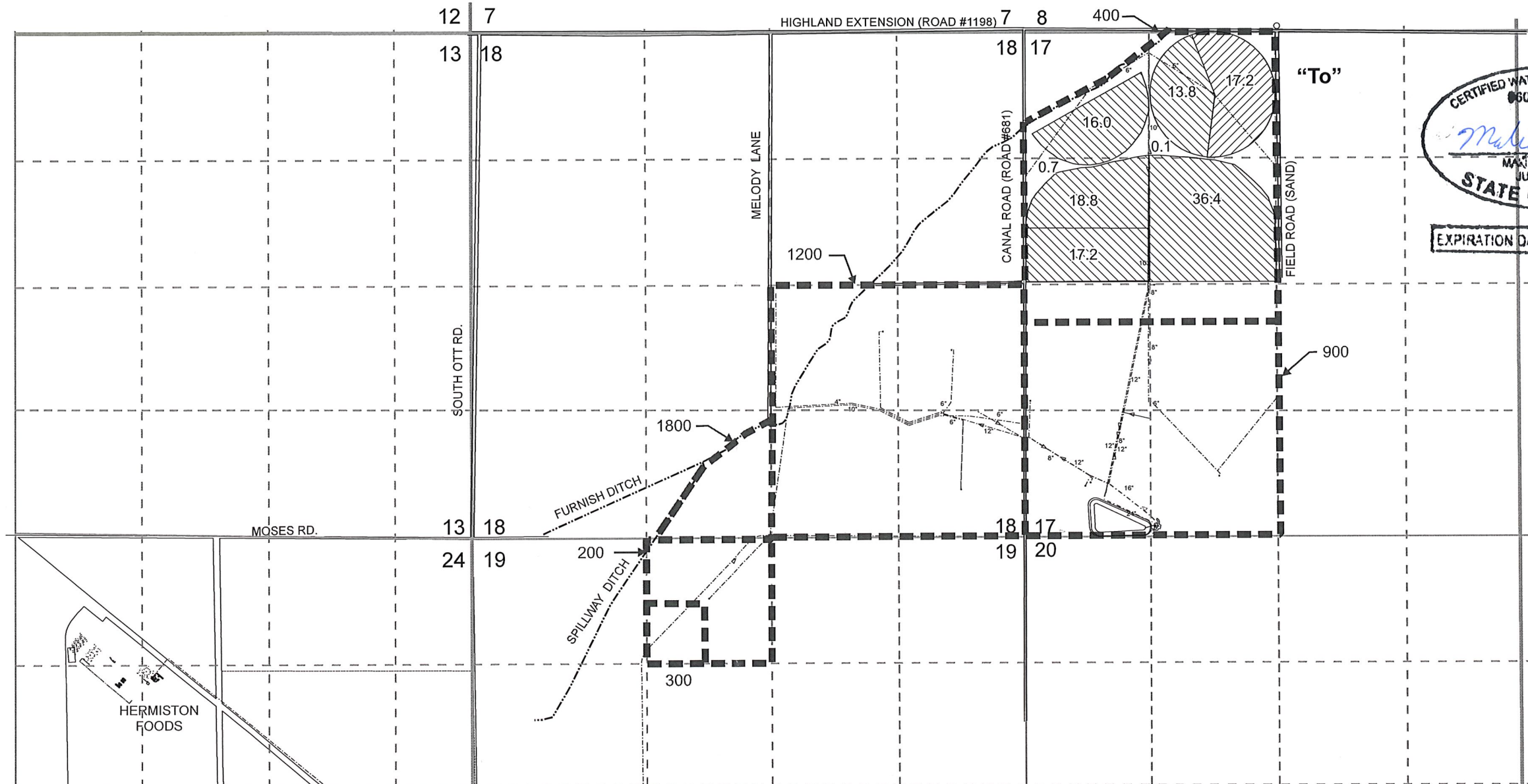
2/2016 Revised MRK

Transfer Map 1. "From" Land
 (Stanfield Irrigation District, Priority 1905/Certificate 87035)

Hermiston Foods, LLC
 T.4N. R.29E. W.M. Sections 17, 18 and, 19


RECEIVED MAR 14 2016

T.4N. R.29E. Sec. 17, 18, & 19, W.M.



CERTIFIED WATER RIGHTS EXAMINER
 060772WRE
Maria R. Kupillas
 MARIA R. KUPILLAS
 JUNE 08, 1993
 STATE OF OREGON
 EXPIRATION DATE: 6/30/17

DIVERSION POINT IS LOCATED 380 FEET NORTH AND 650 FEET EAST FROM THE SW CORNER OF SECTION 31, BEING WITHIN LOT 4 (SW 1/4 SW 1/4) OF SECTION 31, TOWNSHIP 3 NORTH, RANGE 30 EAST, W.M. FURNISH CANAL



- "To" Area (103.0 Acres primary) irrigated under Decree of record, Vol. 3, Pages 233-235 and Vol 15, at Pages 433-435, Certificate 87035 (See Map 1 for "From" land). Supplemental rights are Certificate 38735 (Alluvium 1967 priority, Maps 17 & 18), and Certificate 86377 (McKay 1924 priority, Maps 5 & 6).
- "To" Area (17.2 Acres primary) irrigated under Decree of record, Vol. 3, Pages 233-235 and Vol 15, at Pages 433-435, Certificate 87035 (See Map 1 for "From" land). Supplemental rights are Certificate 74667 (Basalt 1970 priority, Maps 13 & 14), Certificate 74668 (Alluvium 1975 priority, Maps 11 & 12), and Certificate 86377 (McKay 1924 priority, Maps 5 & 6).

LEGEND
 --- MARL LINES
 --- ROADS
 --- TAX LOT BOUNDARIES

This map was prepared for the purpose of identifying the location of a water right only and is not intended to provide legal dimensions or locations of property ownership lines

HermistonNew3.cdr

Pacific Hydro-Geology Inc.

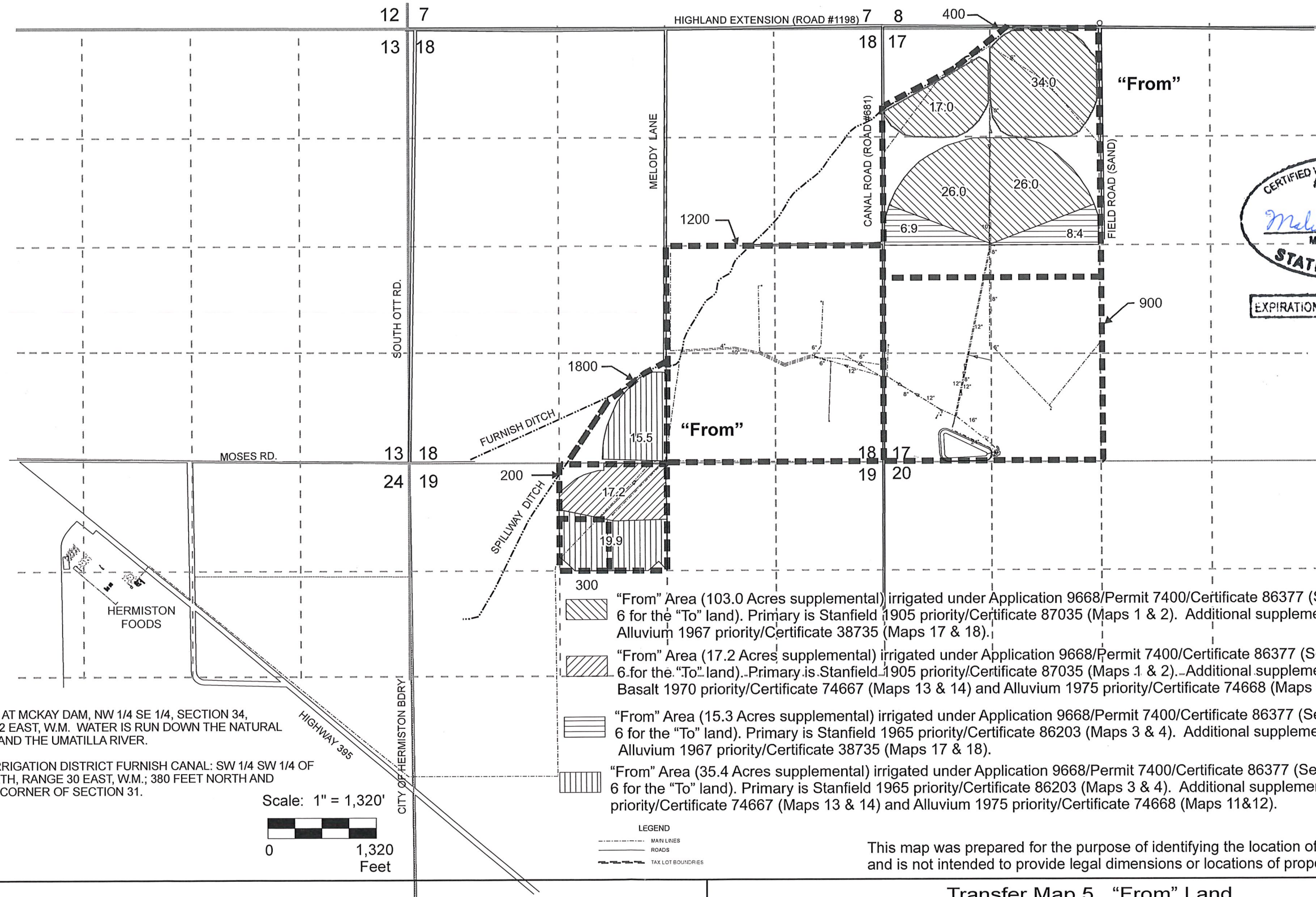
2/2016 Revised MRK

Transfer Map 2. "To" Land
 (Stanfield Irrigation District, Priority 1905/Certificate 87035)

Hermiston Foods, LLC
 T.4N. R.29E. W.M. Sections 17, 18 and, 19

RECEIVED MAR 19 2016

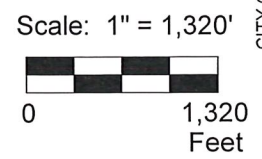
T.4N. R.29E. Sec. 17, 18, & 19, W.M.



EXPIRATION DATE: 6/30/17

DIVERSION POINT IS LOCATED AT MCKAY DAM, NW 1/4 SE 1/4, SECTION 34, TOWNSHIP 2 NORTH, RANGE 32 EAST, W.M. WATER IS RUN DOWN THE NATURAL CHANNELS OF MCKAY CREEK AND THE UMATILLA RIVER.

RE-DIVERTED AT STANFIELD IRRIGATION DISTRICT FURNISH CANAL: SW 1/4 SW 1/4 OF SECTION 31, TOWNSHIP 3 NORTH, RANGE 30 EAST, W.M.; 380 FEET NORTH AND 650 FEET EAST FROM THE SW CORNER OF SECTION 31.



- "From" Area (103.0 Acres supplemental) irrigated under Application 9668/Permit 7400/Certificate 86377 (See Map 6 for the "To" land). Primary is Stanfield 1905 priority/Certificate 87035 (Maps 1 & 2). Additional supplemental is Alluvium 1967 priority/Certificate 38735 (Maps 17 & 18).
- "From" Area (17.2 Acres supplemental) irrigated under Application 9668/Permit 7400/Certificate 86377 (See Map 6 for the "To" land). Primary is Stanfield 1905 priority/Certificate 87035 (Maps 1 & 2). Additional supplementals are Basalt 1970 priority/Certificate 74667 (Maps 13 & 14) and Alluvium 1975 priority/Certificate 74668 (Maps 11 & 12).
- "From" Area (15.3 Acres supplemental) irrigated under Application 9668/Permit 7400/Certificate 86377 (See Map 6 for the "To" land). Primary is Stanfield 1965 priority/Certificate 86203 (Maps 3 & 4). Additional supplemental is Alluvium 1967 priority/Certificate 38735 (Maps 17 & 18).
- "From" Area (35.4 Acres supplemental) irrigated under Application 9668/Permit 7400/Certificate 86377 (See Map 6 for the "To" land). Primary is Stanfield 1965 priority/Certificate 86203 (Maps 3 & 4). Additional supplementals are Basalt 1970 priority/Certificate 74667 (Maps 13 & 14) and Alluvium 1975 priority/Certificate 74668 (Maps 11&12).

LEGEND
 --- MAN LINES
 --- ROADS
 --- TAX LOT BOUNDARIES

This map was prepared for the purpose of identifying the location of a water right only and is not intended to provide legal dimensions or locations of property ownership lines

HermistonNew3.cdr

Pacific Hydro-Geology Inc.

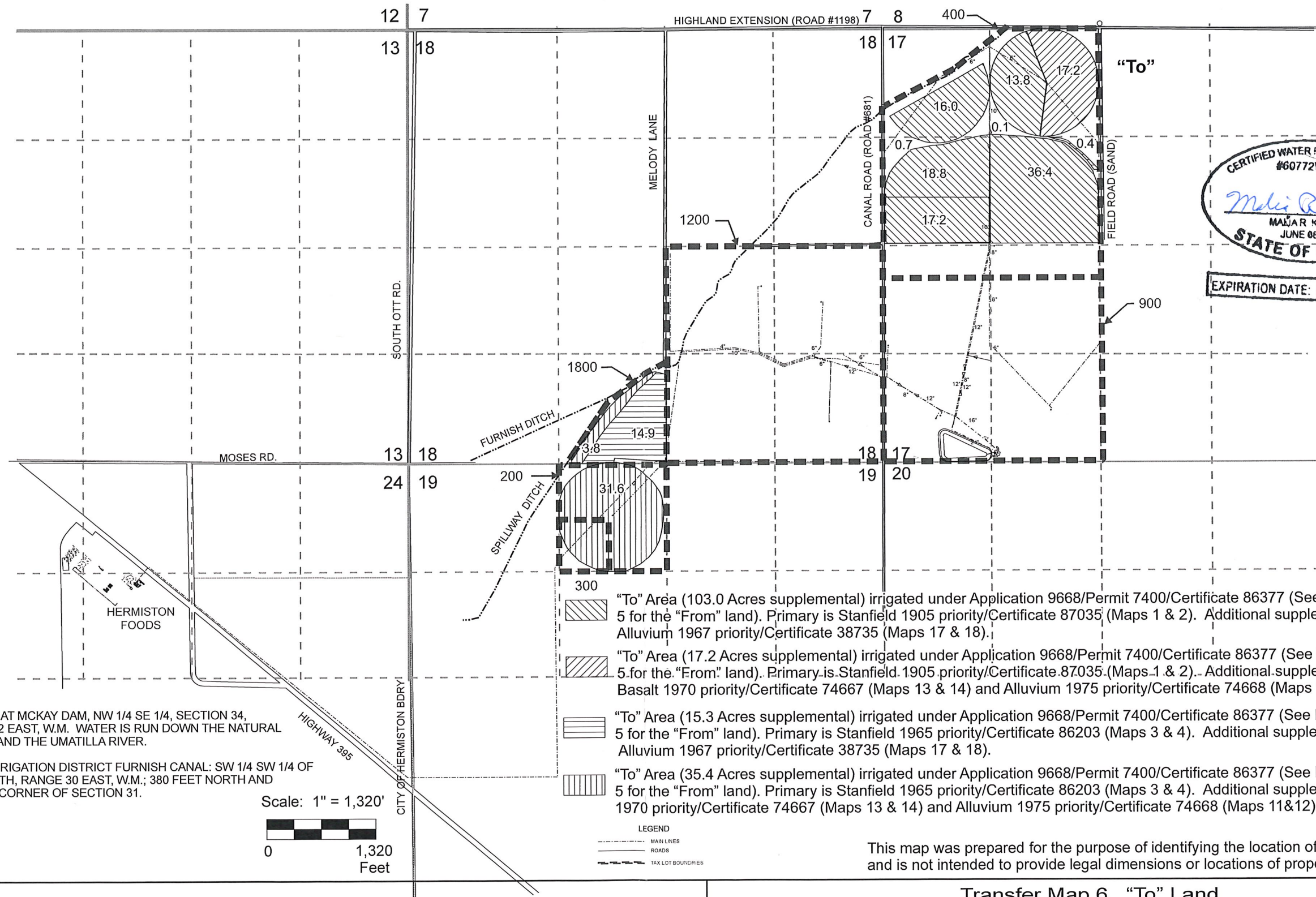
2/2016 Revised MRK

Transfer Map 5. "From" Land
 (McKay Reservoir, Priority 1924/Certificate 86377)

Hermiston Foods, LLC
 T.4N. R.29E. W.M. Sections 17, 18 and, 19





RECEIVED MAR 14 2016

T.4N. R.29E. Sec. 17, 18, & 19, W.M.



CERTIFIED WATER RIGHTS EXAMINER
 #60772WRE
Maria R. Kupillas
 MARIA KUPILLAS
 JUNE 08, 1999
 STATE OF OREGON

EXPIRATION DATE: 6/30/17

- 
 "To" Area (103.0 Acres supplemental) irrigated under Application 9668/Permit 7400/Certificate 86377 (See Map 5 for the "From" land). Primary is Stanfield 1905 priority/Certificate 87035 (Maps 1 & 2). Additional supplemental is Alluvium 1967 priority/Certificate 38735 (Maps 17 & 18).
- 
 "To" Area (17.2 Acres supplemental) irrigated under Application 9668/Permit 7400/Certificate 86377 (See Map 5 for the "From" land). Primary is Stanfield 1905 priority/Certificate 87035 (Maps 1 & 2). Additional supplementals are Basalt 1970 priority/Certificate 74667 (Maps 13 & 14) and Alluvium 1975 priority/Certificate 74668 (Maps 11 & 12).
- 
 "To" Area (15.3 Acres supplemental) irrigated under Application 9668/Permit 7400/Certificate 86377 (See Map 5 for the "From" land). Primary is Stanfield 1965 priority/Certificate 86203 (Maps 3 & 4). Additional supplemental is Alluvium 1967 priority/Certificate 38735 (Maps 17 & 18).
- 
 "To" Area (35.4 Acres supplemental) irrigated under Application 9668/Permit 7400/Certificate 86377 (See Map 5 for the "From" land). Primary is Stanfield 1965 priority/Certificate 86203 (Maps 3 & 4). Additional supplementals are Basalt 1970 priority/Certificate 74667 (Maps 13 & 14) and Alluvium 1975 priority/Certificate 74668 (Maps 11 & 12).

DIVERSION POINT IS LOCATED AT MCKAY DAM, NW 1/4 SE 1/4, SECTION 34, TOWNSHIP 2 NORTH, RANGE 32 EAST, W.M. WATER IS RUN DOWN THE NATURAL CHANNELS OF MCKAY CREEK AND THE UMATILLA RIVER.

RE-DIVERTED AT STANFIELD IRRIGATION DISTRICT FURNISH CANAL: SW 1/4 SW 1/4 OF SECTION 31, TOWNSHIP 3 NORTH, RANGE 30 EAST, W.M.; 380 FEET NORTH AND 650 FEET EAST FROM THE SW CORNER OF SECTION 31.



LEGEND
 - - - - - MAIN LINES
 ——— ROADS
 - - - - - TAX LOT BOUNDARIES

This map was prepared for the purpose of identifying the location of a water right only and is not intended to provide legal dimensions or locations of property ownership lines

Pacific Hydro-Geology Inc.

Transfer Map 6. "To" Land
 (McKay Reservoir, Priority 1924/Certificate 86377)

Hermiston Foods, LLC
 T.4N. R.29E. W.M. Sections 17, 18 and, 19

2/2016 Revised MRK


RECEIVED MAR 14 2016


HermistonNew3.cdr


T.4N. R.29E. Sec. 17, 18, & 19, W.M.


CERTIFIED WATER RIGHTS EXAMINER
#60772WRE
Maria R. Kupillas
MARIA R. KUPILLAS
JUNE 08, 1999
STATE OF OREGON


EXPIRATION DATE: 6/30/17


 "From" Area (16.0 Acres primary) irrigated under Application 41015/Permit 30789/Certificate 86203 (See Map 4 for "To" land) not covered with supplemental groundwater rights. To be covered with primary groundwater rights diminished to supplemental (12.7 acres from Certificates 76127 (Maps 9 & 10), 74668 (Maps 11 & 12) and 74667 (Maps 13 & 14); 1.0 acres from 76127 (Maps 9 & 10); and 2.3 acres from Certificate 76126 (Maps 15 & 16). Also covered with supplemental McKay 2007 priority/Certificate 86205 (Maps 7 & 8).


 "From" Area (8.1 Acres primary) irrigated under Application 41015/Permit 30789/Certificate 86203 (See Map 4 for "To" land). Supplemental rights are Alluvium 1975 priority/Certificate 74668, Basalt priority 1970/Certificate 74667, and McKay 2007 priority/Certificate 86205 (Maps 7 & 8).

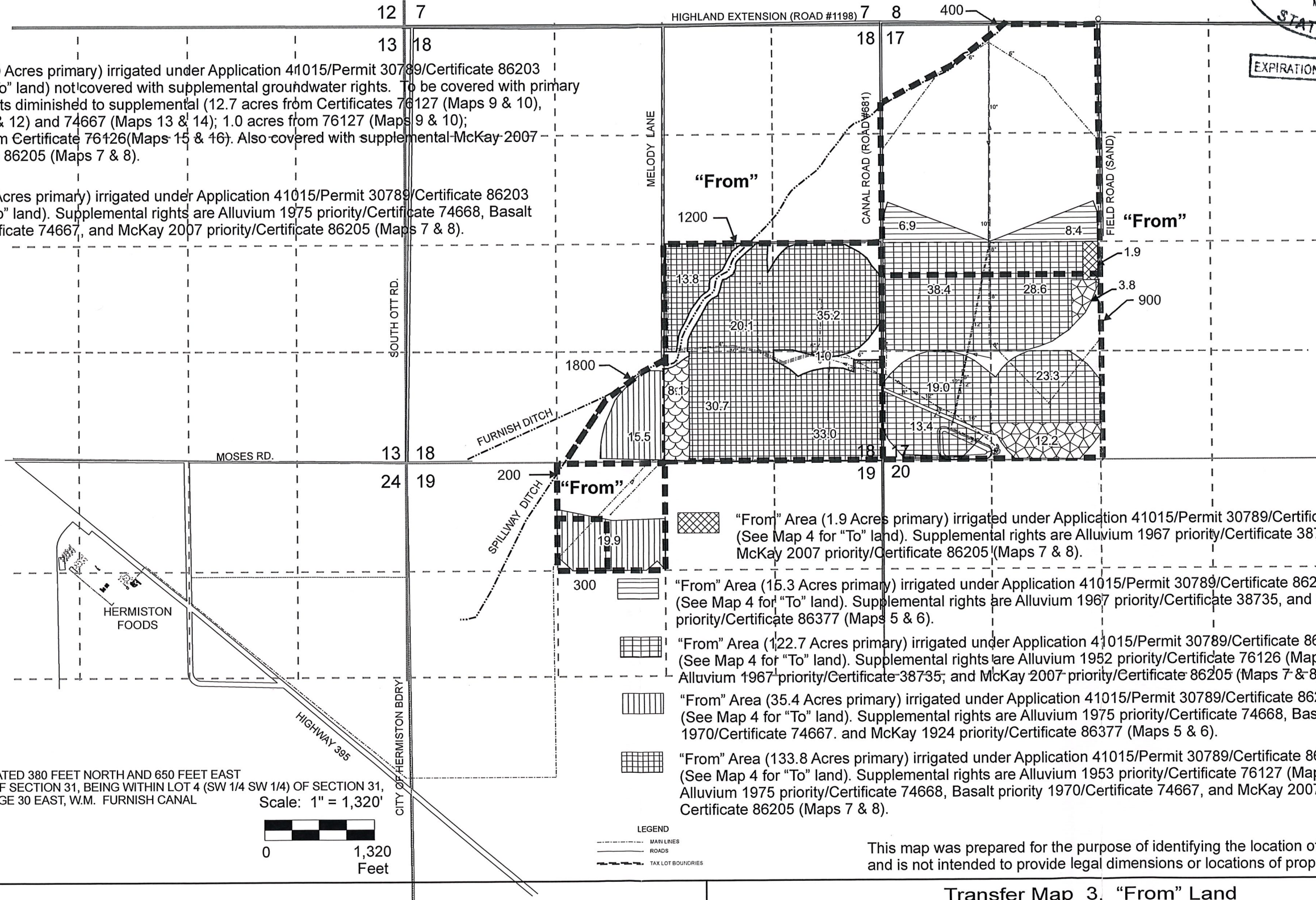
 "From" Area (1.9 Acres primary) irrigated under Application 41015/Permit 30789/Certificate 86203 (See Map 4 for "To" land). Supplemental rights are Alluvium 1967 priority/Certificate 38735, and McKay 2007 priority/Certificate 86205 (Maps 7 & 8).

 "From" Area (15.3 Acres primary) irrigated under Application 41015/Permit 30789/Certificate 86203 (See Map 4 for "To" land). Supplemental rights are Alluvium 1967 priority/Certificate 38735, and McKay 1924 priority/Certificate 86377 (Maps 5 & 6).

 "From" Area (122.7 Acres primary) irrigated under Application 41015/Permit 30789/Certificate 86203 (See Map 4 for "To" land). Supplemental rights are Alluvium 1952 priority/Certificate 76126 (Maps 15 and 16), Alluvium 1967 priority/Certificate 38735, and McKay 2007 priority/Certificate 86205 (Maps 7 & 8).

 "From" Area (35.4 Acres primary) irrigated under Application 41015/Permit 30789/Certificate 86203 (See Map 4 for "To" land). Supplemental rights are Alluvium 1975 priority/Certificate 74668, Basalt priority 1970/Certificate 74667, and McKay 1924 priority/Certificate 86377 (Maps 5 & 6).

 "From" Area (133.8 Acres primary) irrigated under Application 41015/Permit 30789/Certificate 86203 (See Map 4 for "To" land). Supplemental rights are Alluvium 1953 priority/Certificate 76127 (Maps 9 and 10), Alluvium 1975 priority/Certificate 74668, Basalt priority 1970/Certificate 74667, and McKay 2007 priority/Certificate 86205 (Maps 7 & 8).



DIVERSION POINT IS LOCATED 380 FEET NORTH AND 650 FEET EAST FROM THE SW CORNER OF SECTION 31, BEING WITHIN LOT 4 (SW 1/4 SW 1/4) OF SECTION 31, TOWNSHIP 3 NORTH, RANGE 30 EAST, W.M. FURNISH CANAL
Scale: 1" = 1,320'



LEGEND
--- MAN LINES
--- ROADS
--- TAX LOT BOUNDARIES

This map was prepared for the purpose of identifying the location of a water right only and is not intended to provide legal dimensions or locations of property ownership lines

Transfer Map 3. "From" Land (Stanfield Irrigation District, Priority 1965/Certificate 86203)

Hermiston Foods, LLC

T.4N. R.29E. W.M. Sections 17, 18 and, 19

2/2017 Revised MRK

Pacific Hydro-Geology Inc.

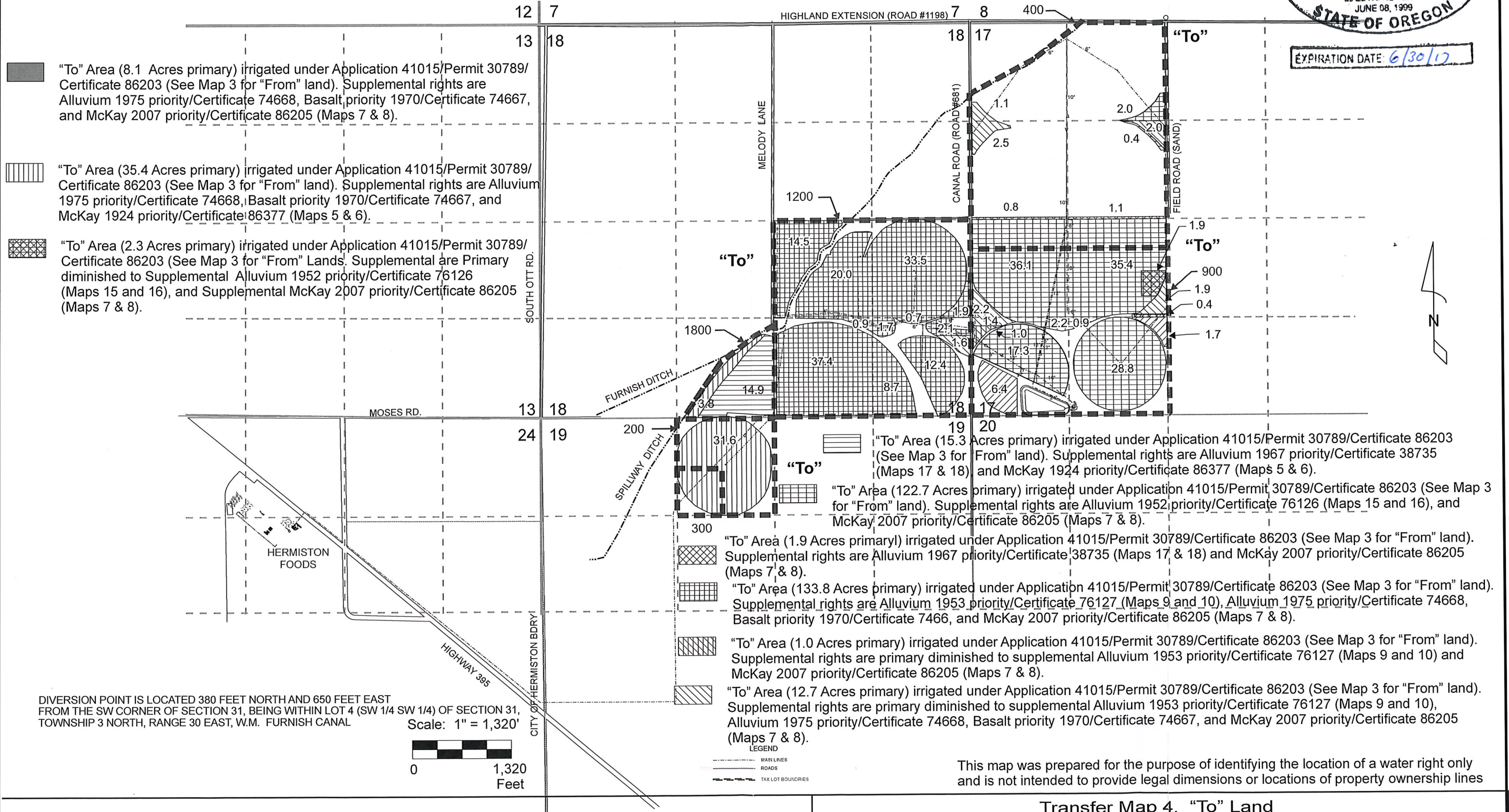
HermistonNew3.cdr

RECEIVED FEB 09 2017


T.4N. R.29E. Sec. 17, 18, & 19, W.M.

CERTIFIED WATER RIGHTS EXAMINER
#60772WRE
Malia R. Kupillas
MALIA R. KUPILLAS
JUNE 08, 1999
STATE OF OREGON

EXPIRATION DATE: 6/30/17



DIVERSION POINT IS LOCATED 380 FEET NORTH AND 650 FEET EAST FROM THE SW CORNER OF SECTION 31, BEING WITHIN LOT 4 (SW 1/4 SW 1/4) OF SECTION 31, TOWNSHIP 3 NORTH, RANGE 30 EAST, W.M. FURNISH CANAL



This map was prepared for the purpose of identifying the location of a water right only and is not intended to provide legal dimensions or locations of property ownership lines

Pacific Hydro-Geology Inc.

Transfer Map 4. “To” Land
(Stanfield Irrigation District, Priority 1965/Certificate 86203)

Hermiston Foods, LLC
T.4N. R.29E. W.M. Sections 17, 18 and, 19

2/2017 Revised MRK


RECEIVED FEB 09 2017


HermistonNew3.cdr

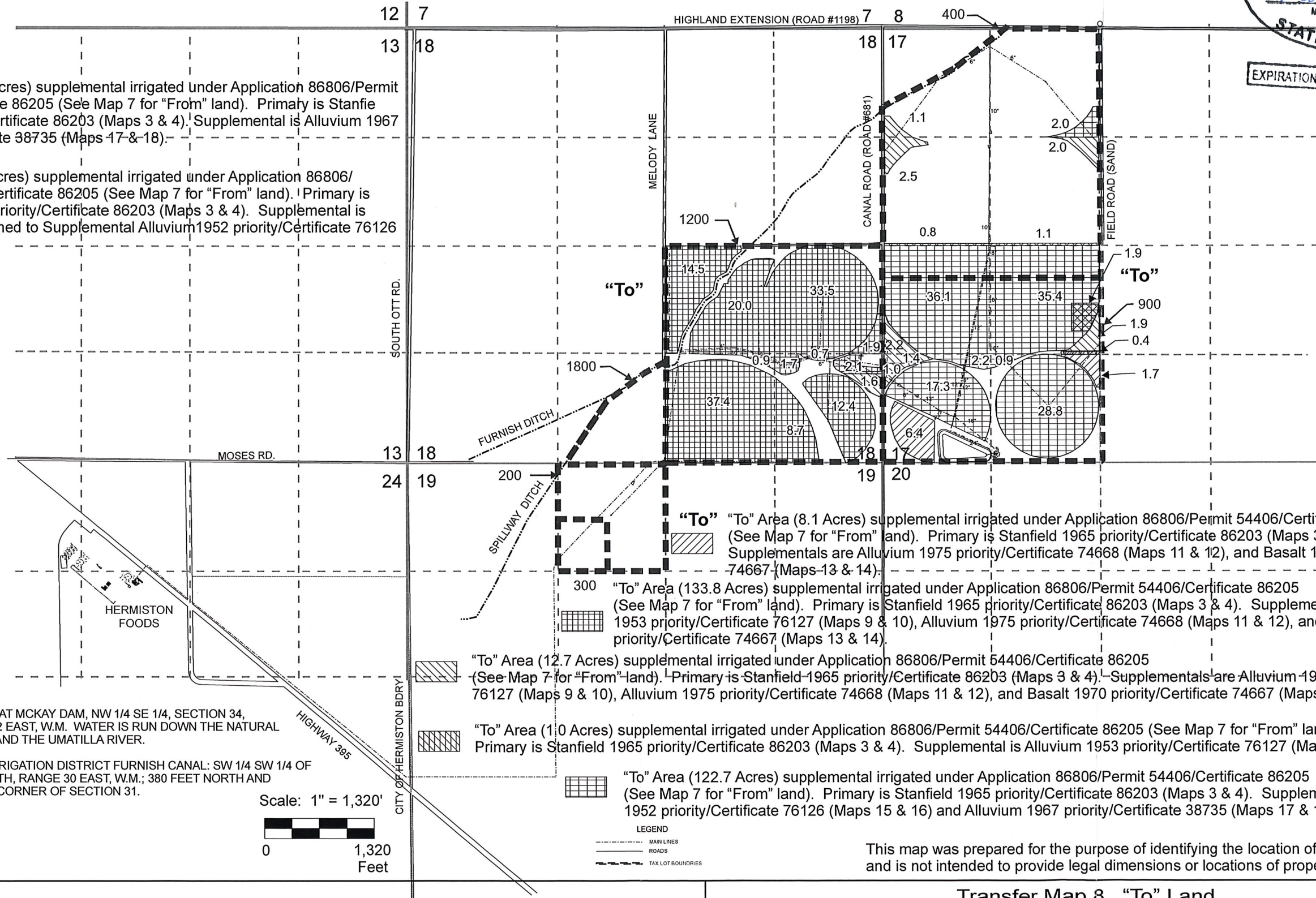
T.4N. R.29E. Sec. 17, 18, & 19, W.M.





EXPIRATION DATE 6/30/17


 "To" Area (1.9 Acres) supplemental irrigated under Application 86806/Permit 54406/Certificate 86205 (See Map 7 for "From" land). Primary is Stanfield 1965 priority/Certificate 86203 (Maps 3 & 4). Supplemental is Alluvium 1967 priority/Certificate 38735 (Maps 17 & 18).

 "To" Area (2.3 Acres) supplemental irrigated under Application 86806/Permit 54406/Certificate 86205 (See Map 7 for "From" land). Primary is Stanfield 1965 priority/Certificate 86203 (Maps 3 & 4). Supplemental is Primary Diminished to Supplemental Alluvium 1952 priority/Certificate 76126 (Maps 15 & 16).




 "To" Area (8.1 Acres) supplemental irrigated under Application 86806/Permit 54406/Certificate 86205 (See Map 7 for "From" land). Primary is Stanfield 1965 priority/Certificate 86203 (Maps 3 & 4). Supplementals are Alluvium 1975 priority/Certificate 74668 (Maps 11 & 12), and Basalt 1970 priority/Certificate 74667 (Maps 13 & 14).

 "To" Area (133.8 Acres) supplemental irrigated under Application 86806/Permit 54406/Certificate 86205 (See Map 7 for "From" land). Primary is Stanfield 1965 priority/Certificate 86203 (Maps 3 & 4). Supplementals are Alluvium 1953 priority/Certificate 76127 (Maps 9 & 10), Alluvium 1975 priority/Certificate 74668 (Maps 11 & 12), and Basalt 1970 priority/Certificate 74667 (Maps 13 & 14).


 "To" Area (12.7 Acres) supplemental irrigated under Application 86806/Permit 54406/Certificate 86205 (See Map 7 for "From" land). Primary is Stanfield 1965 priority/Certificate 86203 (Maps 3 & 4). Supplementals are Alluvium 1953 priority/Certificate 76127 (Maps 9 & 10), Alluvium 1975 priority/Certificate 74668 (Maps 11 & 12), and Basalt 1970 priority/Certificate 74667 (Maps 13 & 14).

 "To" Area (1.0 Acres) supplemental irrigated under Application 86806/Permit 54406/Certificate 86205 (See Map 7 for "From" land). Primary is Stanfield 1965 priority/Certificate 86203 (Maps 3 & 4). Supplemental is Alluvium 1953 priority/Certificate 76127 (Maps 9 & 10).

 "To" Area (122.7 Acres) supplemental irrigated under Application 86806/Permit 54406/Certificate 86205 (See Map 7 for "From" land). Primary is Stanfield 1965 priority/Certificate 86203 (Maps 3 & 4). Supplementals are Alluvium 1952 priority/Certificate 76126 (Maps 15 & 16) and Alluvium 1967 priority/Certificate 38735 (Maps 17 & 18).

DIVERSION POINT IS LOCATED AT MCKAY DAM, NW 1/4 SE 1/4, SECTION 34, TOWNSHIP 2 NORTH, RANGE 32 EAST, W.M. WATER IS RUN DOWN THE NATURAL CHANNELS OF MCKAY CREEK AND THE UMATILLA RIVER.

RE-DIVERTED AT STANFIELD IRRIGATION DISTRICT FURNISH CANAL: SW 1/4 SW 1/4 OF SECTION 31, TOWNSHIP 3 NORTH, RANGE 30 EAST, W.M.; 380 FEET NORTH AND 650 FEET EAST FROM THE SW CORNER OF SECTION 31.



LEGEND
 --- MAN LINES
 - - - - - ROADS
 - - - - - TAX LOT BOUNDARIES

This map was prepared for the purpose of identifying the location of a water right only and is not intended to provide legal dimensions or locations of property ownership lines

Pacific Hydro-Geology Inc.

Transfer Map 8. "To" Land
 (McKay Reservoir, Priority 2007/Certificate 86205)

Hermiston Foods, LLC
 T.4N. R.29E. W.M. Sections 17, 18 and, 19

2/2017 Revised MRK

RECEIVED FEB 09 2017

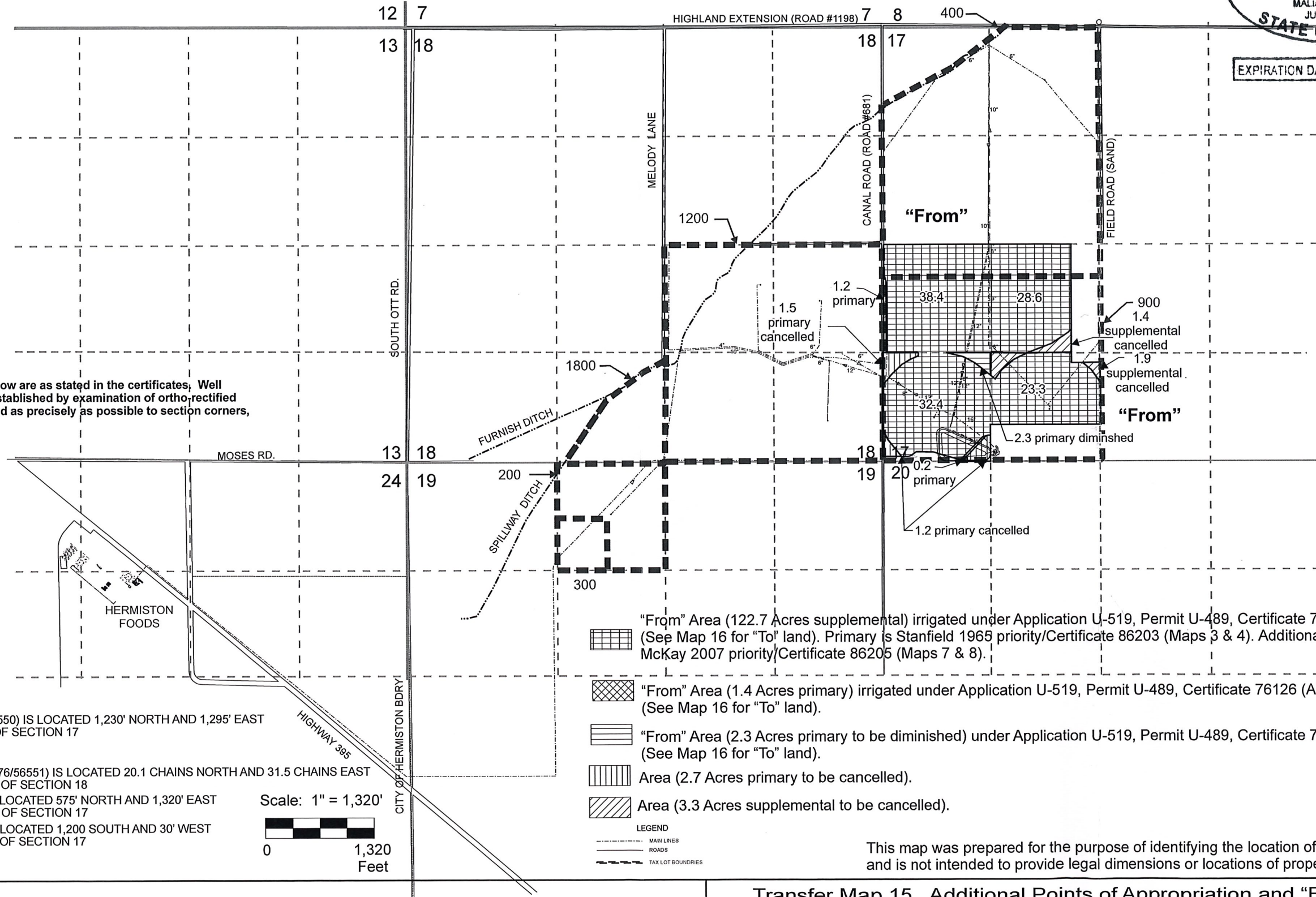
HermistonNew3.cdr

T.4N. R.29E. Sec. 17, 18, & 19, W.M.

CERTIFIED WATER RIGHTS EXAMINER
#60772WRE
Malia R. Kupillas
MALIA R. KUPILLAS
JUNE 08, 1999
STATE OF OREGON

EXPIRATION DATE 6/30/17

Note: Well coordinates given below are as stated in the certificates. Well locations shown on map were established by examination of ortho-rectified aerial photos scaled and matched as precisely as possible to section corners, section lines, and 16th lines.




WELL LOCATIONS

EXISTING WELL

WELL #K-3 (UMAT 2867/56550) IS LOCATED 1,230' NORTH AND 1,295' EAST FROM THE SW CORNER OF SECTION 17

ADDITIONAL WELLS

WELL #C-1 (UMAT 2868/2876/56551) IS LOCATED 20.1 CHAINS NORTH AND 31.5 CHAINS EAST FROM THE S 1/4 CORNER OF SECTION 18
WELL #K-1 (UMAT 2864) IS LOCATED 575' NORTH AND 1,320' EAST FROM THE W 1/4 CORNER OF SECTION 17
WELL #K-2 (UMAT 2865) IS LOCATED 1,200' SOUTH AND 30' WEST FROM THE N 1/4 CORNER OF SECTION 17



- "From" Area (122.7 Acres supplemental) irrigated under Application U-519, Permit U-489, Certificate 76126 (Alluvium) (See Map 16 for "To" land). Primary is Stanfield 1965 priority/Certificate 86203 (Maps 3 & 4). Additional supplemental is McKay 2007 priority/Certificate 86205 (Maps 7 & 8).
- "From" Area (1.4 Acres primary) irrigated under Application U-519, Permit U-489, Certificate 76126 (Alluvium). (See Map 16 for "To" land).
- "From" Area (2.3 Acres primary to be diminished) under Application U-519, Permit U-489, Certificate 76126 (Alluvium) (See Map 16 for "To" land).
- Area (2.7 Acres primary to be cancelled).
- Area (3.3 Acres supplemental to be cancelled).

LEGEND
--- MAIN LINES
--- ROADS
--- TAX LOT BOUNDARIES

This map was prepared for the purpose of identifying the location of a water right only and is not intended to provide legal dimensions or locations of property ownership lines

Transfer Map 15. Additional Points of Appropriation and "From" Land (Application U-519/Permit U-489/Certificate 76126, Priority 8/27/1952)

Hermiston Foods, LLC

T.4N. R.29E. W.M. Sections 17, 18 and, 19

2/2017 Revised MRK

Pacific Hydro-Geology Inc.

HermistonNew3.cdr

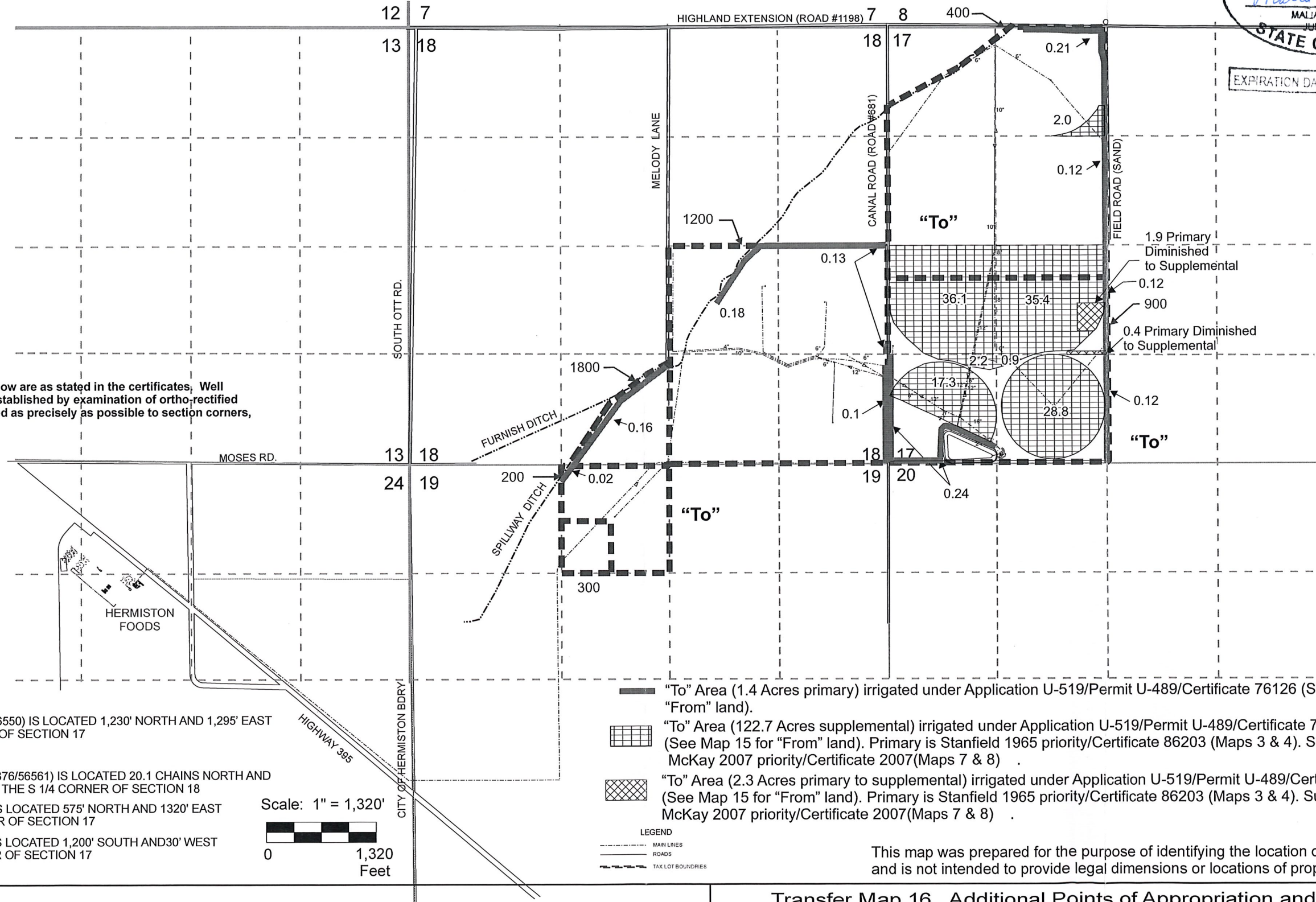
RECEIVED FEB 09 2017

T.4N. R.29E. Sec. 17, 18, & 19, W.M.

CERTIFIED WATER RIGHTS EXAMINER
#60772WRE
Malia R. Kupillas
MALIA R. KUPILLAS
JUNE 08 1995
STATE OF OREGON

EXPIRATION DATE 6/30/17

Note: Well coordinates given below are as stated in the certificates. Well locations shown on map were established by examination of ortho-rectified aerial photos scaled and matched as precisely as possible to section corners, section lines, and 16th lines.



EXISTING WELL

WELL #K-3 (UMAT 2867/56550) IS LOCATED 1,230' NORTH AND 1,295' EAST FROM THE SW CORNER OF SECTION 17

ADDITIONAL WELLS

WELL #C-1 (UMAT 2868/2876/56561) IS LOCATED 20.1 CHAINS NORTH AND 31.5 CHAINS EAST FROM THE S 1/4 CORNER OF SECTION 18

WELL #K-1 (UMAT 2864) IS LOCATED 575' NORTH AND 1320' EAST FROM THE W 1/4 CORNER OF SECTION 17

WELL #K-2 (UMAT 2865) IS LOCATED 1,200' SOUTH AND 30' WEST FROM THE N 1/4 CORNER OF SECTION 17



- "To" Area (1.4 Acres primary) irrigated under Application U-519/Permit U-489/Certificate 76126 (See Map 7 for "From" land).
- ▧ "To" Area (122.7 Acres supplemental) irrigated under Application U-519/Permit U-489/Certificate 76126 (See Map 15 for "From" land). Primary is Stanfield 1965 priority/Certificate 86203 (Maps 3 & 4). Supplemental is McKay 2007 priority/Certificate 2007 (Maps 7 & 8)
- ▨ "To" Area (2.3 Acres primary to supplemental) irrigated under Application U-519/Permit U-489/Certificate 76126 (See Map 15 for "From" land). Primary is Stanfield 1965 priority/Certificate 86203 (Maps 3 & 4). Supplemental is McKay 2007 priority/Certificate 2007 (Maps 7 & 8)

LEGEND
 ——— MAIN LINES
 - - - - - ROADS
 - - - - - TAX LOT BOUNDARIES

This map was prepared for the purpose of identifying the location of a water right only and is not intended to provide legal dimensions or locations of property ownership lines

Transfer Map 16. Additional Points of Appropriation and "To" Land (Application U-519/Permit U-489/Certificate 76126, Priority 8/27/1952)

Hermiston Foods, LLC

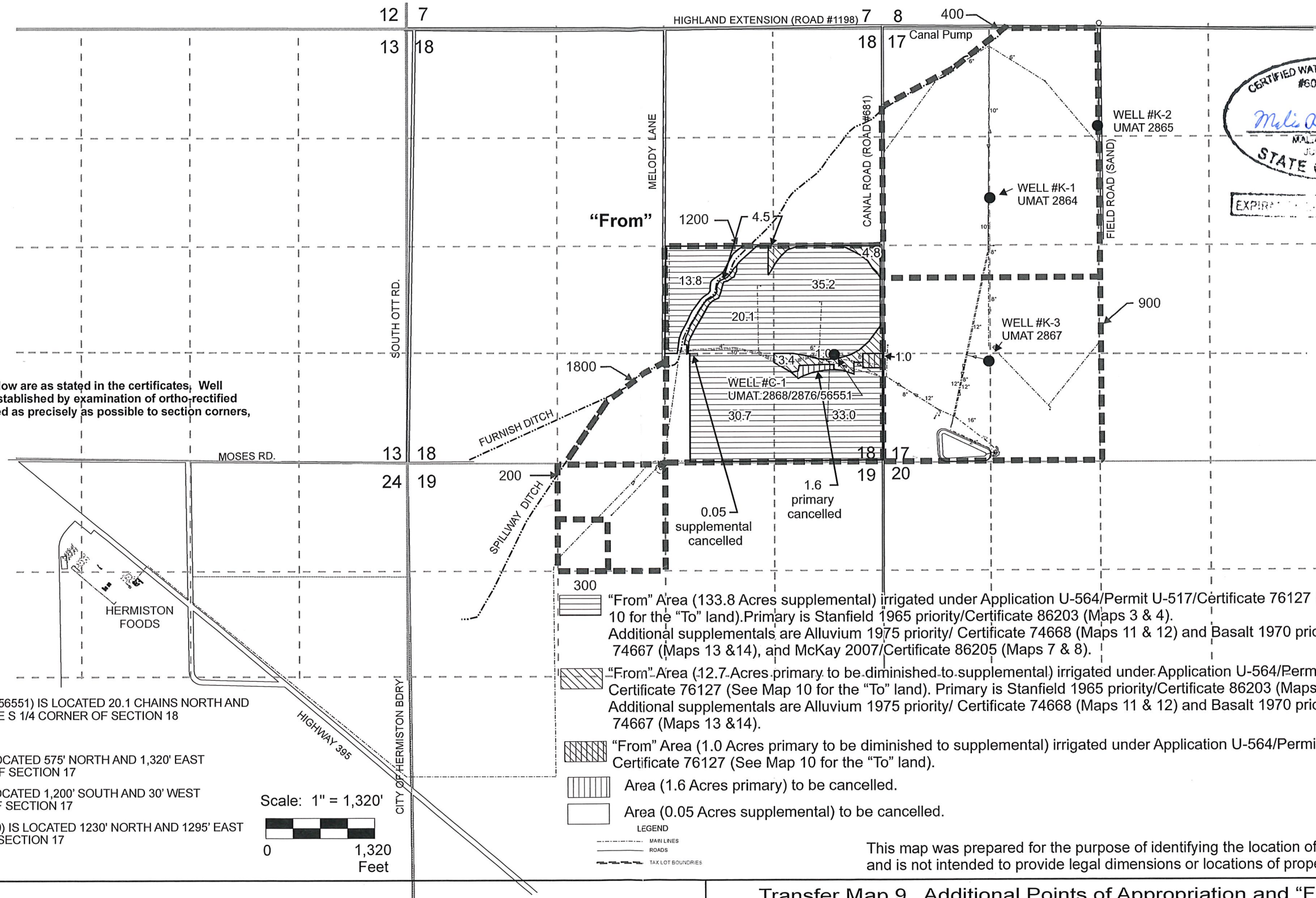
T.4N. R.29E. W.M. Sections 17, 18 and, 19

2/2017 Revised MRK

Pacific Hydro-Geology Inc.

RECEIVED FEB 09 2017

T.4N. R.29E. Sec. 17, 18, & 19, W.M.



CERTIFIED WATER RIGHTS EXAMINER
#60772WRE
Maria A. Vigil
MALAR CALIFAS
JUNE 13 2016
STATE OF ARIZONA
EXPIRES 6/30/2017

Note: Well coordinates given below are as stated in the certificates, Well locations shown on map were established by examination of ortho-rectified aerial photos scaled and matched as precisely as possible to section corners, section lines, and 16th lines.

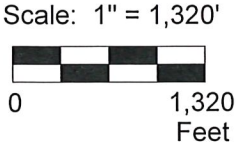
WELL LOCATIONS

EXISTING WELL

WELL #C-1 (UMAT 2868/2876/56551) IS LOCATED 20.1 CHAINS NORTH AND 31.5 CHAINS EAST FROM THE S 1/4 CORNER OF SECTION 18

ADDITIONAL WELLS

WELL #K-1 (UMAT 2864) IS LOCATED 575' NORTH AND 1,320' EAST FROM THE W 1/4 CORNER OF SECTION 17
 WELL #K-2 (UMAT 2865) IS LOCATED 1,200' SOUTH AND 30' WEST FROM THE N 1/4 CORNER OF SECTION 17
 WELL #K-3 (UMAT 2867/56550) IS LOCATED 1230' NORTH AND 1295' EAST FROM THE SW CORNER OF SECTION 17



- "From" Area (133.8 Acres supplemental) irrigated under Application U-564/Permit U-517/Certificate 76127 (See Map 10 for the "To" land). Primary is Stanfield 1965 priority/Certificate 86203 (Maps 3 & 4). Additional supplementals are Alluvium 1975 priority/ Certificate 74668 (Maps 11 & 12) and Basalt 1970 priority/Certificate 74667 (Maps 13 &14), and McKay 2007/Certificate 86205 (Maps 7 & 8).
- "From" Area (12.7 Acres primary to be diminished to supplemental) irrigated under Application U-564/Permit U-517 Certificate 76127 (See Map 10 for the "To" land). Primary is Stanfield 1965 priority/Certificate 86203 (Maps 3 & 4). Additional supplementals are Alluvium 1975 priority/ Certificate 74668 (Maps 11 & 12) and Basalt 1970 priority/Certificate 74667 (Maps 13 &14).
- "From" Area (1.0 Acres primary to be diminished to supplemental) irrigated under Application U-564/Permit U-517 Certificate 76127 (See Map 10 for the "To" land).
- Area (1.6 Acres primary) to be cancelled.
- Area (0.05 Acres supplemental) to be cancelled.

LEGEND
 --- MAIN LINES
 - - - - - ROADS
 - - - - - TAX LOT BOUNDARIES

This map was prepared for the purpose of identifying the location of a water right only and is not intended to provide legal dimensions or locations of property ownership lines

HermistonNew3.cdr

Pacific Hydro-Geology Inc.

Transfer Map 9. Additional Points of Appropriation and "From" Land (Application U-564/Permit U-517/Certificate 76127, Priority 2/16/1953)

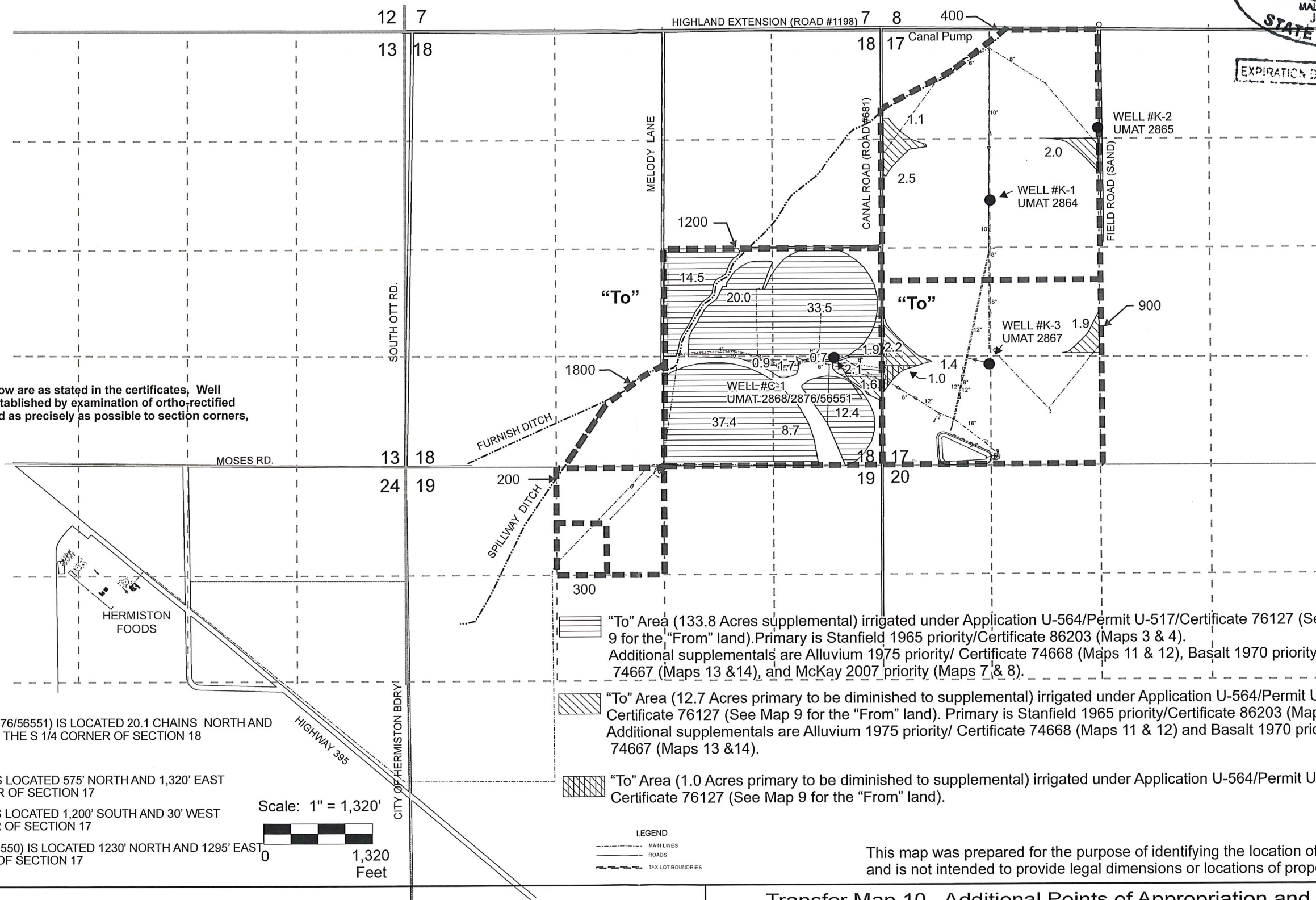
Hermiston Foods, LLC
 10/2016 Revised MRK T.4N. R.29E. W.M. Sections 17, 18 and, 19

RECEIVED NOV 17 2016

T.4N. R.29E. Sec. 17, 18, & 19, W.M.

CERTIFIED WATER RIGHTS EXAMINER
#60772WRE
Malia R. Kupillas
MALIA R. KUPILLAS
JUNE 08, 1993
STATE OF OREGON

EXPIRATION DATE 6/30/2017



Note: Well coordinates given below are as stated in the certificates. Well locations shown on map were established by examination of ortho-rectified aerial photos scaled and matched as precisely as possible to section corners, section lines, and 16th lines.

WELL LOCATIONS

EXISTING WELL

WELL #C-1 (UMAT 2868/2876/56551) IS LOCATED 20.1 CHAINS NORTH AND 31.5 CHAINS WEST FROM THE S 1/4 CORNER OF SECTION 18

ADDITIONAL WELLS

WELL #K-1 (UMAT 2864) IS LOCATED 575' NORTH AND 1,320' EAST FROM THE W 1/4 CORNER OF SECTION 17

WELL #K-2 (UMAT 2865) IS LOCATED 1,200' SOUTH AND 30' WEST FROM THE N 1/4 CORNER OF SECTION 17

WELL #K-3 (UMAT 2867/56550) IS LOCATED 1230' NORTH AND 1295' EAST FROM THE SW CORNER OF SECTION 17



“To” Area (133.8 Acres supplemental) irrigated under Application U-564/Permit U-517/Certificate 76127 (See Map 9 for the “From” land). Primary is Stanfield 1965 priority/Certificate 86203 (Maps 3 & 4). Additional supplementals are Alluvium 1975 priority/ Certificate 74668 (Maps 11 & 12), Basalt 1970 priority/Certificate 74667 (Maps 13 & 14), and McKay 2007 priority (Maps 7 & 8).

“To” Area (12.7 Acres primary to be diminished to supplemental) irrigated under Application U-564/Permit U-517 Certificate 76127 (See Map 9 for the “From” land). Primary is Stanfield 1965 priority/Certificate 86203 (Maps 3 & 4). Additional supplementals are Alluvium 1975 priority/ Certificate 74668 (Maps 11 & 12) and Basalt 1970 priority/Certificate 74667 (Maps 13 & 14).

“To” Area (1.0 Acres primary to be diminished to supplemental) irrigated under Application U-564/Permit U-517 Certificate 76127 (See Map 9 for the “From” land).

LEGEND
--- MAIN LINES
--- ROADS
--- TAX LOT BOUNDARIES

This map was prepared for the purpose of identifying the location of a water right only and is not intended to provide legal dimensions or locations of property ownership lines

Transfer Map 10. Additional Points of Appropriation and “To” Land (Application U-564/Permit U-517/Certificate 76127, Priority 2/16/1953)

Hermiston Foods, LLC

T.4N. R.29E. W.M. Sections 17, 18 and, 19

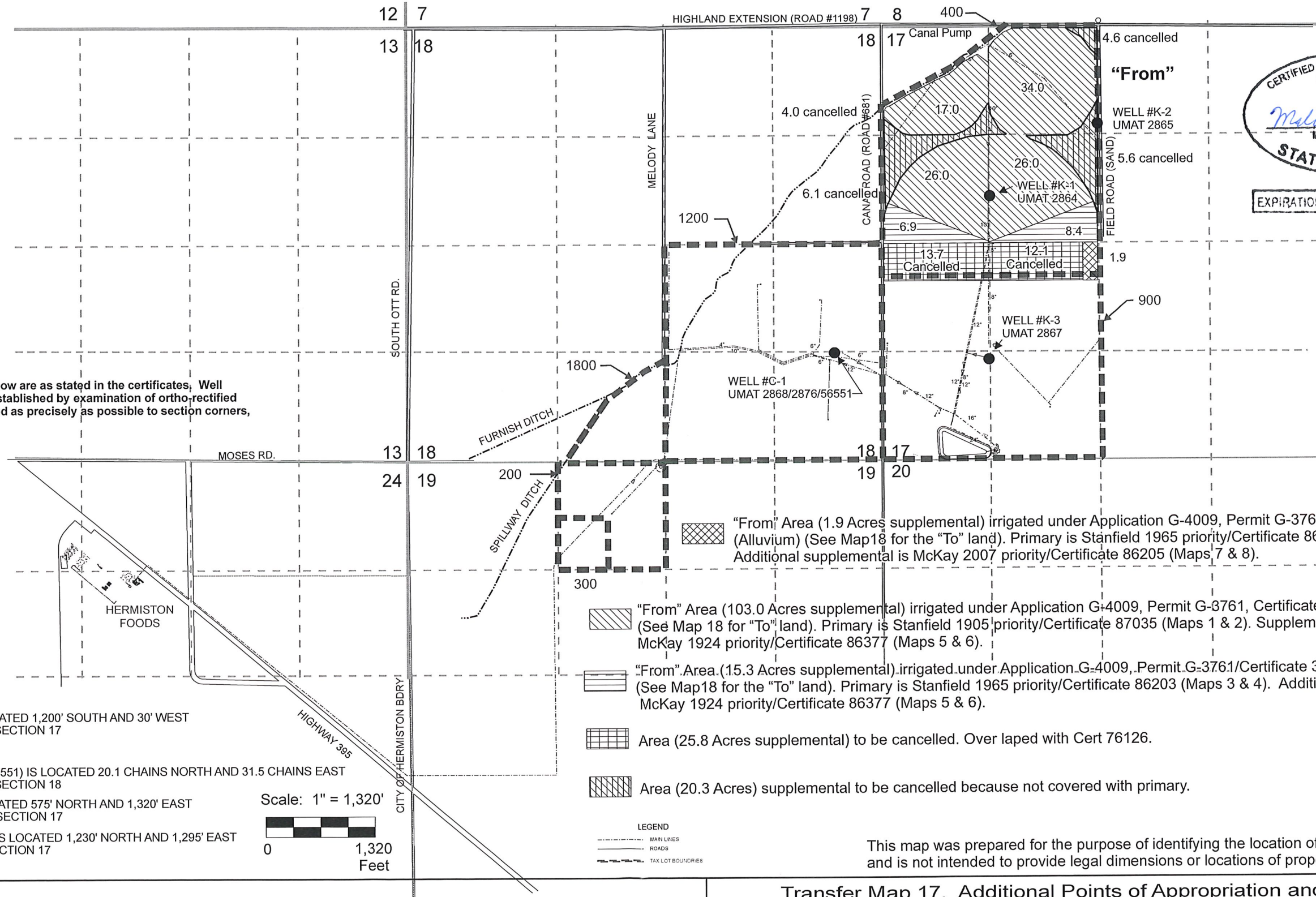
10/2016 Revised MRK

Pacific Hydro-Geology Inc.

HermistonNew3.cdr

RECEIVED NOV 17 2016

T.4N. R.29E. Sec. 17, 18, & 19, W.M.



CERTIFIED WATER RIGHTS EXAMINER
 #60772WRE
Melissa Kupillas
 MELISSA KUPILLAS
 JUNE 08, 1999
 STATE OF OREGON
 EXPIRATION DATE: 6/30/17

Note: Well coordinates given below are as stated in the certificates. Well locations shown on map were established by examination of ortho-rectified aerial photos scaled and matched as precisely as possible to section corners, section lines, and 16th lines.

WELL LOCATIONS

EXISTING WELL


WELL #K-2 (UMAT 2865) IS LOCATED 1,200' SOUTH AND 30' WEST FROM THE N 1/4 CORNER OF SECTION 17

ADDITIONAL WELLS

WELL #C-1 (UMAT 2868/2876/56551) IS LOCATED 20.1 CHAINS NORTH AND 31.5 CHAINS EAST FROM THE S 1/4 CORNER OF SECTION 18

WELL #K-1 (UMAT 2864) IS LOCATED 575' NORTH AND 1,320' EAST FROM THE W 1/4 CORNER OF SECTION 17

WELL #K-3 (UMAT 2867/56550) IS LOCATED 1,230' NORTH AND 1,295' EAST FROM THE SW CORNER OF SECTION 17



- "From" Area (1.9 Acres supplemental) irrigated under Application G-4009, Permit G-3761/Certificate 38735 (Alluvium) (See Map 18 for the "To" land). Primary is Stanfield 1965 priority/Certificate 86203 (Maps 3 & 4). Additional supplemental is McKay 2007 priority/Certificate 86205 (Maps 7 & 8).
- "From" Area (103.0 Acres supplemental) irrigated under Application G-4009, Permit G-3761, Certificate 38735 (Alluvium) (See Map 18 for "To" land). Primary is Stanfield 1905 priority/Certificate 87035 (Maps 1 & 2). Supplemental is McKay 1924 priority/Certificate 86377 (Maps 5 & 6).
- "From" Area (15.3 Acres supplemental) irrigated under Application G-4009, Permit G-3761/Certificate 38735 (Alluvium) (See Map 18 for the "To" land). Primary is Stanfield 1965 priority/Certificate 86203 (Maps 3 & 4). Additional supplemental is McKay 1924 priority/Certificate 86377 (Maps 5 & 6).
- Area (25.8 Acres supplemental) to be cancelled. Over laped with Cert 76126.
- Area (20.3 Acres) supplemental to be cancelled because not covered with primary.

LEGEND
 --- MAIN LINES
 --- ROADS
 - - - TAX LOT BOUNDARIES

This map was prepared for the purpose of identifying the location of a water right only and is not intended to provide legal dimensions or locations of property ownership lines

HermistonNew3.cdr

Pacific Hydro-Geology Inc.

Transfer Map 17. Additional Points of Appropriation and "From"
 (Application G-4009/Permit G-3761/Certificate 38735, Priority 7/25/1967)

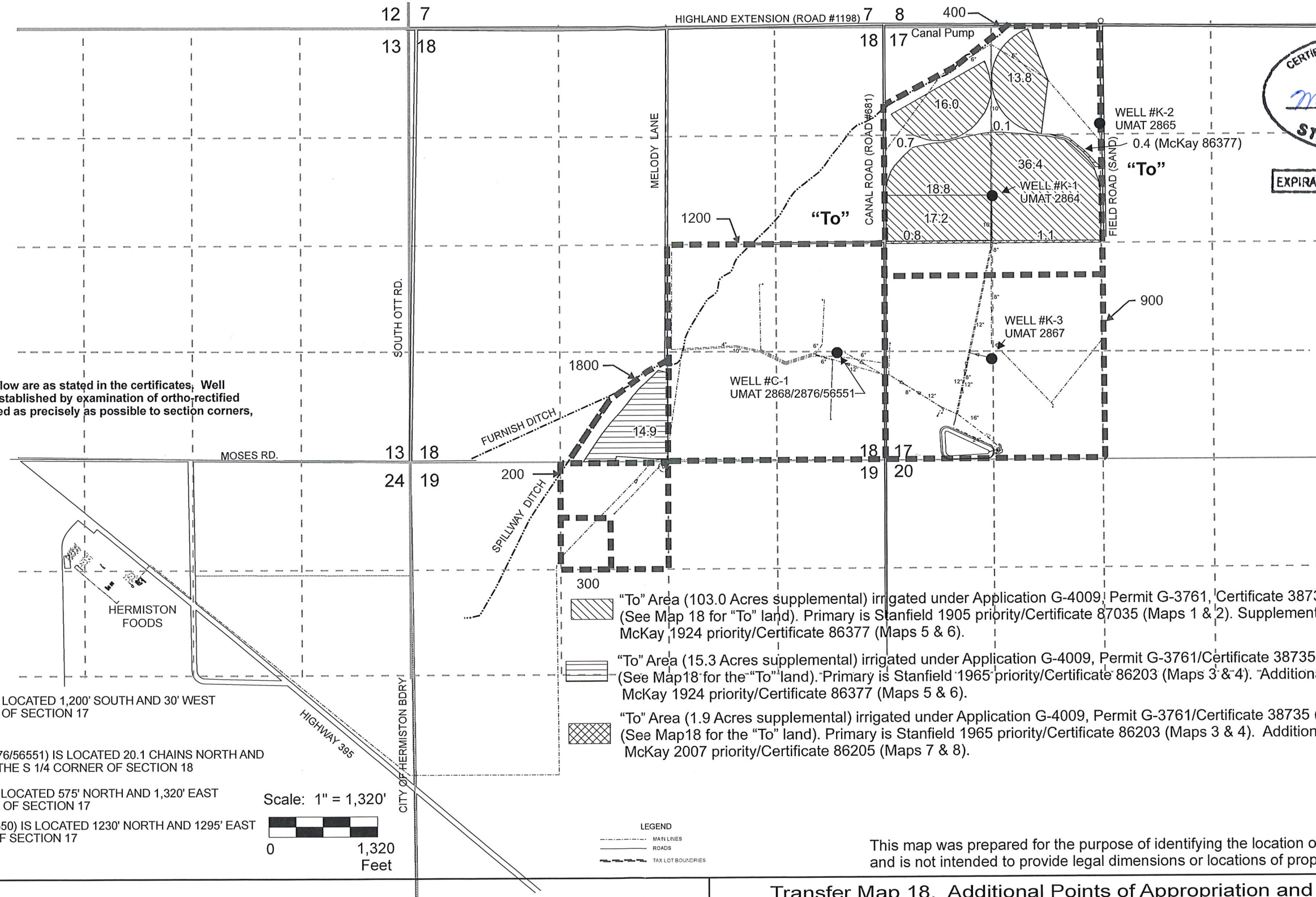
Hermiston Foods, LLC
 10/2016 Revised MRK T.4N. R.29E. W.M. Sections 17, 18 and, 19

RECEIVED NOV 17 2016

T.4N. R.29E. Sec. 17, 18, & 19, W.M.

CERTIFIED WATER RIGHTS EXAMINER
#80772WRE
Malia R. Kupillas
MALIA R. KUPILLAS
JUNE 08, 1999
STATE OF OREGON
EXPIRATION DATE: 6/30/17

Note: Well coordinates given below are as stated in the certificates, Well locations shown on map were established by examination of ortho-rectified aerial photos scaled and matched as precisely as possible to section corners, section lines, and 16th lines.



WELL LOCATIONS

EXISTING WELL


WELL #K-2 (UMAT 2865) IS LOCATED 1,200' SOUTH AND 30' WEST FROM THE N 1/4 CORNER OF SECTION 17

ADDITIONAL WELLS

WELL #C-1 (UMAT 2868/2876/56551) IS LOCATED 20.1 CHAINS NORTH AND 31.5 CHAINS EAST FROM THE S 1/4 CORNER OF SECTION 18

WELL #K-1 (UMAT 2864) IS LOCATED 575' NORTH AND 1,320' EAST FROM THE W 1/4 CORNER OF SECTION 17

WELL #K-3 (UMAT 2867/56550) IS LOCATED 1,230' NORTH AND 1,295' EAST FROM THE SW CORNER OF SECTION 17



LEGEND
--- MARI LINES
--- ROADS
--- TAX LOT BOUNDARIES

This map was prepared for the purpose of identifying the location of a water right only and is not intended to provide legal dimensions or locations of property ownership lines

Transfer Map 18. Additional Points of Appropriation and "To" Land (Application G-4009/Permit G-3761/Certificate 38735, Priority 7/25/1967)

Hermiston Foods, LLC

T.4N. R.29E. W.M. Sections 17, 18 and, 19

10/2016 Revised MRK

Pacific Hydro-Geology Inc.


HermistonNew3.cdr

RECEIVED NOV 17 2016

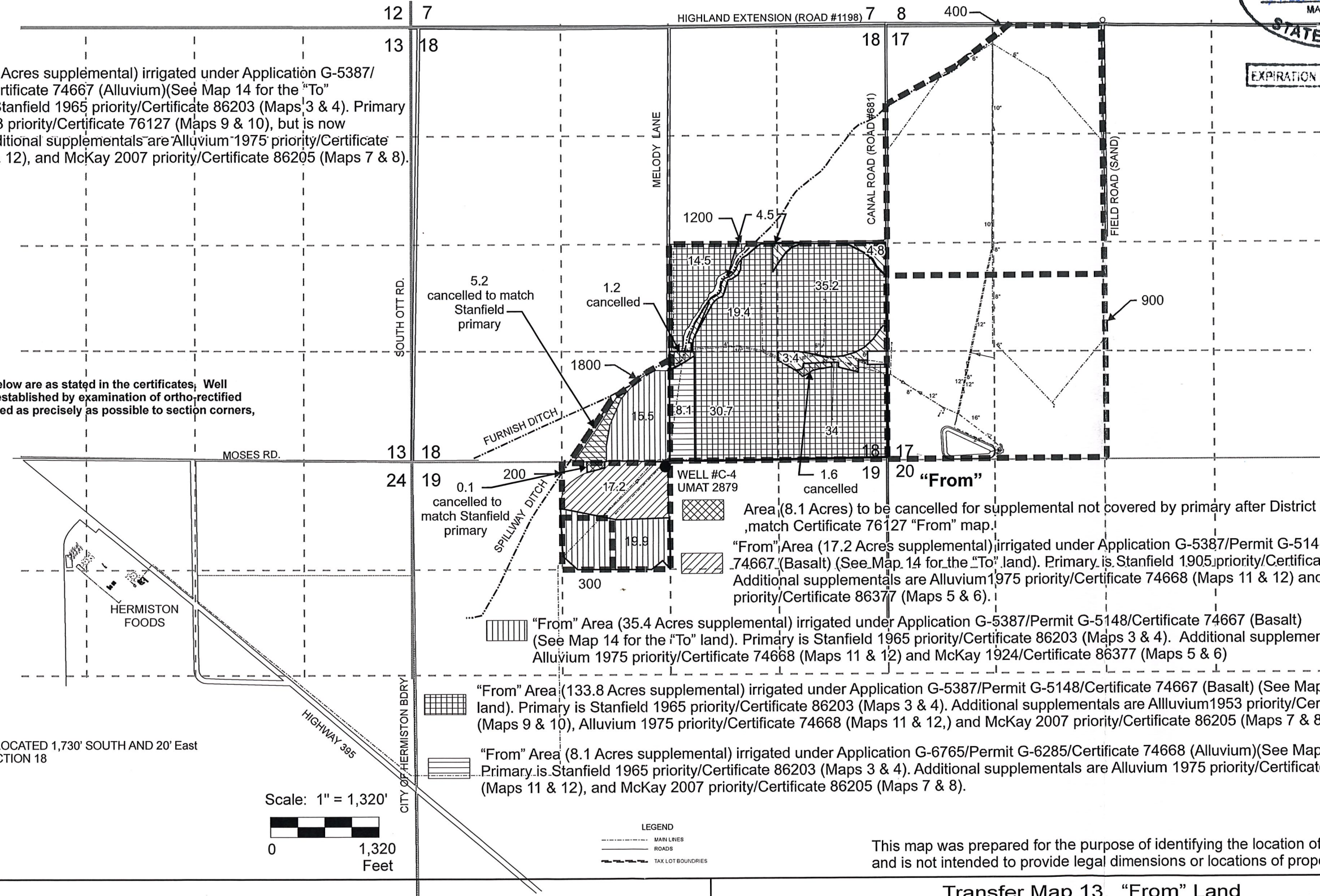
T.4N. R.29E. Sec. 17, 18, & 19, W.M.

CERTIFIED WATER RIGHTS EXAMINER
#60772VRE
Malia R. Kupilla
MALIA R. KUPILLA
JUNE 08, 1999
STATE OF OREGON

EXPIRATION DATE 6/30/17

 "From" Area (12.7 Acres supplemental) irrigated under Application G-5387/Permit G-5148/Certificate 74667 (Alluvium)(See Map 14 for the "To" land). Primary is Stanfield 1965 priority/Certificate 86203 (Maps 3 & 4). Primary was Alluvium 1953 priority/Certificate 76127 (Maps 9 & 10), but is now supplemental. Additional supplementals are Alluvium 1975 priority/Certificate 74668 (Maps 11 & 12), and McKay 2007 priority/Certificate 86205 (Maps 7 & 8).

Note: Well coordinates given below are as stated in the certificates. Well locations shown on map were established by examination of ortho-rectified aerial photos scaled and matched as precisely as possible to section corners, section lines, and 16th lines.



MOSES RD.


HERMISTON FOODS

HIGHWAY 395






CITY OF HERMISTON BDRY

WELL LOCATIONS

WELL #C-2 (UMAT 2860) IS LOCATED 1,730' SOUTH AND 20' East FROM THE CENTER OF SECTION 18



LEGEND
--- MAIN LINES
--- ROADS
--- TAX LOT BOUNDARIES

-  Area (8.1 Acres) to be cancelled for supplemental not covered by primary after District re-mapping or to match Certificate 76127 "From" map.
-  "From" Area (17.2 Acres supplemental) irrigated under Application G-5387/Permit G-5148/Certificate 74667 (Basalt) (See Map 14 for the "To" land). Primary is Stanfield 1905 priority/Certificate 87035 (Maps 1 & 2). Additional supplementals are Alluvium 1975 priority/Certificate 74668 (Maps 11 & 12) and McKay 1924 priority/Certificate 86377 (Maps 5 & 6).
-  "From" Area (35.4 Acres supplemental) irrigated under Application G-5387/Permit G-5148/Certificate 74667 (Basalt) (See Map 14 for the "To" land). Primary is Stanfield 1965 priority/Certificate 86203 (Maps 3 & 4). Additional supplementals are Alluvium 1975 priority/Certificate 74668 (Maps 11 & 12) and McKay 1924/Certificate 86377 (Maps 5 & 6)
-  "From" Area (133.8 Acres supplemental) irrigated under Application G-5387/Permit G-5148/Certificate 74667 (Basalt) (See Map 14 for the "To" land). Primary is Stanfield 1965 priority/Certificate 86203 (Maps 3 & 4). Additional supplementals are Alluvium 1953 priority/Certificate 76127 (Maps 9 & 10), Alluvium 1975 priority/Certificate 74668 (Maps 11 & 12), and McKay 2007 priority/Certificate 86205 (Maps 7 & 8).
-  "From" Area (8.1 Acres supplemental) irrigated under Application G-6765/Permit G-6285/Certificate 74668 (Alluvium)(See Map 12 for the "To" land). Primary is Stanfield 1965 priority/Certificate 86203 (Maps 3 & 4). Additional supplementals are Alluvium 1975 priority/Certificate 74668 (Maps 11 & 12), and McKay 2007 priority/Certificate 86205 (Maps 7 & 8).

This map was prepared for the purpose of identifying the location of a water right only and is not intended to provide legal dimensions or locations of property ownership lines

Transfer Map 13. "From" Land
(Application G-5387/Permit G-5148/Certificate 74667, Priority 12/28/1970)

Hermiston Foods, LLC

T.4N. R.29E. W.M. Sections 17, 18 and, 19

2/2017 Revised MRK


Pacific Hydro-Geology Inc.

HermistonNew3.cdr

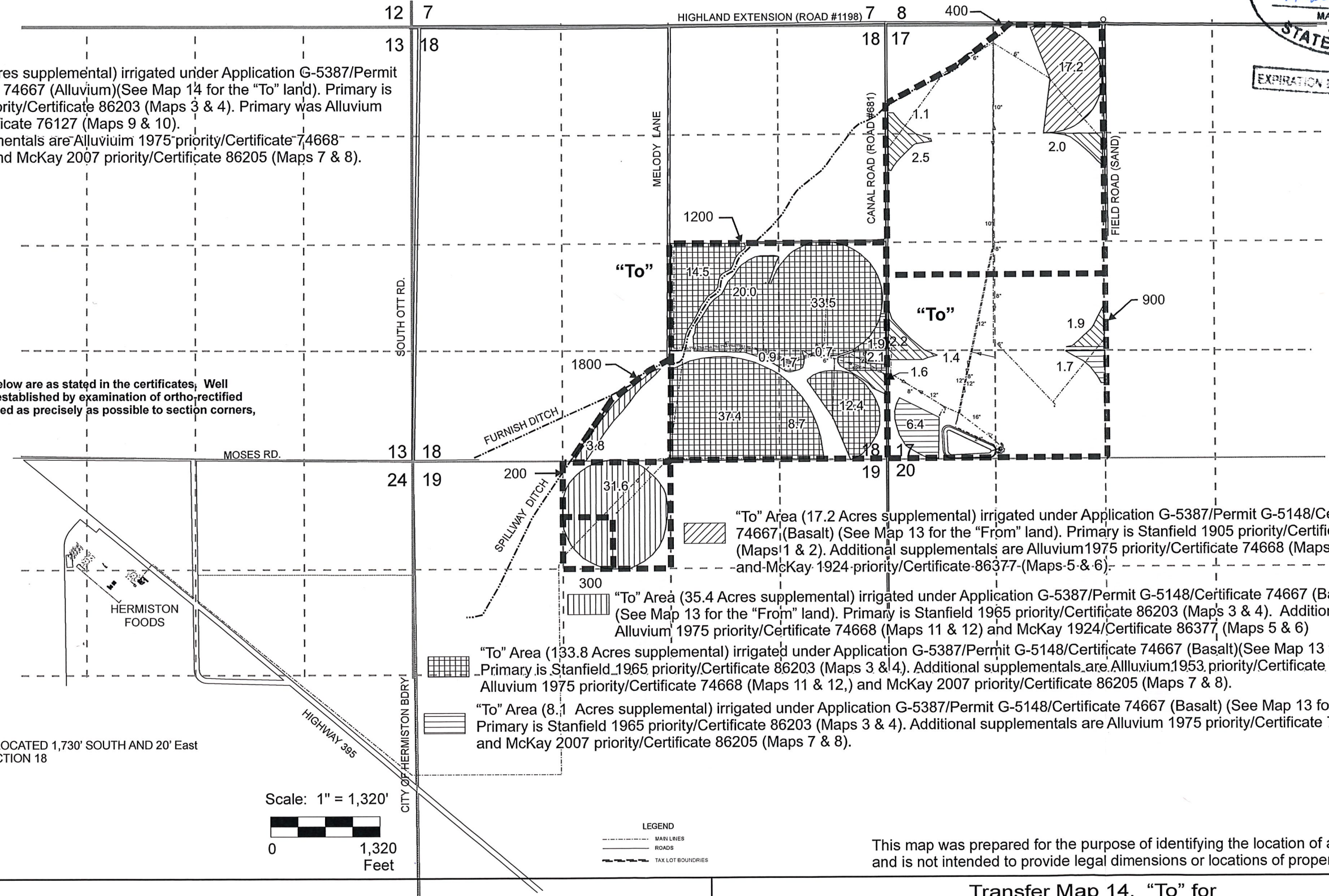
RECEIVED FEB 09 2017


T.4N. R.29E. Sec. 17, 18, & 19, W.M.


CERTIFIED WATER RIGHTS EXAMINER
#60772WRE
Malia R. Kupillas
MALIA R. KUPILLAS
JUNE 08, 1993
STATE OF OREGON
EXPIRATION DATE 6/30/17


 "To" Area (12.7 Acres supplemental) irrigated under Application G-5387/Permit G-5148/Certificate 74667 (Alluvium)(See Map 14 for the "To" land). Primary is Stanfield 1965 priority/Certificate 86203 (Maps 3 & 4). Primary was Alluvium 1953 priority/Certificate 76127 (Maps 9 & 10). Additional supplementals are Alluvium 1975 priority/Certificate 74668 (Maps 11 & 12), and McKay 2007 priority/Certificate 86205 (Maps 7 & 8).


Note: Well coordinates given below are as stated in the certificates. Well locations shown on map were established by examination of ortho-rectified aerial photos scaled and matched as precisely as possible to section corners, section lines, and 16th lines.



 "To" Area (17.2 Acres supplemental) irrigated under Application G-5387/Permit G-5148/Certificate 74667 (Basalt) (See Map 13 for the "From" land). Primary is Stanfield 1905 priority/Certificate 87035 (Maps 1 & 2). Additional supplementals are Alluvium 1975 priority/Certificate 74668 (Maps 11 & 12) and McKay 1924 priority/Certificate 86377 (Maps 5 & 6).


 "To" Area (35.4 Acres supplemental) irrigated under Application G-5387/Permit G-5148/Certificate 74667 (Basalt) (See Map 13 for the "From" land). Primary is Stanfield 1965 priority/Certificate 86203 (Maps 3 & 4). Additional supplementals are Alluvium 1975 priority/Certificate 74668 (Maps 11 & 12) and McKay 1924/Certificate 86377 (Maps 5 & 6).

 "To" Area (133.8 Acres supplemental) irrigated under Application G-5387/Permit G-5148/Certificate 74667 (Basalt)(See Map 13 for the "From" land). Primary is Stanfield 1965 priority/Certificate 86203 (Maps 3 & 4). Additional supplementals are Alluvium 1953 priority/Certificate 76127 (Maps 9 & 10), Alluvium 1975 priority/Certificate 74668 (Maps 11 & 12,) and McKay 2007 priority/Certificate 86205 (Maps 7 & 8).

 "To" Area (8.1 Acres supplemental) irrigated under Application G-5387/Permit G-5148/Certificate 74667 (Basalt) (See Map 13 for the "From" land). Primary is Stanfield 1965 priority/Certificate 86203 (Maps 3 & 4). Additional supplementals are Alluvium 1975 priority/Certificate 74668 (Maps 13 & 14) and McKay 2007 priority/Certificate 86205 (Maps 7 & 8).

WELL LOCATIONS

WELL #C-2 (UMAT 2860) IS LOCATED 1,730' SOUTH AND 20' East FROM THE CENTER OF SECTION 18



LEGEND
- - - - - MAIN LINES
- - - - - ROADS
- - - - - TAX LOT BOUNDARIES

This map was prepared for the purpose of identifying the location of a water right only and is not intended to provide legal dimensions or locations of property ownership lines

HermistonNew3.cdr

Pacific Hydro-Geology Inc.

Transfer Map 14. "To" for
(Application G-5387/Permit G-5148/Certificate 74667, Priority 12/28/1970)
Hermiston Foods, LLC
T.4N. R.29E. W.M. Sections 17, 18 and, 19
2/2017 Revised MRK

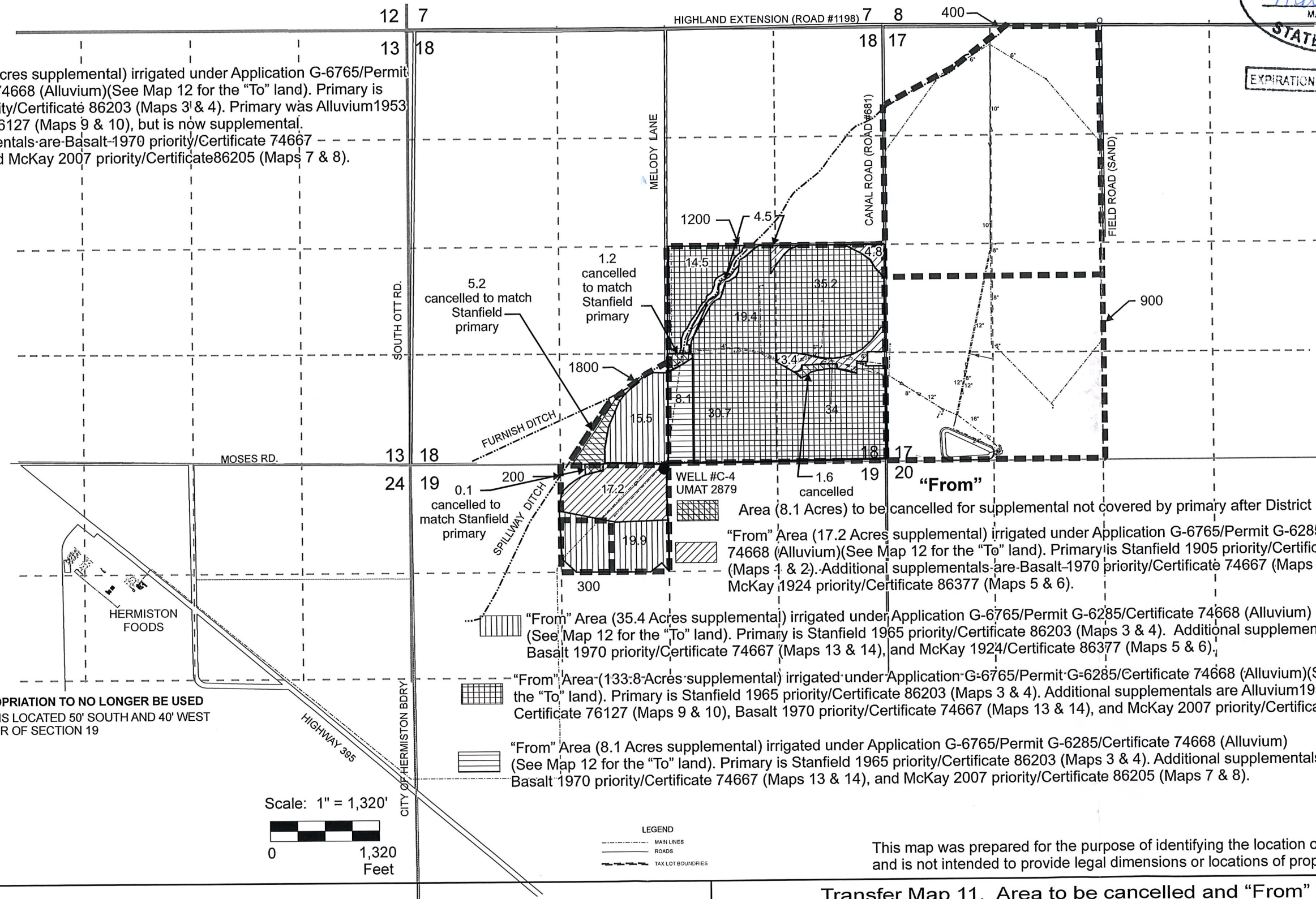
RECEIVED FEB 09 2017

T.4N. R.29E. Sec. 17, 18, & 19, W.M.



EXPIRATION DATE: 6/30/17

“From” Area (12.7 Acres supplemental) irrigated under Application G-6765/Permit G-6285/Certificate 74668 (Alluvium)(See Map 12 for the “To” land). Primary is Stanfield 1965 priority/Certificate 86203 (Maps 3 & 4). Primary was Alluvium1953 priority/Certificate 76127 (Maps 9 & 10), but is now supplemental. Additional supplementals are Basalt-1970 priority/Certificate 74667 (Maps 13 & 14), and McKay 2007 priority/Certificate 86205 (Maps 7 & 8).




Area (8.1 Acres) to be cancelled for supplemental not covered by primary after District re-mapping.
 “From” Area (17.2 Acres supplemental) irrigated under Application G-6765/Permit G-6285/Certificate 74668 (Alluvium)(See Map 12 for the “To” land). Primary is Stanfield 1905 priority/Certificate 87035 (Maps 1 & 2). Additional supplementals are Basalt-1970 priority/Certificate 74667 (Maps 13 & 14) and McKay 1924 priority/Certificate 86377 (Maps 5 & 6).

“From” Area (35.4 Acres supplemental) irrigated under Application G-6765/Permit G-6285/Certificate 74668 (Alluvium) (See Map 12 for the “To” land). Primary is Stanfield 1965 priority/Certificate 86203 (Maps 3 & 4). Additional supplementals are Basalt 1970 priority/Certificate 74667 (Maps 13 & 14), and McKay 1924/Certificate 86377 (Maps 5 & 6).

“From” Area (133.8 Acres supplemental) irrigated under Application G-6765/Permit G-6285/Certificate 74668 (Alluvium)(See Map 12 for the “To” land). Primary is Stanfield 1965 priority/Certificate 86203 (Maps 3 & 4). Additional supplementals are Alluvium1953 priority/Certificate 76127 (Maps 9 & 10), Basalt 1970 priority/Certificate 74667 (Maps 13 & 14), and McKay 2007 priority/Certificate 86205 (Maps 7 & 8).

“From” Area (8.1 Acres supplemental) irrigated under Application G-6765/Permit G-6285/Certificate 74668 (Alluvium) (See Map 12 for the “To” land). Primary is Stanfield 1965 priority/Certificate 86203 (Maps 3 & 4). Additional supplementals are Basalt 1970 priority/Certificate 74667 (Maps 13 & 14), and McKay 2007 priority/Certificate 86205 (Maps 7 & 8).

CURRENT POINT OF APPROPRIATION TO NO LONGER BE USED
 WELL #C-4 (UMAT 2879) IS LOCATED 50' SOUTH AND 40' WEST
 FROM THE N 1/4 CORNER OF SECTION 19



LEGEND
 - - - - - MAIN LINES
 ——— ROADS
 - - - - - TAX LOT BOUNDARIES

This map was prepared for the purpose of identifying the location of a water right only and is not intended to provide legal dimensions or locations of property ownership lines

Transfer Map 11. Area to be cancelled and “From” Land
 (Application G-6765/Permit G-6285/Certificate 74668, Priority 8/7/1975)

Hermiston Foods, LLC
 T.4N. R.29E. W.M. Sections 17, 18 and, 19

2/2017 Revised MRK

Pacific Hydro-Geology Inc.

RECEIVED FEB 09 2017

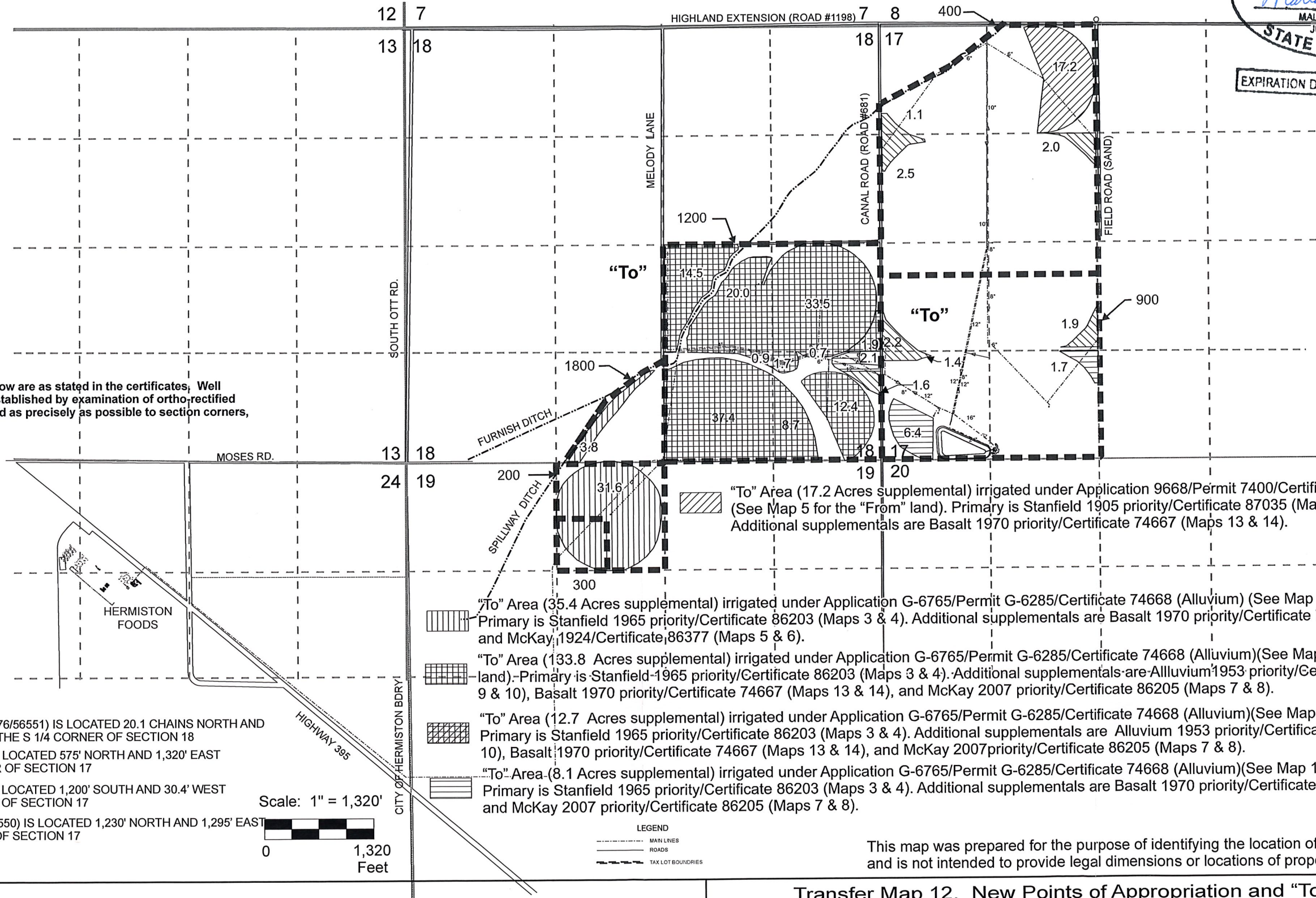
HermistonNew3.cdr

T.4N. R.29E. Sec. 17, 18, & 19, W.M.

CERTIFIED WATER RIGHTS EXAMINER
#60772WRE
Malia R. Kuppilas
MALIA R. KUPPILAS
JUNE 08 2016
STATE OF OREGON

EXPIRATION DATE: 6/30/17


Note: Well coordinates given below are as stated in the certificates. Well locations shown on map were established by examination of ortho-rectified aerial photos scaled and matched as precisely as possible to section corners, section lines, and 16th lines.



WELL LOCATIONS

NEW WELLS

- WELL #C-1 (UMAT 2868/2876/56551) IS LOCATED 20.1 CHAINS NORTH AND 31.5 CHAINS EAST FROM THE S 1/4 CORNER OF SECTION 18
- WELL #K-1 (UMAT 2864) IS LOCATED 575' NORTH AND 1,320' EAST FROM THE W 1/4 CORNER OF SECTION 17
- WELL #K-2 (UMAT 2865) IS LOCATED 1,200' SOUTH AND 30.4' WEST FROM THE N 1/4 CORNER OF SECTION 17
- WELL #K-3 (UMAT 2867/56550) IS LOCATED 1,230' NORTH AND 1,295' EAST FROM THE SW CORNER OF SECTION 17



- "To" Area (17.2 Acres supplemental) irrigated under Application 9668/Permit 7400/Certificate 86377 (See Map 5 for the "From" land). Primary is Stanfield 1905 priority/Certificate 87035 (Maps 1 & 2). Additional supplementals are Basalt 1970 priority/Certificate 74667 (Maps 13 & 14).
- "To" Area (35.4 Acres supplemental) irrigated under Application G-6765/Permit G-6285/Certificate 74668 (Alluvium) (See Map 11 for the "From" land). Primary is Stanfield 1965 priority/Certificate 86203 (Maps 3 & 4). Additional supplementals are Basalt 1970 priority/Certificate 74667 (Maps 13 & 14), and McKay 1924/Certificate 86377 (Maps 5 & 6).
- "To" Area (133.8 Acres supplemental) irrigated under Application G-6765/Permit G-6285/Certificate 74668 (Alluvium) (See Map 11 for the "From" land). Primary is Stanfield 1965 priority/Certificate 86203 (Maps 3 & 4). Additional supplementals are Alluvium 1953 priority/Certificate 76127 (Maps 9 & 10), Basalt 1970 priority/Certificate 74667 (Maps 13 & 14), and McKay 2007 priority/Certificate 86205 (Maps 7 & 8).
- "To" Area (12.7 Acres supplemental) irrigated under Application G-6765/Permit G-6285/Certificate 74668 (Alluvium) (See Map 11 for the "From" land). Primary is Stanfield 1965 priority/Certificate 86203 (Maps 3 & 4). Additional supplementals are Alluvium 1953 priority/Certificate 76127 (Maps 9 & 10), Basalt 1970 priority/Certificate 74667 (Maps 13 & 14), and McKay 2007 priority/Certificate 86205 (Maps 7 & 8).
- "To" Area (8.1 Acres supplemental) irrigated under Application G-6765/Permit G-6285/Certificate 74668 (Alluvium) (See Map 12 for the "To" land). Primary is Stanfield 1965 priority/Certificate 86203 (Maps 3 & 4). Additional supplementals are Basalt 1970 priority/Certificate 74667 (Maps 13 & 14), and McKay 2007 priority/Certificate 86205 (Maps 7 & 8).

LEGEND
- - - - - MAIN LINES
——— ROADS
- - - - - TAX LOT BOUNDARIES

This map was prepared for the purpose of identifying the location of a water right only and is not intended to provide legal dimensions or locations of property ownership lines

**Transfer Map 12. New Points of Appropriation and "To" Land
(Application G-6765/Permit G-6285/Certificate 74668, Priority 8/7/1975)**

Hermiston Foods, LLC
T.4N. R.29E. W.M. Sections 17, 18 and, 19

2/2017 Revised MRK

Pacific Hydro-Geology Inc.

RECEIVED FEB 09 2017