



THE DYER PARTNERSHIP  
ENGINEERS & PLANNERS, INC.

1330 Teakwood Avenue  
Coos Bay, Oregon 97420  
Ph: (541) 269-0732  
Fx: (541) 269-2044  
www.dyerpart.com

**T R A N S M I T T A L**

DATE April 4, 2017  
TO Kate Fitzgerald  
Water Right Services Division  
Administrator  
Water Rights Services Division  
Oregon Water Resources Department  
725 Summer St. NE, Suite A  
Salem, Oregon 97301  
FROM Barbara Negherbon, PE, CWRE *BN*  
PROJECT NAME Bandon Water Rights Applications  
PROJECT NO. 101.84

COPY TO

**RECEIVED**

APR 05 2017

**OWRD**

INCLUDED  Agreement  Product submittal data  Specifications  
 Copy of letter  Supplies  CD / Diskette  
 Plans / Drawings  Catalog cuts  Other

COPIES	DATE	DESCRIPTION
1	4/4/17	Cover Letter for Transfer Application
1	3/27/17	Application for <b>Permanent Water Right Transfer</b>
1	3/20/17	Check No. 65170 for \$1,300 (for Transfer)
1	3/27/17	Transfer Reimbursement Authority Estimate Application (for Transfer)
1	3/20/17	Check No. 65171 for \$125 (for Transfer)
1	4/4/17	Cover Letter for Storage Application
1	3/27/17	Application for a <b>Permit to Store Water in a Reservoir</b>
1	3/20/17	Check No. 65172 for \$1,930 (for Storage)
1	4/4/17	Cover Letter for Surface Water Application
1	3/27/17	Application for a <b>Permit to Use Surface Water</b>
1	3/20/17	Check No. 65173 for \$2,530 (for Surface Water)

TRANSMITTED  For your signature  For your use  For bids due  
 For Approval  As requested  Checked as noted  
 For review and comment  One copy retained  Prints returned after loan to us

COMMENTS

*Kate,*  
*Please see the attached cover letters for the three water right applications.*  
*The Transfer application should be brought to Kelly Starnes and Dwight French's attention.*  
*The Storage and Surface Water applications should be brought to Dwight French's attention.*  
*Please let me know if you have any questions or comments.*  
*Thanks, Barbara*



THE DYER PARTNERSHIP  
ENGINEERS & PLANNERS, INC.

April 4, 2017

Oregon Water Resources Department  
725 Summer Street NE, Suite A  
Salem, Oregon 97301

Attn: Dwight French  
Water Right Services Division Administrator  
Kelly Starnes  
Transfer Program Advisor  
Kate Fitzgerald  
Reimbursement Authority

Re: City of Bandon  
Application for Permanent Water Right Transfer  
for Certificate Number 92293 / Geiger Creek  
Project No. 101.84

Dear Dwight, Kelly, and Kate:

The City of Bandon is submitting an application to transfer the type of water use from domestic to municipal for Certificate Number 92293. The existing point of diversion is on main Ferry Creek and is currently used to divert water for use at the water treatment plant. This water right will be used to divert water to the off-channel reservoir but will not increasing the diversion amount.

This water right is associated with the 100 acre-foot off-channel reservoir project that the City is working on and is being submitted in conjunction with the following applications:

- a. Application for a Permit to Store Water in a Reservoir (Standard Review) for the proposed 100 acre-foot Off-Channel Reservoir
- b. Application for a Permit to Use Surface Water

Attached is an application for Transfer Reimbursement Authority. The City wishes to expedite the process reviewing this application.

Sincerely,

Barbara Negherbon, PE  
Project Manager

cc: Robert Mawson  
Richard Anderson

RECEIVED

APR 05 2017

OWRD



State of Oregon  
 Water Resources Department  
 725 Summer Street NE, Suite A  
 Salem, Oregon 97301-1266  
 (503) 986-0900

# Application for Permanent Water Right Transfer

## Part 1 of 5 – Minimum Requirements Checklist

**This transfer application will be returned if Parts 1 through 5 and all required attachments are not completed and included.**

For questions, please call (503) 986-0900, and ask for Transfer Section.

**RECEIVED**

Check all items included with this application. (N/A = Not Applicable)

APR 05 2017

Part 1 – Completed Minimum Requirements Checklist.

Part 2 – Completed Transfer Application Map Checklist.

Part 3 – Application Fee, payable by check to the Oregon Water Resources Department, and completed Fee Worksheet, page 3. Try the new online fee calculator at: [http://apps.wrd.state.or.us/apps/misc/wrd\\_fee\\_calculator](http://apps.wrd.state.or.us/apps/misc/wrd_fee_calculator). If you have questions, call Customer Service at (503) 986-0801.

**OWRD**

Part 5 – Information about Water Rights to be Transferred: **How many water rights are to be transferred? 1 List them here: 92293**  
 Please include a separate Part 5 for each water right. (See instructions on page 6)

**Attachments:**

Completed Transfer Application Map.

Completed Evidence of Use Affidavit and supporting documentation.

N/A Affidavit(s) of Consent from Landowner(s) (if the applicant does not own the land the water right is on.)

N/A Supplemental Form D – For water rights served by or issued in the name of an irrigation district. Complete when the transfer applicant is not the irrigation district.

N/A Land Use Information Form with approval and signature (or signed land use form receipt stub). Not required if water is to be diverted, conveyed, and/or used only on federal lands or if **all** of the following apply: a) a change in place of use only, b) no structural changes, c) the use of water is for irrigation only, and d) the use is located within an irrigation district or an exclusive farm use zone.

N/A Water Well Report/Well Log for changes in point(s) of appropriation (well(s)) or additional point(s) of appropriation.

N/A Geologist Report for a change from a surface water point of diversion to a ground water point of appropriation (well), if the proposed well is more than 500' from the surface water source and more than 1000' upstream or downstream from the point of diversion. See OAR 690-380-2130 for requirements and applicability.

(For Staff Use Only)

**WE ARE RETURNING YOUR APPLICATION FOR THE FOLLOWING REASON(S):**

Application fee not enclosed/insufficient  Map not included or incomplete

Land Use Form not enclosed or incomplete

Additional signature(s) required  Part \_\_\_\_\_ is incomplete

Other/Explanation \_\_\_\_\_


Staff: \_\_\_\_\_ 503-986-0 \_\_\_\_\_

Date: \_\_\_\_/\_\_\_\_/\_\_\_\_

T-10630

**Your transfer application will be returned if any of the map requirements listed below are not met.**

**OWRD** Please ensure that the transfer application map you submit includes all the required items and matches the existing water right map. Check all boxes that apply.

- N/A Certified Water Right Examiner (CWRE) Stamp and Original Signature. For a list of CWREs, see [http://apps.wrd.state.or.us/apps/wr/cwre\\_license\\_view/](http://apps.wrd.state.or.us/apps/wr/cwre_license_view/). CWRE stamp and signature are not required for substitutions.
- N/A If **more than three** water rights are involved, separate maps are needed for each water right.
- Permanent quality printed with dark ink on good quality paper.
- The size of the map can be 8½ x 11 inches, 8½ x 14 inches, 11 x 17 inches, or up to 30 x 30 inches. For 30 x 30 inch maps, one extra copy is required.
- A north arrow, a legend, and scale.
-  The scale of the map must be: 1 inch = 400 feet, 1 inch = 1,320 feet, the scale of the Final Proof/Claim of Beneficial Use Map (the map used when the permit was certificated), the scale of the county assessor map if the scale is not smaller than 1 inch = 1,320 feet, or a scale that has been pre-approved by the Department.
- Township, Range, Section, ¼ ¼, DLC, Government Lot, and other recognized public land survey lines.
- Tax lot boundaries (property lines) are required. Tax lot numbers are recommended.
- Major physical features including rivers and creeks showing direction of flow, lakes and reservoirs, roads, and railroads.
- Major water delivery system features from the point(s) of diversion/appropriation such as main pipelines, canals, and ditches.
- Existing place of use that includes separate hachuring for each water right, priority date, and use including number of acres in each quarter-quarter section, government lot, or in each quarter-quarter section as projected within government lots, donation land claims, or other recognized public land survey subdivisions. If less than the entirety of the water right is being changed, a separate hachuring is needed for lands left unchanged.
- N/A Proposed place of use that includes separate hachuring for each water right, priority date, and use including number of acres in each quarter-quarter section, government lot, or in each quarter-quarter section as projected within government lots, donation land claims, or other recognized public land survey subdivisions.
- Existing point(s) of diversion or well(s) with distance and bearing or coordinates from a recognized survey corner. This information can be found in your water right certificate or permit.
- N/A If you are proposing a change in point(s) of diversion or well(s), show the proposed location and label it clearly with distance and bearing or coordinates. If GPS coordinates are used, latitude-longitude coordinates may be expressed as either degrees-minutes-seconds with at least one digit after the decimal (example – 42°32’15.5”) or degrees-decimal with five or more digits after the decimal (example – 42.53764°).

**FEE WORKSHEET for PERMANENT TRANSFER ( Part 3 of 5 – Fee Worksheet**

1	Base Fee (includes one type of change to one water right for up to 1 cfs)	1	\$1,000
	Types of change proposed: <input type="checkbox"/> Place of Use <input checked="" type="checkbox"/> Character of Use <input type="checkbox"/> Point of Diversion/Appropriation Number of above boxes checked = <u>1 (2a)</u> Subtract 1 from the number in line 2a = <u>0 (2b)</u> <i>If only one change, this will be 0</i>		
2	Multiply line 2b by \$800 and enter » » » » » » » » » » » » » » » »	2	0
	Number of water rights included in transfer <u>1 (3a)</u> Subtract 1 from the number in 3a above: <u>0 (3b)</u> <i>If only one water right this will be 0</i>		
3	Multiply line 3b by \$450 and enter » » » » » » » » » » » » » » » »	3	0
	Do you propose to add or change a well, or change from a surface water POD to a well? <input checked="" type="checkbox"/> No: enter 0 » <input type="checkbox"/> Yes: enter \$350 »	4	0
	Do you propose to change the place of use or character of use? <input type="checkbox"/> No: enter 0 on line 5 » <input checked="" type="checkbox"/> Yes: enter the cfs for the portions of the rights to be transferred (see example below*): <u>1.6 (5a)</u> Subtract 1.0 from the number in 5a above: <u>.6 (5b)</u> If 5b is 0 or less, enter 0 on line 5 » If 5b is greater than 0, round up to the nearest whole number: <u>1 (5c)</u> and multiply 5c by \$300, then enter on line 5 »	5	300
6	Add entries on lines 1 through 5 above » » » » » » » » » » » » Subtotal:	6	1,300
	Is this transfer: <input type="checkbox"/> necessary to complete a project funded by the Oregon Watershed Enhancement Board (OWEB) under ORS 541.932? <input type="checkbox"/> endorsed in writing by ODFW as a change that will result in a net benefit to fish and wildlife habitat? If one or more boxes is checked, multiply line 6 by 0.5 and enter on line 7 »		
7	If no box is applicable, enter 0 on line 7 »	7	0
8	Subtract line 7 from line 6 » <b>Transfer Fee:</b>	8	<b>1,300</b>

\*Example for Line 5a calculation to transfer 45.0 acres of Primary Certificate 12345 (total 1.25 cfs for 100 acres) and 45.0 acres of Supplemental Certificate 87654 (1/80 cfs per acre) on the same land:

1. For irrigation calculate cfs for each water right involved as follows:
  - a. Divide total authorized cfs by total acres in the water right (for C12345, 1.25 cfs ÷ 100 ac); then multiply by the number of acres to be transferred to get the transfer cfs (x 45 ac = 0.56 cfs).
  - b. If the water right certificate does not list total cfs, but identifies the allowable use as 1/40 or 1/80 of a cfs per acre; multiply number of acres proposed for change by either 0.025 (1/40) or 0.0125 (1/80). (For C87654, 45.0 ac x 0.0125 cfs/ac = 0.56 cfs)
2. Add cfs for the portions of water rights on all the land included in the transfer; however **do not count cfs for supplemental rights on acreage for which you have already calculated the cfs fee for the primary right on the same land.** The fee should be assessed only once for each "on the ground" acre included in the transfer. (In this example, blank 5a would be only 0.56 cfs, since both rights serve the same 45.0 acres. Blank 5b would be 0 and Line 5 would then also become 0).

**FEE WORKSHEET for SUBSTITUTION**

1	Base Fee (includes change to one well)	1	\$725.00
	Number of wells included in substitution <u>0 (2a)</u> Subtract 1 from the number in 3a above: <u>0 (2b)</u> <i>If only one well this will be 0</i>		
2	Multiply line 2b by \$350 and enter »	2	0
3	Add entries on lines 1 through 2 above » » » » » » » » » » » » <b>Fee for Substitution:</b>	3	0

10120

## Part 4 of 5 – Applicant Information and Signature

### Applicant Information

APPLICANT/BUSINESS NAME <b>Robert Mawson/City of Bandon</b>			PHONE NO. <b>541-347-2437</b>	ADDITIONAL CONTACT NO.
ADDRESS <b>P.O. Box 67</b>			FAX NO. <b>541-347-1415</b>	
CITY <b>Bandon</b>	STATE <b>Oregon</b>	ZIP <b>97411</b>	E-MAIL <b>citymanager@ci.bandon.or.us</b>	
<b>BY PROVIDING AN E-MAIL ADDRESS, CONSENT IS GIVEN TO RECEIVE ALL CORRESPONDENCE FROM THE DEPARTMENT ELECTRONICALLY. COPIES OF THE FINAL ORDER DOCUMENTS WILL ALSO BE MAILED.</b>				

**Agent Information** – The agent is authorized to represent the applicant in all matters relating to this application.

AGENT/BUSINESS NAME <b>Barbara Negherbon</b>			PHONE NO. <b>541-269-0732</b>	ADDITIONAL CONTACT NO.
ADDRESS <b>1330 Teakwood Ave.</b>			FAX NO. <b>541-269-2044</b>	
CITY <b>Coos Bay</b>	STATE <b>Oregon</b>	ZIP <b>97420</b>	E-MAIL <b>bnegherbon@dyeypart.com</b>	
<b>BY PROVIDING AN E-MAIL ADDRESS, CONSENT IS GIVEN TO RECEIVE ALL CORRESPONDENCE FROM THE DEPARTMENT ELECTRONICALLY. COPIES OF THE FINAL ORDER DOCUMENTS WILL ALSO BE MAILED.</b>				

Explain in your own words what you propose to accomplish with this transfer application, and why:  
Change character of use from “domestic supplies” to “municipal use”

The term “domestic supplies” generally means human consumption, household purposes, domestic animal use ancillary to residential use and water of lawns up to ½ acre or noncommercial garden.

The term “municipal use” means the delivery and use of water through the water service system of a municipal corporation for all water uses usual and ordinary to such systems.

The City of Bandon’s water use is more accurately described as municipal use and has generally been municipal use since water rights were first applied for.

If you need additional space, continue on a separate piece of paper and attach to the application as “Attachment 1”.


Check this box if this project is fully or partially funded by the American Recovery and Reinvestment Act. (Federal stimulus dollars)

#### Check One Box

- By signing this application, I understand that, upon receipt of the draft preliminary determination and prior to Department approval of the transfer, I will be required to provide landownership information and evidence that I am authorized to pursue the transfer as identified in OAR 690-380-4010(5); **OR**
- I affirm the applicant is a municipality as defined in ORS 540.510(3)(b) and that the right is in the name of the municipality or a predecessor; **OR**
- I affirm the applicant is an entity with the authority to condemn property and is acquiring by condemnation the property to which the water right proposed for transfer is appurtenant and have supporting documentation.

I understand that prior to Department approval of the transfer application, I may be required to submit payment to the Department for publication of a notice in a newspaper with general circulation in the area where the water right is located, once per week for two consecutive weeks. If more than one qualifying newspaper is available, I suggest publishing the notice in the following newspaper: \_\_\_\_\_.

I (we) affirm that the information contained in this application is true and accurate.

  
 Applicant signature

**Robert Mawson, City Manager**  
 Print Name (and Title if applicable)

**8-27-17**  
 Date

RECEIVED

APR 05 2017

OWRD  
TACS

Is the applicant the sole owner of the land on which the water right, or portion thereof, proposed for transfer is located?  Yes  No *If NO, include signatures of all deeded landowners (and mailing and/or e-mail addresses if different than the applicant's) or attach affidavits of consent (and mailing and/or e-mail addresses) from all landowners or individuals/entities to which the water right(s) were conveyed.*

Check the following boxes that apply:

- The applicant is responsible for completion of change(s). Notices and correspondence should continue to be sent to the applicant.
- The receiving landowner will be responsible for completing the proposed change(s) after the final order is issued. Copies of notices and correspondence should be sent to this landowner.
- Both the receiving landowner and applicant will be responsible for completion of change(s). Copies of notices and correspondence should be sent to this landowner and the applicant.

At this time, are the lands in this transfer application in the process of being sold?  Yes  No

If YES, and you know who the new landowner will be, please complete the receiving landowner information table below. If you do not know who the new landowner will be, then a request for assignment will have to be filed for at a later date.

If a property sells, the certificated water right(s) located on the land belong to the new owner, unless a sale agreement or other document states otherwise. For more information see: <http://www.oregon.gov/owrd/docs/transfer-propertytransactions.pdf>

RECEIVING LANDOWNER NAME			PHONE NO.	ADDITIONAL CONTACT NO.
ADDRESS				FAX NO.
CITY	STATE	ZIP	E-MAIL	

**RECEIVED**

APR 05 2017

Describe any special ownership circumstances here: \_\_\_\_\_

**OWRD**

- Check here if any of the water rights proposed for transfer are or will be located within or served by an irrigation or other water district. (**Tip:** Complete and attach Supplemental Form D.)

IRRIGATION DISTRICT NAME	ADDRESS		
CITY	STATE	ZIP	

- Check here if water for any of the rights supplied under a water service agreement or other contract for stored water with a federal agency or other entity.

ENTITY NAME	ADDRESS		
CITY	STATE	ZIP	



To meet State Land Use Consistency Requirements, you must list all county, city, municipal corporation, or tribal governments within whose jurisdiction water will be diverted, conveyed or used.

ENTITY NAME <b>City of Bandon</b>	ADDRESS <b>P.O. Box 67</b>		
CITY <b>Bandon</b>	STATE <b>Oregon</b>	ZIP <b>97411</b>	

ENTITY NAME	ADDRESS		
CITY	STATE	ZIP	

## INSTRUCTIONS for editing the Application Form

To add additional lines to tables within the forms or to copy and paste additional Part 5 pages, please **save the application form to your computer**. Unlock the document by using one of the following instructions for your Microsoft Word software version.

### Microsoft Word 2003

Unlock the document by one of the following:

- Using the **Tools** menu => click **Unprotect Document**;
- OR**
- Using the **Forms** toolbar => click on the **Protect/Unprotect** icon.

To relock the document to enable the checkboxes to work, you will need to:

- Using the **Tools** menu => click **Protect Document**;
- OR**
- Using the **Forms** toolbar => click on the **Protect/Unprotect** icon.

### Microsoft Word 2007

- Unlock the document by clicking the **Review** tab, then click **Protect Document**, then click **Stop Protect**
- To relock the document, click **Editing Restrictions**, then click **Allow Only This Type of Editing**, select **Filling In Forms** from the drop-down menu, then check **Yes, Start Enforcing Protection**.

### Microsoft Word 2010

- Unlock the document by clicking the **Review** tab, toggle the **Restrict Editing icon** at the upper right, then click **Stop Protect** at the bottom right. Then uncheck the “**Allow only this type of editing in the document: Filling in forms**” in the “Editing restrictions” section on the right-hand list of options.
- To relock the document, check the **Editing Restrictions/Allow Only This Type of Editing/Filling In Forms** box from the drop-down menu, then check **Yes, Start Enforcing Protection**. You do not need to assign a password for the editing restrictions.

### Other Alternatives:

- Photocopy pages or tables in Part 5, ~~mark through~~ any non-applicable information, insert/attach photocopied pages to document in the appropriate location, and manually amend page numbers as necessary (e.g. Page 5 6 of 9 10).
- You may refer to additional attachments that you may include, such as separately produced tables or spreadsheets to convey large numbers of rows of place of use listings, owner/property parcels, etc. You may contact the Department at 503-986-0900 and ask for Transfer Staff if you have questions.

RECEIVED

APR 05 2017

OWRD

Once the application has been unlocked, you may:

- add additional rows to tables using the Table tools, and
- select and copy the pages of Part 5 and paste as many additional sets of Part 5 pages as needed at the end of the application.

After editing, re-lock the document to enable checkboxes to work.

## Part 5 of 5 – Water Right Information



Please use a separate Part 5 for each water right being changed. See instructions on page 6, to copy and paste additional Part 5s, or to add additional rows to tables within the form.

CERTIFICATE # 92293

RECEIVED

**Description of Water Delivery System**

APR 05 2017

System capacity: 1.6 cubic feet per second (cfs) OR

\_\_\_\_\_ gallons per minute (gpm)

OWRD

Describe the current water delivery system or the system that was in place at some time within the last five years. Include information on the pumps, canals, pipelines and sprinklers used to divert, convey and apply the water at the authorized place of use. **See attached**

**Table 1. Location of Authorized and Proposed Point(s) of Diversion (POD) or Appropriation (POA)**

(Note: If the POD/POA name is not specified on the certificate, assign it a name or number here.)

POD/POA Name or Number	Is this POD/POA Authorized on the Certificate or is it Proposed?	If POA, OWRD Well Log ID# (or Well ID Tag # L-___)	Twp	Rng	Sec	¼ ¼	Tax Lot, DLC or Gov't Lot	Measured Distances (from a recognized survey corner)
1	<input checked="" type="checkbox"/> Authorized <input type="checkbox"/> Proposed		28 S	14 W	29	NW SE	1100	1193.45 feet North and 2709.05 feet East from SW corner, Section 29
	<input type="checkbox"/> Authorized <input type="checkbox"/> Proposed							
	<input type="checkbox"/> Authorized <input type="checkbox"/> Proposed							
	<input type="checkbox"/> Authorized <input type="checkbox"/> Proposed							

Check all type(s) of change(s) proposed below (change "CODES" are provided in parentheses):

- Place of Use (POU)
- Character of Use (USE)
- Point of Diversion (POD)
- Additional Point of Diversion (APOD)
- Surface Water POD to Ground Water POA (SW/GW)
- Supplemental Use to Primary Use (S to P)
- Point of Appropriation/Well (POA)
- Additional Point of Appropriation (APOA)
- Substitution (SUB)
- Government Action POD (GOV)

Will all of the proposed changes affect the entire water right?

- Yes Complete only the Proposed ("to" or "on" lands) section of Table 2 on the next page. Use the "CODES" listed above to describe the proposed changes.
- No Complete all of Table 2 to describe the portion of the water right to be changed.

Please use and attach additional pages of Table 2 as needed.  
See page 6 for instructions.

Do you have questions about how to fill-out the tables?  
Contact the Department at 503-986-0900 and

**RECEIVED**  
APR 05 2017  
**OWRD**

**Table 2. Description of Changes to Water Right Certificate # 92293**

List the change proposed for the acreage in each ¼ ¼. If more than one change is proposed, specify the acreage associated with each change. If there is more than one POD/POA involved in the proposed changes, specify the acreage associated with each POD/POA.

AUTHORIZED (the "from" or "off" lands) The listing that appears on the certificate BEFORE PROPOSED CHANGES List only that part or portion of the water right that will be changed.													Proposed Changes (see "CODES" from previous page)	PROPOSED (the "to" or "on" lands) The listing as it would appear AFTER PROPOSED CHANGES are made.												
Twp	Rng	Sec	¼	¼	Tax Lot	Gvt Lot or DLC	Acres	Type of USE listed on Certificate	POD(s) or POA(s) (name or number from Table 1)	Priority Date	Twp	Rng		Sec	¼	¼	Tax Lot	Gvt Lot or DLC	Acres	New Type of USE	POD(s)/POA(s) to be used (from Table 1)	Priority Date				
<b>EXAMPLE</b>																										
2	S	9	E	15	NE	NW	100		15.0	Irrigation	POD #1 POD #2	1901	POU/POD	2	S	9	E	1	NW	NW	500	1	10.0		POD #5	1901
														2	S	9	E	2	SW	NW	500		5.0		POD #6	1901
28	S	14	W	19	NW	SW	N/A		16.35	Domestic	POD #1	1916	POD	28	S	14	W	19	NW	SW	N/A		16.35	Municipal	POD #1	1916
28	S	14	W	19	NE	SW	N/A		40.00	Domestic	POD #1	1916		28	S	14	W	19	NE	SW	N/A		40.00	Municipal	POD #1	1916
28	S	14	W	19	NW	SE	N/A		40.00	Domestic	POD #1	1916		28	S	14	W	19	NW	SE	N/A		40.00	Municipal	POD #1	1916
28	S	14	W	19	NE	SE	N/A		40.00	Domestic	POD #1	1916		28	S	14	W	19	NE	SE	N/A		40.00	Municipal	POD #1	1916
28	S	14	W	19	SW	SW	N/A		5.77	Domestic	POD #1	1916		28	S	14	W	19	SW	SW	N/A		5.77	Municipal	POD #1	1916
28	S	14	W	19	SE	SW	N/A		39.74	Domestic	POD #1	1916		28	S	14	W	19	SE	SW	N/A		39.74	Municipal	POD #1	1916
28	S	14	W	19	SW	SE	N/A		40.00	Domestic	POD #1	1916		28	S	14	W	19	SW	SE	N/A		40.00	Municipal	POD #1	1916
28	S	14	W	19	SE	SE	N/A		40.00	Domestic	POD #1	1916		28	S	14	W	19	SE	SE	N/A		40.00	Municipal	POD #1	1916
28	S	14	W	30	NW	NW	N/A		40.00	Domestic	POD #1	1916		28	S	14	W	30	NW	NW	N/A		40.00	Municipal	POD #1	1916
28	S	14	W	30	NE	NW	N/A		40.00	Domestic	POD #1	1916		28	S	14	W	30	NE	NW	N/A		40.00	Municipal	POD #1	1916
28	S	14	W	30	NW	NE	N/A		40.00	Domestic	POD #1	1916		28	S	14	W	30	NW	NE	N/A		40.00	Municipal	POD #1	1916
28	S	14	W	30	NE	NE	N/A		40.00	Domestic	POD #1	1916		28	S	14	W	30	NE	NE	N/A		40.00	Municipal	POD #1	1916

2013

28	S	14	W	30	SW	NW	N/A		40.00	Domestic	POD #1	1916		28	S	14	W	30	SW	NW	N/A		40.00	Municipal	POD #1	1916
28	S	14	W	30	SW	NW	N/A		40.00	Domestic	POD #1	1916		28	S	14	W	30	SW	NW	N/A		40.00	Municipal	POD #1	1916
28	S	14	W	30	SE	NW	N/A		40.00	Domestic	POD #1	1916		28	S	14	W	30	SE	NW	N/A		40.00	Municipal	POD #1	1916
28	S	14	W	30	SW	NE	N/A		40.00	Domestic	POD #1	1916		28	S	14	W	30	SW	NE	N/A		40.00	Municipal	POD #1	1916
28	S	14	W	30	SE	NE	N/A		40.00	Domestic	POD #1	1916		28	S	14	W	30	SE	NE	N/A		40.00	Municipal	POD #1	1916
28	S	14	W	30	NW	SW	N/A		40.00	Domestic	POD #1	1916		28	S	14	W	30	NW	SW	N/A		40.00	Municipal	POD #1	1916
28	S	14	W	30	NE	SW	N/A		40.00	Domestic	POD #1	1916		28	S	14	W	30	NE	SW	N/A		40.00	Municipal	POD #1	1916
28	S	14	W	30	NW	SE	N/A		40.00	Domestic	POD #1	1916		28	S	14	W	30	NW	SE	N/A		40.00	Municipal	POD #1	1916
28	S	14	W	30	NE	SE	N/A		40.98	Domestic	POD #1	1916		28	S	14	W	30	NE	SE	N/A		40.98	Municipal	POD #1	1916
28	S	14	W	30	SW	SW	N/A		38.71	Domestic	POD #1	1916		28	S	14	W	30	SW	SW	N/A		38.71	Municipal	POD #1	1916
28	S	14	W	30	SE	SW	N/A		39.59	Domestic	POD #1	1916		28	S	14	W	30	SE	SW	N/A		39.59	Municipal	POD #1	1916
28	S	14	W	30	SW	SE	N/A		38.60	Domestic	POD #1	1916		28	S	14	W	30	SW	SE	N/A		38.60	Municipal	POD #1	1916
28	S	14	W	30	SE	SE	N/A		37.28	Domestic	POD #1	1916		28	S	14	W	30	SE	SE	N/A		37.28	Municipal	POD #1	1916
28	S	14	W	31	NW	NW	N/A		15.58	Domestic	POD #1	1916		28	S	14	W	31	NW	NW	N/A		15.58	Municipal	POD #1	1916
28	S	14	W	31	NE	NW	N/A		21.02	Domestic	POD #1	1916		28	S	14	W	31	NE	NW	N/A		21.02	Municipal	POD #1	1916
28	S	14	W	31	SE	NW	N/A		5.91	Domestic	POD #1	1916		28	S	14	W	31	SE	NW	N/A		5.91	Municipal	POD #1	1916
28	S	15	W	25	NE	NW	N/A		20.59	Domestic	POD #1	1916		28	S	15	W	25	NE	NW	N/A		20.59	Municipal	POD #1	1916
28	S	15	W	25	NW	NE	N/A		40.00	Domestic	POD #1	1916		28	S	15	W	25	NW	NE	N/A		40.00	Municipal	POD #1	1916
28	S	15	W	25	NE	NE	N/A		40.00	Domestic	POD #1	1916		28	S	15	W	25	NE	NE	N/A		40.00	Municipal	POD #1	1916
28	S	15	W	25	SW	NW	N/A		7.94	Domestic	POD #1	1916		28	S	15	W	25	SW	NW	N/A		7.94	Municipal	POD #1	1916

1632

28	S	15	W	25	SE	NW	N/A		40.00	Domestic	POD #1	1916		28	S	15	W	25	SE	NW	N/A		40.00	Municipal	POD #1	1916
28	S	15	W	25	SW	NE	N/A		40.00	Domestic	POD #1	1916		28	S	15	W	25	SW	NE	N/A		40.00	Municipal	POD #1	1916
28	S	15	W	25	SE	NE	N/A		40.00	Domestic	POD #1	1916		28	S	15	W	25	SE	NE	N/A		40.00	Municipal	POD #1	1916
28	S	15	W	25	NW	SW	N/A		35.28	Domestic	POD #1	1916		28	S	15	W	25	NW	SW	N/A		35.28	Municipal	POD #1	1916
28	S	15	W	25	NE	SW	N/A		40.00	Domestic	POD #1	1916		28	S	15	W	25	NE	SW	N/A		40.00	Municipal	POD #1	1916
28	S	15	W	25	NW	SE	N/A		40.00	Domestic	POD #1	1916		28	S	15	W	25	NW	SE	N/A		40.00	Municipal	POD #1	1916
28	S	15	W	25	NE	SE	N/A		40.00	Domestic	POD #1	1916		28	S	15	W	25	NE	SE	N/A		40.00	Municipal	POD #1	1916
28	S	15	W	25	SW	SW	N/A		52.63	Domestic	POD #1	1916		28	S	15	W	25	SW	SW	N/A		52.63	Municipal	POD #1	1916
28	S	15	W	25	SE	SW	N/A		40.00	Domestic	POD #1	1916		28	S	15	W	25	SE	SW	N/A		40.00	Municipal	POD #1	1916
28	S	15	W	25	SW	SE	N/A		37.23	Domestic	POD #1	1916		28	S	15	W	25	SW	SE	N/A		37.23	Municipal	POD #1	1916
28	S	15	W	25	SE	SE	N/A		37.42	Domestic	POD #1	1916		28	S	15	W	25	SE	SE	N/A		37.42	Municipal	POD #1	1916
28	S	15	W	36	NW	NW	N/A		39.08	Domestic	POD #1	1916		28	S	15	W	36	NW	NW	N/A		39.08	Municipal	POD #1	1916
28	S	15	W	36	NE	MW	N/A		24.26	Domestic	POD #1	1916		28	S	15	W	36	NE	MW	N/A		24.26	Municipal	POD #1	1916
28	S	15	W	36	NE	NE	N/A		11.26	Domestic	POD #1	1916		28	S	15	W	36	NE	NE	N/A		11.26	Municipal	POD #1	1916
28	S	15	W	36	SW	NW	N/A		43.03	Domestic	POD #1	1916		28	S	15	W	36	SW	NW	N/A		43.03	Municipal	POD #1	1916
28	S	15	W	36	SE	NW	N/A		1.01	Domestic	POD #1	1916		28	S	15	W	36	SE	NW	N/A		1.01	Municipal	POD #1	1916
28	S	15	W	36	NW	SW	N/A		41.87	Domestic	POD #1	1916		28	S	15	W	36	NW	SW	N/A		41.87	Municipal	POD #1	1916
28	S	15	W	36	NE	SW	N/A		29.19	Domestic	POD #1	1916		28	S	15	W	36	NE	SW	N/A		29.19	Municipal	POD #1	1916
28	S	15	W	36	NW	SE	N/A		20.38	Domestic	POD #1	1916		28	S	15	W	36	NW	SE	N/A		20.38	Municipal	POD #1	1916
28	S	15	W	36	NE	SE	N/A		17.91	Domestic	POD #1	1916		28	S	15	W	36	NE	SE	N/A		17.91	Municipal	POD #1	1916

RECEIVED  
APR 05 2017  
OWRD

12632

28	S	15	W	36	SW	SW	N/A		33.73	Domestic	POD #1	1916		28	S	15	W	36	SW	SW	N/A		33.73	Municipal	POD #1	1916			
28	S	15	W	36	SE	SW	N/A		50.00	Domestic	POD #1	1916		28	S	15	W	36	SE	SW	N/A		50.00	Municipal	POD #1	1916			
28	S	15	W	36	SW	SE	N/A		43.60	Domestic	POD #1	1916		28	S	15	W	36	SW	SE	N/A		43.60	Municipal	POD #1	1916			
28	S	15	W	36	SE	SE	N/A		36.57	Domestic	POD #1	1916		28	S	15	W	36	SE	SE	N/A		36.57	Municipal	POD #1	1916			
29	S	15	W	1	NW	NW	N/A		25.85	Domestic	POD #1	1916		29	S	15	W	1	NW	NW	N/A		25.85	Municipal	POD #1	1916			
29	S	15	W	1	NE	NW	N/A		34.77	Domestic	POD #1	1916		29	S	15	W	1	NE	NW	N/A		34.77	Municipal	POD #1	1916			
29	S	15	W	1	NW	NE	N/A		24.85	Domestic	POD #1	1916		29	S	15	W	1	NW	NE	N/A		24.85	Municipal	POD #1	1916			
29	S	15	W	1	SW	NW	N/A		31.71	Domestic	POD #1	1916		29	S	15	W	1	SW	NW	N/A		31.71	Municipal	POD #1	1916			
29	S	15	W	1	SE	NW	N/A		33.60	Domestic	POD #1	1916		29	S	15	W	1	SE	NW	N/A		33.60	Municipal	POD #1	1916			
29	S	15	W	1	NE	NE	N/A		24.95	Domestic	POD #1	1916		29	S	15	W	1	SW	NE	N/A		24.95	Municipal	POD #1	1916			
TOTAL ACRES:															TOTAL ACRES:														

Additional remarks: \_\_\_\_\_.

RECEIVED

APR 05 2017


OWRD

12632

**For Place of Use or Character of Use Changes**

Are there other water right certificates, water use permits or ground water registrations associated with the "from" or the "to" lands?  Yes  No

If YES, list the certificate, water use permit, or ground water registration numbers: 9755, S27233, S27232, R368.

 Pursuant to ORS 540.510, any "layered" water use such as an irrigation right that is supplemental to a primary right proposed for transfer must be included in the transfer or be cancelled. Any change to a ground water registration must be filed separately in a ground water registration modification application.

**For Substitution** (ground water supplemental irrigation will be substituted for surface water primary irrigation)

Ground water supplemental Permit or Certificate # N/A;  
Surface water primary Certificate # N/A.

**RECEIVED**

APR 05 2017

**For a change from Supplemental Irrigation Use to Primary Irrigation Use**

Identify the primary certificate to be cancelled. Certificate # N/A

**OWRD**

**For a change in point(s) of appropriation (well(s)) or additional point(s) of appropriation:**

- Well log(s) are attached for each authorized and proposed well(s) that are clearly labeled and associated with the corresponding well(s) in Table 1 above and on the accompanying application map.

**Tip:** You may search for well logs on the Department's web page at:  
[http://apps.wrd.state.or.us/apps/gw/well\\_log/Default.aspx](http://apps.wrd.state.or.us/apps/gw/well_log/Default.aspx)

**AND/OR**

- Describe the construction of the authorized and proposed well(s) in Table 3 for any wells that do not have a well log. For *proposed wells not yet constructed or built*, provide "a best estimate" for each requested information element in the table. The Department recommends you consult a licensed well driller, geologist, or certified water right examiner to assist with assembling the information necessary to complete Table 3.

**Table 3. Construction of Point(s) of Appropriation**

Any well(s) in this listing must be clearly tied to corresponding well(s) described in Table 1 and shown on the accompanying application map. Failure to provide the information will delay the processing of your transfer application until it is received. The information is necessary for the department to assess whether the proposed well(s) will access the same source aquifer as the authorized point(s) of appropriation (POA). The Department is prohibited by law from approving POA changes that do not access the same source aquifer.

Proposed or Authorized POA Name or Number	Is well already built? (Yes or No)	If an existing well: OWRD Well ID Tag No. L-	Total well depth	Casing Diameter	Casing Intervals (feet)	Seal depth(s) (intervals)	Perforated or screened intervals (in feet)	Static water level of completed well (in feet)	Source aquifer (sand, gravel, basalt, etc.)	Well -specific rate (cfs or gpm). If less than full rate of water right

**RECEIVED**

APR 05 2017

**OWRD**

Attachment for Permanent Transfer Application Form

City of Bandon

Certificate # 92293

RECEIVED

APR 05 2017

OWRD

*Describe the current water delivery system or the system that was in place at sometime within the last five years. Include information on the pumps, canals, pipelines and sprinklers used to divert, convey and apply the water at the authorized place of use.*

Water is diverted at POD #1 by use of two 20 HP pumps with 350 gpm capacity and one 50 HP pump with 700 gpm capacity. The pumps are submersible turbines with 8-inch intake and discharge sizes and are manufactured by Franklin.

Water is conveyed from this pump station to Middle Pond through 12-inch ductile iron raw water pipe, which is used to settle out sediment. From there raw water is pumped to the water treatment plant, which has a total capacity of 2.0 MG.

From the water treatment plant, treated water is conveyed to the City through a series of 12-inch transmission mains, and 8-inch, 6-inch, and 4-inch service mains. The following is a summary of the service mains:

<u>Size</u>	<u>approximate length</u>	<u>type of pipe</u>
12-inch	20,000 feet	PVC, DI, AC
10-inch	19,500 feet	PVC, DI, AC
8-inch	10,000 feet	PVC, DI, AC
6-inch	9,000 feet	PVC, DI, AC

12632