



Oregon Water Resources Department
 725 Summer Street NE, Suite A
 Salem Oregon 97301-1266
 (503) 986-0900
 www.wrd.state.or.us

Application for District Temporary Water Right Transfer

Please type or print legibly in dark ink. If your application is incomplete or inaccurate, we will return it to you. If any requested information does not apply to your application, insert "N/A" to indicate "Not Applicable." As you complete this form, please refer to notes and guidance included on the application. A summary of review criteria and procedures that are generally applicable to these applications is available at www.wrd.state.or.us/OWRD/PUBS/forms.shtml.

Application for the 2017 irrigation season.
 year

1. APPLICANT INFORMATION

District: Westland Irrigation District –Amstad to Jack Correa Ranch, LLC

Contact Person: Bill Porfily Phone: (541) 449-1327

Mailing Address: P.O. Box 944, Hermiston, OR 97838

2016

I. Pursuant to ORS 540.570 and OAR Chapter 690, Division 385, the district proposes to change the place of use for the following water rights:

WATER RIGHT			
PERMIT NUMBER	CERTIFICATE NUMBER	DECREE (name, volume, and page)	PRIMARY (P) or SUPP (S)
25924	76051	Teel Irrigation District	P
G-6339	75126	Todd M. Dimbat Irrevocable Trust & Kelly L. Molash Irrevocable Trust	S
G-7078	61534	Travelers Ins. Co. Real Estate Inv. Dept.	S
G-6010	75128	Jeff R. Urbach Irrevocable Trust Wayne A. Amstad Irrevocable Trust	S
7400	79439	US Bureau of Reclamation Pacific Northwest Region	S

*Note:

This Temporary Transfer Application and Map is Identical to the 2016 Temporary Transfer T-12300

RECEIVED BY OWRD

APR 19 2017

SALEM, OR

T 12647

FEE WORKSHEET for TEMPORARY (not drought) TRANSFERS

1	Base Fee (includes temporary change to one water right for up to 1 cfs)	1	\$700.00
2	Number of water rights included in transfer <u>5 (2a)</u> Subtract 1 from the number in 3a above: <u>4 (2b)</u> <i>If only one water right this will be 0</i> Multiply line 2b by \$225.00 and enter » » » » » » » » » » » » » » » » » »	2	\$900
3	Do you propose to add or change a well, or change from a surface water POD to a well? <input checked="" type="checkbox"/> No: enter 0 » <input type="checkbox"/> Yes: enter \$350 »	3	0
4	Do you propose to change the place of use for a non-irrigation use? <input checked="" type="checkbox"/> No: enter 0 on line 4 » <input type="checkbox"/> Yes: enter the cfs for the portions of the rights to be transferred: _____ (4a) Subtract 1.0 from the number in 4a above: _____ (4b) If 4b is 0, enter 0 on line 4 » If 4b is greater than 0, round up to the nearest whole number: _____ (4c) and multiply 4c by \$175.00, then enter on line 4 » » » » » » » » » » » » » »	4	0
5	Do you propose to change the place of use for an irrigation use? <input type="checkbox"/> No: enter 0 on line 5 » <input checked="" type="checkbox"/> Yes: enter the number of acres for the portions of the rights to be transferred: <u>119.2 (5a)</u> Multiply the number of acres in 5a above by \$.50 and enter on line 5 » »	5	\$60
6	Add entries on lines 1 through 5 above » » » » » » » » » » » » » » » » Subtotal:	6	
7	Is this transfer: <u>N/A</u> <input type="checkbox"/> necessary to complete a project funded by the Oregon Watershed Enhancement Board (OWEB) under ORS 541.932? <input type="checkbox"/> endorsed in writing by ODFW as a change that will result in a net benefit to fish and wildlife habitat? If one or more boxes is checked, multiply line 6 by 0.5 and enter on line 7 » If no box is applicable, enter 0 on line 7 »	7	
8	Subtract line 7 from line 6 » » » » » » » » » » » » » » » » Transfer Fee:	8	\$1,660

RECEIVED BY OWRD
 APR 19 2017
 SALEM, OR

II. The point(s) of diversion for the water right proposed for transfer are as follows:

POINT(S) OF DIVERSION / APPROPRIATION				
Permit	Decree or Certificate	POD#	SOURCE	LOCATION - LEGAL DESCRIPTION
25924	76051	WID	Umatilla River	N76°45'56"E, 2913.19 ft from W ¼ Cor. of Sec. 21, T3N, R29E, WM
G-6339	75126	Pit Well #1	Well	850' N and 750' W from S ¼ Cor. Sec 16, T3N, R29E, WM
G-6339	75126	Well #3	Well	350' N and 850' W from S ¼ Cor. Sec 16, T3N, R29E, WM
G-7078	61534	Brown Well #1	Well	80' N and 2500' W from S E Cor. Sec 20, T3N, R29E, WM
G-7078	61534	Brown Well #2	Well	610' N and 50' W from SE Cor. Sec 30, T3N R29E, WM
G-7078	61534	Brown Well #3	Well	1400' S and 1310 W from NE Cor. Sec 30, 3N, R29E, WM
G-7078	61534	Brown Well #4	Well	140' N and 490' W from Center ¼ Cor. Sec 19, T3N R29E, WM
G-6010	75128	Brown Well #2	Well	610' N and 50' W from SE Cor. Sec 30, T3N R29E, WM
7400	79439	McKay	McKay Reservoir	NW ¼ SE ¼ Section 34, T2N, R32E, WM

RECEIVED BY OWRD

APR 19 2017

SALEM, OR

Part IV of IV – Water Right Information

Please use a separate Part 4 for each water right being changed. See instructions at http://www.wrd.state.or.us/OWRD/PUBS/docs/Hints_Forms_MS_Word.doc

**1st of 5 Water Rights
CERTIFICATE # 76051**

Description of Water Delivery System

System capacity: 6.0 cubic feet per second (cfs) **OR**
2692 gallons per minute (gpm)

Describe the current water delivery system or the system that was in place at some time within the last five years. Include information on the pumps, canals, pipelines and sprinklers used to divert, convey and apply the water at the authorized place of use. Please refer to application map for delivery system

Table 1. Location of Authorized and Proposed Point(s) of Diversion (POD) or Appropriation (POA)
(Note: If the POD/POA name is not specified on the certificate, assign it a name or number here.)

POD/POA Name or Number	Is this POD/POA Authorized on the Certificate or is it Proposed?	If POA, OWRD Well Log ID# (or Well ID Tag # L-)	Twp	Rng	Sec	¼ ¼	Tax Lot, DLC or Gov't Lot	Measured Distances (from a recognized survey corner)
WID	<input checked="" type="checkbox"/> Authorized <input type="checkbox"/> Proposed		2 N	27 E	2	NE SE		N76°45'56"E, 2913.19 ft. from W ¼ Cor. of Sec. 21, T3N, R29 EWM
	<input type="checkbox"/> Authorized <input type="checkbox"/> Proposed							

Check all type(s) of change(s) proposed below (change “CODES” are provided in parentheses):

- | | |
|--|---|
| <input checked="" type="checkbox"/> Place of Use (POU) | <input type="checkbox"/> Supplemental Use to Primary Use (S to P) |
| <input type="checkbox"/> Character of Use (USE) | <input type="checkbox"/> Point of Appropriation/Well (POA) |
| <input type="checkbox"/> Point of Diversion (POD) | <input type="checkbox"/> Additional Point of Appropriation (APOA) |
| <input type="checkbox"/> Additional Point of Diversion (APOD) | <input type="checkbox"/> Substitution (SUB) |
| <input type="checkbox"/> Surface Water POD to Ground Water POA (SW/GW) | <input type="checkbox"/> Government Action POD (GOV) |

Will all of the proposed changes affect the entire water right?

- Yes Complete only the Proposed (“to” lands) section of Table 2 on the next page. Use the “CODES” listed above to describe the proposed changes.
- No Complete all of Table 2 to describe the portion of the water right to be changed.

RECEIVED BY OWRD

APR 19 2017

SALEM, OR

Table 2. Description of Changes to Water Right Certificate # 76051 1st of 5 Water Rights

Authorized ("from" lands) as they appear BEFORE THE CHANGES											Proposed Changes (see "CODES" from previous page)	Proposed ("to" lands) AFTER THE CHANGES													
Twp	Rng	Sec	¼	¼	Tax Lot	Circle #	Acres	Type of USE listed on Certificate	POD(s) POA(s) (name or number from Tab 1)	Priority Date		Twp	Rng	Sec	¼	¼	Tax Lot	Circle #	Acres	New Type of USE	POD(s) POA(s) to be used (from Tab 1)	Priority Date			
3	N	29	E	20	NW	NE	6106	5.2	Irrigation	WID	6/27/1958	POU	3	N	28	E	24	NE	NW	7200		29.9	Irrigation	WID	6/27/1958
3	N	29	E	20	SW	NE	6106	7.6	Irrigation	WID	6/27/1958	POU	3	N	28	E	24	NW	NW	7200		30.6	Irrigation	WID	6/27/1958
3	N	29	E	20	SE	NE	6106	4.3	Irrigation	WID	6/27/1958	POU	3	N	29	E	20	SE	SE	6106		4.5	Irrigation	WID	6/27/1958
3	N	29	E	20	SE	SW	6103	11.1	Irrigation	WID	6/27/1958	POU	3	N	29	E	21	SW	SW	6106		8.9	Irrigation	WID	6/27/1958
3	N	29	E	20	NE	SE	6106	0.1	Irrigation	WID	6/27/1958	POU	3	N	29	E	21	SW	SW	6106		2.8	Irrigation	WID	6/27/1958
3	N	29	E	20	NW	SE	6106	0.5	Irrigation	WID	6/27/1958	POU	3	N	29	E	21	SW	SW	6106		2.4	Irrigation	WID	6/27/1958
3	N	29	E	20	SE	SE	6106	4.5	Irrigation	WID	6/27/1958	POU	3	N	29	E	21	SW	SW	6106		6.4	Irrigation	WID	6/27/1958
3	N	29	E	21	SW	NW	6106	0.3	Irrigation	WID	6/27/1958	POU	3	N	29	E	21	SW	SW	6106		0.8	Irrigation	WID	6/27/1958
3	N	29	E	21	NW	SW	6106	1.2	Irrigation	WID	6/27/1958	POU	3	N	29	E	21	SW	SW	6106		2.5	Irrigation	WID	6/27/1958
3	N	29	E	21	SW	SW	6106	23.8	Irrigation	WID	6/27/1958	POU	3	N	29	E	21	SE	SW	6106		0.2	Irrigation	WID	6/27/1958
3	N	29	E	21	SE	SW	6106	3.8	Irrigation	WID	6/27/1958	POU	3	N	29	E	21	SE	SW	6106		3.6	Irrigation	WID	6/27/1958
3	N	29	E	21	SE	SW	6106	2.5	Irrigation	WID	6/27/1958	POU	3	N	29	E	28	NE	NW	6106		1.2	Irrigation	WID	6/27/1958
3	N	29	E	28	NE	NW	6106	2.0	Irrigation	WID	6/27/1958	POU	3	N	29	E	28	NE	NW	6106		0.8	Irrigation	WID	6/27/1958
3	N	29	E	28	NW	NW	6106	22.1	Irrigation	WID	6/27/1958	POU	3	N	29	E	28	NW	NW	6106		17.6	Irrigation	WID	6/27/1958
3	N	29	E	29	NE	NE	6106	2.4	Irrigation	WID	6/27/1958	POU	3	N	29	E	28	NW	NW	6106		0.8	Irrigation	WID	6/27/1958
3	N	29	E	29	NE	NW	6104	8.0	Irrigation	WID	6/27/1958	POU	3	N	29	E	28	NW	NW	6106		3.8	Irrigation	WID	6/27/1958
3	N	29	E	29	SW	NW	6104	0.6	Irrigation	WID	6/27/1958	POU	3	N	29	E	29	NE	NE	6106		2.4	Irrigation	WID	6/27/1958
3	N	29	E	29	SW	SW	6104	9.6	Irrigation	WID	6/27/1958	POU													
3	N	29	E	30	SE	SE	6104	9.6	Irrigation	WID	6/27/1958	POU													
TOTAL ACRES THIS PAGE							119.2	TOTAL ACRES THIS PAGE											119.2	RECEIVED BY OWRD					


19647

1st of 5 Water Rights Certificate # 76051

For Place of Use or Character of Use Changes

Are there other water right certificates, water use permits or ground water registrations associated with the “from” or the “to” lands? Yes No

If YES, list the certificate, water use permit, or ground water registration numbers: Cert 75126, 61534, 75128, & 79439.

 Pursuant to ORS 540.510, any “layered” water use such as an irrigation right that is supplemental to a primary right proposed for transfer must be included in the transfer or be cancelled. Any change to a ground water registration must be filed separately in a ground water registration modification application.

For Substitution (ground water supplemental irrigation will be substituted for surface water primary irrigation) N/A

Ground water supplemental Permit or Certificate # N/A;
Surface water primary Certificate # N/A.

For a change from Supplemental Irrigation Use to Primary Irrigation Use

Identify the primary certificate to be cancelled. Certificate # N/A

For a change in point(s) of appropriation (well(s)) or additional point(s) of appropriation:

Well log(s) are attached for each authorized and proposed well(s) that are clearly labeled and associated with the corresponding well(s) in Table 1 above and on the accompanying application map. (Tip: You may search for well logs on the Department’s web page at: http://apps.wrd.state.or.us/apps/gw/well_log/Default.aspx N/A)

OR

Describe the construction of the authorized and proposed well(s) in Table 3 for any wells that do not have a well log. N/A

Table 3. Construction of Point(s) of Appropriation

Any well(s) in this listing must be clearly tied to corresponding well(s) described in Table 1 and shown on the accompanying application map. Failure to provide adequate information is likely to delay the processing of your transfer application. For proposed wells, we recommend that you consult a licensed well driller, geologist, or certified water right examiner for the proper information needed to complete the table.

Proposed or Authorized POA Name or Number	Is well already built? (Yes or No)	If an existing well, OWRD Well ID Tag No. L-___	Total well depth	Casing Diameter	Casing Intervals (feet)	Seal depth(s) (intervals)	Perforated or screened intervals (in feet)	Static water level of completed well (in feet)	Source aquifer (sand, gravel, basalt, etc.)	Well - specific rate (cfs or gpm). If less than full rate of water right
N/A										

RECEIVED BY OWRD

APR 19 2017

SALEM, OR

Part IV of IV – Water Right Information

Please use a separate Part 4 for each water right being changed. See instructions at http://www.wrd.state.or.us/OWRD/PUBS/docs/Hints_Forms_MS_Word.doc

**2nd of 5 Water Rights
CERTIFICATE # 75126**

Description of Water Delivery System

System capacity: 6.0 cubic feet per second (cfs) **OR**
2692 gallons per minute (gpm)

Describe the current water delivery system or the system that was in place at some time within the last five years. Include information on the pumps, canals, pipelines and sprinklers used to divert, convey and apply the water at the authorized place of use. Please refer to application map for delivery system

Table 1. Location of Authorized and Proposed Point(s) of Diversion (POD) or Appropriation (POA)
(Note: If the POD/POA name is not specified on the certificate, assign it a name or number here.)

POD/POA Name or Number	Is this POD/POA Authorized on the Certificate or is it Proposed?	If POA, OWRD Well Log ID# (or Well ID Tag # L-)	Twp	Rng	Sec	¼	¼	Tax Lot, DLC or Gov't Lot	Measured Distances (from a recognized survey corner)
Pit Well # 1	<input checked="" type="checkbox"/> Authorized <input type="checkbox"/> Proposed		3 N	29 E	16	SE	SW		850' N and 750' W from S ¼ Cor. Sec 16, T3N, R29E, WM
Well # 3	<input checked="" type="checkbox"/> Authorized <input type="checkbox"/> Proposed		3 N	29 E	16	SE	SW		350' N and 850' W from S ¼ Cor. Sec 16, T3N, R29E, WM

Check all type(s) of change(s) proposed below (change "CODES" are provided in parentheses):

- | | |
|--|---|
| <input checked="" type="checkbox"/> Place of Use (POU) | <input type="checkbox"/> Supplemental Use to Primary Use (S to P) |
| <input type="checkbox"/> Character of Use (USE) | <input type="checkbox"/> Point of Appropriation/Well (POA) |
| <input type="checkbox"/> Point of Diversion (POD) | <input type="checkbox"/> Additional Point of Appropriation (APOA) |
| <input type="checkbox"/> Additional Point of Diversion (APOD) | <input type="checkbox"/> Substitution (SUB) |
| <input type="checkbox"/> Surface Water POD to Ground Water POA (SW/GW) | <input type="checkbox"/> Government Action POD (GOV) |

Will all of the proposed changes affect the entire water right?

- Yes Complete only the Proposed ("to" lands) section of Table 2 on the next page. Use the "CODES" listed above to describe the proposed changes.
- No Complete all of Table 2 to describe the portion of the water right to be changed.

RECEIVED BY OWRD

APR 19 2017

SALEM, OR

APR 19 2017

SALEM, OR

Table 2. Description of Changes to Water Right Certificate # 75126 2nd of 5 Water Rights

Authorized ("from" lands) as they appear BEFORE THE CHANGES										Proposed Changes (see "CODES" from previous page)	Proposed ("to" lands) AFTER THE CHANGES															
Twp	Rng	Sec	¼	¼	Tax Lot	Circle #	Acres	Type of USE listed on Certificate	POD(s) or POA(s) (name or number from Table 1)		Priority Date	Twp	Rng	Sec	¼	¼	Tax Lot	Circle #	Acres	New Type of USE	POD(s)/ POA(s) to be used (from Table 1)	Priority Date				
3	N	29	E	20	NW	NE	6106		5.2	Supp. Irr.	Pit Well # 1, Well # 3	10/1/1975	POU	3	N	29	E	21	SW	SW	6106		2.8	Supp. Irr.	Pit Well # 1, Well # 3	10/1/1975
3	N	29	E	20	SW	NE	6106		7.6	Supp. Irr.	Pit Well # 1, Well # 3	10/1/1975	POU	3	N	29	E	21	SW	SW	6106		2.4	Supp. Irr.	Pit Well # 1, Well # 3	10/1/1975
3	N	29	E	20	SE	NE	6106		4.3	Supp. Irr.	Pit Well # 1, Well # 3	10/1/1975	POU	3	N	29	E	21	SW	SW	6106		6.4	Supp. Irr.	Pit Well # 1, Well # 3	10/1/1975
3	N	29	E	21	SW	NW	6103		0.3	Supp. Irr.	Pit Well # 1, Well # 3	10/1/1975	POU	3	N	29	E	21	SE	SW	6106		0.2	Supp. Irr.	Pit Well # 1, Well # 3	10/1/1975
													POU	3	N	29	E	21	SE	SW	6106		3.6	Supp. Irr.	Pit Well # 1, Well # 3	10/1/1975
													POU	3	N	29	E	28	NE	NW	6106		1.2		Pit Well # 1, Well # 3	10/1/1975
													POU	3	N	29	E	28	SW	SE	6106		0.8	Supp. Irr.	Pit Well # 1, Well # 3	10/1/1975
TOTAL ACRES THIS PAGE							17.4	TOTAL ACRES THIS PAGE										17.4								


T 12647

2nd of 5 Water Rights Certificate # 75126

For Place of Use or Character of Use Changes

Are there other water right certificates, water use permits or ground water registrations associated with the "from" or the "to" lands? Yes No

If YES, list the certificate, water use permit, or ground water registration numbers: **Certs. 76051, 61534, 75128, & 79439.**

 Pursuant to ORS 540.510, any "layered" water use such as an irrigation right that is supplemental to a primary right proposed for transfer must be included in the transfer or be cancelled. Any change to a ground water registration must be filed separately in a ground water registration modification application.

For Substitution (ground water supplemental irrigation will be substituted for surface water primary irrigation) **N/A**

Ground water supplemental Permit or Certificate # N/A
Surface water primary Certificate # N/A.

RECEIVED BY OWRD

APR 19 2017

For a change from Supplemental Irrigation Use to Primary Irrigation Use

Identify the primary certificate to be cancelled. Certificate # N/A

SALEM, OR

For a change in point(s) of appropriation (well(s)) or additional point(s) of appropriation:

Well log(s) are attached for each authorized and proposed well(s) that are clearly labeled and associated with the corresponding well(s) in Table 1 above and on the accompanying application map. (Tip: You may search for well logs on the Department's web page at: http://apps.wrd.state.or.us/apps/gw/well_log/Default.aspx **N/A**)

OR

Describe the construction of the authorized and proposed well(s) in Table 3 for any wells that do not have a well log. **N/A**

Table 3. Construction of Point(s) of Appropriation

Any well(s) in this listing must be clearly tied to corresponding well(s) described in Table 1 and shown on the accompanying application map. Failure to provide adequate information is likely to delay the processing of your transfer application. For proposed wells, we recommend that you consult a licensed well driller, geologist, or certified water right examiner for the proper information needed to complete the table.

Proposed or Authorized POA Name or Number	Is well already built? (Yes or No)	If an existing well, OWRD Well ID Tag No. L-___	Total well depth	Casing Diameter	Casing Intervals (feet)	Seal depth(s) (intervals)	Perforated or screened intervals (in feet)	Static water level of completed well (in feet)	Source aquifer (sand, gravel, basalt, etc.)	Well - specific rate (cfs or gpm). If less than full rate of water right
N/A										

Part IV of IV – Water Right Information

Please use a separate Part 4 for each water right being changed. See instructions at http://www.wrd.state.or.us/OWRD/PUBS/docs/Hints_Forms_MS_Word.doc

**3rd of 5 Water Rights
CERTIFICATE # 61534**

Description of Water Delivery System

System capacity: 6.0 cubic feet per second (cfs) **OR**
2692 gallons per minute (gpm)

Describe the current water delivery system or the system that was in place at some time within the last five years. Include information on the pumps, canals, pipelines and sprinklers used to divert, convey and apply the water at the authorized place of use. Please refer to application map for delivery system

Table 1. Location of Authorized and Proposed Point(s) of Diversion (POD) or Appropriation (POA)
(Note: If the POD/POA name is not specified on the certificate, assign it a name or number here.)

POD/POA Name or Number	Is this POD/POA Authorized on the Certificate or is it Proposed?	If POA, OWRD Well Log ID# (or Well ID Tag # L-___)	Twp		Rng		Sec		¼ ¼	Tax Lot, DLC or Gov't Lot	Measured Distances (from a recognized survey corner)
Brown Well # 1	<input checked="" type="checkbox"/> Authorized <input type="checkbox"/> Proposed		3	N	29	E	20	SW	SE		80' N and 2500' W from SE Cor. Sec 20, T3N, R29E, WM
Brown Well # 2	<input checked="" type="checkbox"/> Authorized <input type="checkbox"/> Proposed		3	N	29	E	30	SW	SW		610' N and 50' W from SE Cor. Sec 30, T3N R29E, WM
Brown Well # 3	<input checked="" type="checkbox"/> Authorized <input type="checkbox"/> Proposed		3	N	29	E	30	SE	NE		1400' S and 1310 W from NE Cor. Sec 30, 3N, R29E, WM
Brown Well # 4	<input checked="" type="checkbox"/> Authorized <input type="checkbox"/> Proposed		3	N	29	E	19	SE	NW		140' N and 490' W from Center ¼ Cor. Sec 19, T3N R29E, WM

Check all type(s) of change(s) proposed below (change "CODES" are provided in parentheses):

- | | |
|--|---|
| <input checked="" type="checkbox"/> Place of Use (POU) | <input type="checkbox"/> Supplemental Use to Primary Use (S to P) |
| <input type="checkbox"/> Character of Use (USE) | <input type="checkbox"/> Point of Appropriation/Well (POA) |
| <input type="checkbox"/> Point of Diversion (POD) | <input type="checkbox"/> Additional Point of Appropriation (APOA) |
| <input type="checkbox"/> Additional Point of Diversion (APOD) | <input type="checkbox"/> Substitution (SUB) |
| <input type="checkbox"/> Surface Water POD to Ground Water POA (SW/GW) | <input type="checkbox"/> Government Action POD (GOV) |

RECEIVED BY OWRD

APR 19 2017

Will all of the proposed changes affect the entire water right?

SALEM, OR

- Yes Complete only the Proposed ("to" lands) section of Table 2 on the next page. Use the "CODES" listed above to describe the proposed changes.
- No Complete all of Table 2 to describe the portion of the water right to be changed.

Table 2. Description of Changes to Water Right Certificate # 61534 3rd of 5 Water Rights

Authorized ("from" lands) as they appear BEFORE THE CHANGES											Proposed Changes (see "CODES" from previous page)	Proposed ("to" lands) AFTER THE CHANGES														
Twp	Rng	Sec	¼	¼	Tax Lot	Circle #	Acres	Type of USE listed on Certificate	POD(s) or POA(s) (name or number from Table 1)	Priority Date		Twp	Rng	Sec	¼	¼	Tax Lot	Circle #	Acres	New Type of USE	POD(s)/ POA(s) to be used (from Table 1)	Priority Date				
3	N	29	E	20	NW	NE	6106		5.2	Supp. Irr.	Brown 1,2,3,4	3/30/1976	POU	3	N	28	E	24	NE	NW	7200		29.9	Supp. Irr.	Brown 1,2,3,4	3/30/1976
3	N	29	E	20	SW	NE	6106		7.6	Supp. Irr.	Brown 1,2,3,4	3/30/1976	POU	3	N	28	E	24	NW	NW	7200		30.6	Supp. Irr.	Brown 1,2,3,4	3/30/1976
3	N	29	E	20	SE	NE	6106		4.3	Supp. Irr.	Brown 1,2,3,4	3/30/1976	POU	3	N	29	E	20	SE	SE	6106		4.5	Supp. Irr.	Brown 1,2,3,4	3/30/1976
3	N	29	E	20	SE	SW	6103		11.1	Supp. Irr.	Brown 1,2,3,4	3/30/1976	POU	3	N	29	E	21	SW	SW	6106		8.9	Supp. Irr.	Brown 1,2,3,4	3/30/1976
3	N	29	E	20	NE	SE	6106		0.1	Supp. Irr.	Brown 1,2,3,4	3/30/1976	POU	3	N	29	E	21	SW	SW	6106		2.8	Supp. Irr.	Brown 1,2,3,4	3/30/1976
3	N	29	E	20	NW	SE	6106		0.5	Supp. Irr.	Brown 1,2,3,4	3/30/1976	POU	3	N	29	E	21	SW	SW	6106		2.5	Supp. Irr.	Brown 1,2,3,4	3/30/1976
3	N	29	E	20	SE	SE	6106		4.5	Supp. Irr.	Brown 1,2,3,4	3/30/1976	POU	3	N	29	E	21	SW	SW	6106		2.4	Supp. Irr.	Brown 1,2,3,4	3/30/1976
3	N	29	E	21	SW	NW	6106		0.3	Supp. Irr.	Brown 1,2,3,4	3/30/1976	POU	3	N	29	E	21	SW	SW	6106		6.4	Supp. Irr.	Brown 1,2,3,4	3/30/1976
3	N	29	E	21	NW	SW	6106		1.2	Supp. Irr.	Brown 1,2,3,4	3/30/1976	POU	3	N	29	E	21	SE	SW	6106		0.2	Supp. Irr.	Brown 1,2,3,4	3/30/1976
3	N	29	E	21	SW	SW	6106		23.8	Supp. Irr.	Brown 1,2,3,4	3/30/1976	POU	3	N	29	E	21	SE	SW	6106		3.6	Supp. Irr.	Brown 1,2,3,4	3/30/1976
3	N	29	E	21	SE	SW	6106		3.8	Supp. Irr.	Brown 1,2,3,4	3/30/1976	POU	3	N	29	E	28	NE	NW	6106		1.2	Supp. Irr.	Brown 1,2,3,4	3/30/1976
3	N	29	E	21	SE	SW	6106		2.5	Supp. Irr.	Brown 1,2,3,4	3/30/1976	POU	3	N	29	E	28	NW	NW	6106		0.8	Supp. Irr.	Brown 1,2,3,4	3/30/1976
3	N	29	E	28	NE	NW	6106		2.0	Supp. Irr.	Brown 1,2,3,4	3/30/1976	POU	3	N	29	E	28	NW	NW	6106		3.8	Supp. Irr.	Brown 1,2,3,4	3/30/1976
3	N	29	E	28	NW	NW	6106		22.1	Supp. Irr.	Brown 1,2,3,4	3/30/1976	POU	3	N	29	E	29	NE	NE	6106		2.4	Supp. Irr.	Brown 1,2,3,4	3/30/1976
3	N	29	E	29	NE	NE	6106		2.4	Supp. Irr.	Brown 1,2,3,4	3/30/1976	POU													
3	N	29	E	29	NE	NW	6104		8.0	Supp. Irr.	Brown 1,2,3,4	3/30/1976	POU													
3	N	29	E	29	SW	NW	6104		0.6	Supp. Irr.	Brown 1,2,3,4	3/30/1976	POU													
TOTAL ACRES							100.0	TOTAL ACRES											100.0							

RECEIVED BY OWRD

APR 19 2017

SALEM, OR


19647

3rd of 5 Primary Water Rights Certificate # 61534

For Place of Use or Character of Use Changes

Are there other water right certificates, water use permits or ground water registrations associated with the “from” or the “to” lands? Yes No

If YES, list the certificate, water use permit, or ground water registration numbers: **Certs. 76051, 75126, 75128, & 79439 .**

 Pursuant to ORS 540.510, any “layered” water use such as an irrigation right that is supplemental to a primary right proposed for transfer must be included in the transfer or be cancelled. Any change to a ground water registration must be filed separately in a ground water registration modification application.

For Substitution (ground water supplemental irrigation will be substituted for surface water primary irrigation) **N/A**

RECEIVED BY OWRD

Ground water supplemental Permit or Certificate # N/A;
Surface water primary Certificate # N/A.

APR 19 2017

For a change from Supplemental Irrigation Use to Primary Irrigation Use

SALEM, OR

Identify the primary certificate to be cancelled. Certificate # N/A

For a change in point(s) of appropriation (well(s)) or additional point(s) of appropriation:

Well log(s) are attached for each authorized and proposed well(s) that are clearly labeled and associated with the corresponding well(s) in Table 1 above and on the accompanying application map. (Tip: You may search for well logs on the Department’s web page at: http://apps.wrd.state.or.us/apps/gw/well_log/Default.aspx **N/A**)

OR

Describe the construction of the authorized and proposed well(s) in Table 3 for any wells that do not have a well log. **N/A**

Table 3. Construction of Point(s) of Appropriation

Any well(s) in this listing must be clearly tied to corresponding well(s) described in Table 1 and shown on the accompanying application map. Failure to provide adequate information is likely to delay the processing of your transfer application. For proposed wells, we recommend that you consult a licensed well driller, geologist, or certified water right examiner for the proper information needed to complete the table.

Proposed or Authorized POA Name or Number	Is well already built? (Yes or No)	If an existing well, OWRD Well ID Tag No. L-___	Total well depth	Casing Diameter	Casing Intervals (feet)	Seal depth(s) (intervals)	Perforated or screened intervals (in feet)	Static water level of completed well (in feet)	Source aquifer (sand, gravel, basalt, etc.)	Well - specific rate (cfs or gpm). If less than full rate of water right
N/A										

Part IV of IV – Water Right Information

Please use a separate Part 4 for each water right being changed. See instructions at http://www.wrd.state.or.us/OWRD/PUBS/docs/Hints_Forms_MS_Word.doc

**4th of 5 Water Rights
CERTIFICATE # 75128**

Description of Water Delivery System

System capacity: 6.0 cubic feet per second (cfs) **OR**
2692 gallons per minute (gpm)

Describe the current water delivery system or the system that was in place at some time within the last five years. Include information on the pumps, canals, pipelines and sprinklers used to divert, convey and apply the water at the authorized place of use. Please refer to application map for delivery system

Table 1. Location of Authorized and Proposed Point(s) of Diversion (POD) or Appropriation (POA)
(Note: If the POD/POA name is not specified on the certificate, assign it a name or number here.)

POD/POA Name or Number	Is this POD/POA Authorized on the Certificate or is it Proposed?	If POA, OWRD Well Log ID# (or Well ID Tag # L-)	Twp	Rng	Sec	¼	¼	Tax Lot, DLC or Gov't Lot	Measured Distances (from a recognized survey corner)
Brown Well # 2	<input checked="" type="checkbox"/> Authorized <input type="checkbox"/> Proposed		3 N	29 E	30	SW	SW		610' N and 50' W from SE Cor. Sec 30, T3N R29E, WM

Check all type(s) of change(s) proposed below (change "CODES" are provided in parentheses):

- | | |
|--|---|
| <input checked="" type="checkbox"/> Place of Use (POU) | <input type="checkbox"/> Supplemental Use to Primary Use (S to P) |
| <input type="checkbox"/> Character of Use (USE) | <input type="checkbox"/> Point of Appropriation/Well (POA) |
| <input type="checkbox"/> Point of Diversion (POD) | <input type="checkbox"/> Additional Point of Appropriation (APOA) |
| <input type="checkbox"/> Additional Point of Diversion (APOD) | <input type="checkbox"/> Substitution (SUB) |
| <input type="checkbox"/> Surface Water POD to Ground Water POA (SW/GW) | <input type="checkbox"/> Government Action POD (GOV) |

Will all of the proposed changes affect the entire water right?

- Yes Complete only the Proposed ("to" lands) section of Table 2 on the next page. Use the "CODES" listed above to describe the proposed changes.
- No Complete all of Table 2 to describe the portion of the water right to be changed.

RECEIVED BY OWRD

APR 19 2017

SALEM, OR

Please use additional pages of Table 2 as needed

Table 2. Description of Changes to Water Right Certificate # 75128 4th of 5 Water Rights

List only the part of the right that will be changed. For the acreage in each ¼ ¼, list the change proposed. If more than one change, specify the acreage associated with each change. If more than one POD/POA, specify the acreage associated with each POD/POA.

Authorized ("from" lands) as they appear BEFORE THE CHANGES											Proposed ("to" lands) AFTER THE CHANGES															
Twp	Rng	Sec	¼	¼	Tax Lot	Circle #	Acres	Type of USE listed on Certificate	POD(s) or POA(s) (name or number from Table 1)	Priority Date	Proposed Changes (see "CODES" from previous page)	Twp	Rng	Sec	¼	¼	Tax Lot	Circle #	Acres	New Type of USE	POD(s)/POA(s) to be used (from Table 1)	Priority Date				
3	N	29	E	29	SW	SW	6104		9.6	Supp. Irrig.	Brown # 2	9/26/1974	POU	3	N	29	E	21	SW	SW	6104		0.8	Supp. Irrig.	Brown # 2	9/26/1974
3	N	29	E	30	SE	SE	6104		9.6	Supp. Irrig.	Brown # 2	9/26/1974	POU	3	N	29	E	28	NE	NW	6104		0.8	Supp. Irrig.	Brown # 2	9/26/1974
													POU	3	N	29	E	28	NW	NW	6104		17.6	Supp. Irrig.	Brown # 2	9/26/1974
							TOTAL ACRES	19.2												TOTAL ACRES	19.2					

RECEIVED BY OWRD

APR 19 2017

SALEM, OR


10247

4th of 5 Primary Water Rights Certificate # 75128

For Place of Use or Character of Use Changes

Are there other water right certificates, water use permits or ground water registrations associated with the “from” or the “to” lands? Yes No

If YES, list the certificate, water use permit, or ground water registration numbers **Certs. 76051, 75126, 61534, & 79439.**

 Pursuant to ORS 540.510, any “layered” water use such as an irrigation right that is supplemental to a primary right proposed for transfer must be included in the transfer or be cancelled. Any change to a ground water registration must be filed separately in a ground water registration modification application.

For Substitution (ground water supplemental irrigation will be substituted for surface water primary irrigation) **N/A**

Ground water supplemental Permit or Certificate # N/A
Surface water primary Certificate # N/A.

RECEIVED BY OWRD

APR 19 2017

For a change from Supplemental Irrigation Use to Primary Irrigation Use

Identify the primary certificate to be cancelled. Certificate # N/A

SALEM, OR

For a change in point(s) of appropriation (well(s)) or additional point(s) of appropriation:

Well log(s) are attached for each authorized and proposed well(s) that are clearly labeled and associated with the corresponding well(s) in Table 1 above and on the accompanying application map. (**Tip:** You may search for well logs on the Department’s web page at: http://apps.wrd.state.or.us/apps/gw/well_log/Default.aspx **N/A**)

OR

Describe the construction of the authorized and proposed well(s) in Table 3 for any wells that do not have a well log. **N/A**

Table 3. Construction of Point(s) of Appropriation

Any well(s) in this listing must be clearly tied to corresponding well(s) described in Table 1 and shown on the accompanying application map. Failure to provide adequate information is likely to delay the processing of your transfer application. For proposed wells, we recommend that you consult a licensed well driller, geologist, or certified water right examiner for the proper information needed to complete the table.

Proposed or Authorized POA Name or Number	Is well already built? (Yes or No)	If an existing well, OWRD Well ID Tag No. L-___	Total well depth	Casing Diameter	Casing Intervals (feet)	Seal depth(s) (intervals)	Perforated or screened intervals (in feet)	Static water level of completed well (in feet)	Source aquifer (sand, gravel, basalt, etc.)	Well-specific rate (cfs or gpm). If less than full rate of water right
N/A										

Part IV of IV – Water Right Information

Please use a separate Part 4 for each water right being changed. See instructions at http://www.wrd.state.or.us/OWRD/PUBS/docs/Hints_Forms_MS_Word.doc

5th of 5 Water Rights CERTIFICATE # 79439

Description of Water Delivery System

System capacity: 4.5 cubic feet per second (cfs) **OR**
2019.6 gallons per minute (gpm)

Describe the current water delivery system or the system that was in place at some time within the last five years. Include information on the pumps, canals, pipelines and sprinklers used to divert, convey and apply the water at the authorized place of use. Please refer to application map for delivery system

Table 1. Location of Authorized and Proposed Point(s) of Diversion (POD) or Appropriation (POA)
(Note: If the POD/POA name is not specified on the certificate, assign it a name or number here.)

POD/POA Name or Number	Is this POD/POA Authorized on the Certificate or is it Proposed?	If POA, OWRD Well Log ID# (or Well ID Tag # L-___)	Twp	Rng	Sec	¼	¼	Tax Lot, DLC or Gov't Lot	Measured Distances (from a recognized survey corner)
McKay	<input checked="" type="checkbox"/> Authorized <input type="checkbox"/> Proposed		2 N	32 E	34	NW	SE		NW ¼ SE ¼ Section 34, T2N, R32E, WM
	<input type="checkbox"/> Authorized <input type="checkbox"/> Proposed								
	<input type="checkbox"/> Authorized <input type="checkbox"/> Proposed								

Check all type(s) of change(s) proposed below (change “CODES” are provided in parentheses):

- | | |
|--|---|
| <input checked="" type="checkbox"/> Place of Use (POU) | <input type="checkbox"/> Supplemental Use to Primary Use (S to P) |
| <input type="checkbox"/> Character of Use (USE) | <input type="checkbox"/> Point of Appropriation/Well (POA) |
| <input type="checkbox"/> Point of Diversion (POD) | <input type="checkbox"/> Additional Point of Appropriation (APOA) |
| <input type="checkbox"/> Additional Point of Diversion (APOD) | <input type="checkbox"/> Substitution (SUB) |
| <input type="checkbox"/> Surface Water POD to Ground Water POA (SW/GW) | <input type="checkbox"/> Government Action POD (GOV) |

Will all of the proposed changes affect the entire water right?

- Yes Complete only the Proposed (“to” lands) section of Table 2 on the next page. Use the “CODES” listed above to describe the proposed changes.
- No Complete all of Table 2 to describe the portion of the water right to be changed.

RECEIVED BY OWRD

APR 19 2017

SALEM, OR

T 12647

Please use additional pages of Table 2 as needed

Table 2. Description of Changes to Water Right Certificate # 79439 5th of 5 Water Rights

Authorized ("from" lands) as they appear BEFORE THE CHANGES											Proposed Changes (see "CODES" from previous page)	Proposed ("to" lands) AFTER THE CHANGES													
Twp	Rng	Sec	¼	¼	Tax Lot	Circle #	Acres	Type of USE listed on Certificate	POD(s) or POA(s) (name or number from Table 1)	Priority Date		Twp	Rng	Sec	¼	¼	Tax Lot	Circle #	Acres	New Type of USE	POD(s)/ POA(s) to be used (from Table 1)	Priority Date			
3	N	29	E	20	SE	NE	6106	4.3	Supp Irr	McKay	7/01/1924	POU	3	N	28	E	24	NE	NW	7200		29.9	Supp Irr	McKay	07/01/1924
3	N	29	E	20	NE	SE	6106	0.1	Supp Irr	McKay	7/01/1924	POU	3	N	28	E	24	NW	NW	7200		30.6	Supp Irr	McKay	07/01/1924
3	N	29	E	20	SE	SE	6106	4.5	Supp Irr	McKay	7/01/1924	POU	3	N	29	E	21	SW	SW	6106		2.4	Supp Irr	McKay	07/01/1924
3	N	29	E	21	SW	NW	6106	0.3	Supp Irr	McKay	7/01/1924	POU	3	N	29	E	21	SW	SW	6106		2.5	Supp Irr	McKay	07/01/1924
3	N	29	E	21	NW	SW	6106	1.2	Supp Irr	McKay	7/01/1924	POU	3	N	29	E	21	SE	SW	6106		0.2	Supp Irr	McKay	07/01/1924
3	N	29	E	21	SW	SW	6106	23.8	Supp Irr	McKay	7/01/1924	POU	3	N	29	E	28	NE	NW	6106		1.2	Supp Irr	McKay	07/01/1924
3	N	29	E	21	SE	SW	6106	3.8	Supp Irr	McKay	7/01/1924	POU	3	N	29	E	28	NW	NW	6106		0.8	Supp Irr	McKay	07/01/1924
3	N	29	E	21	SE	SW	6106	2.5	Supp. Irr.	McKay	7/01/1924	POU													
3	N	29	E	28	NE	NW	6106	2.0	Supp. Irr.	McKay	7/01/1924	POU													
3	N	29	E	28	NW	NW	6106	22.1	Supp. Irr.	McKay	7/01/1924	POU													
3	N	29	E	29	NE	NE	6106	2.4	Supp. Irr.	McKay	7/01/1924	POU													
3	N	29	E	29	SW	NW	6104	0.6	Supp Irr	McKay	7/01/1924	POU													
							TOTAL ACRES	67.6												TOTAL ACRES	67.6				

1
1
2647

RECEIVED BY OWRD

APR 19 2017


SALEM, OR

5th of 5 Water Rights Certificate #79439

For Place of Use or Character of Use Changes

Are there other water right certificates, water use permits or ground water registrations associated with the "from" or the "to" lands? Yes No

If YES, list the certificate, water use permit, or ground water registration numbers: **Certs. 76051, 75126, 61534, & 75128.**

 Pursuant to ORS 540.510, any "layered" water use such as an irrigation right that is supplemental to a primary right proposed for transfer must be included in the transfer or be cancelled. Any change to a ground water registration must be filed separately in a ground water registration modification application.

For Substitution (ground water supplemental irrigation will be substituted for surface water primary irrigation) **N/A**

Ground water supplemental Permit or Certificate # **N/A**;
Surface water primary Certificate # **N/A**.

RECEIVED BY OWRD

APR 19 2017

For a change from Supplemental Irrigation Use to Primary Irrigation Use

Identify the primary certificate to be cancelled. Certificate # **N/A**

SALEM, OR

For a change in point(s) of appropriation (well(s)) or additional point(s) of appropriation:

Well log(s) are attached for each authorized and proposed well(s) that are clearly labeled and associated with the corresponding well(s) in Table 1 above and on the accompanying application map. (Tip: You may search for well logs on the Department's web page at: http://apps.wrd.state.or.us/apps/gw/well_log/Default.aspx **N/A**)

OR

Describe the construction of the authorized and proposed well(s) in Table 3 for any wells that do not have a well log. **N/A**

Table 3. Construction of Point(s) of Appropriation

Any well(s) in this listing must be clearly tied to corresponding well(s) described in Table 1 and shown on the accompanying application map. Failure to provide adequate information is likely to delay the processing of your transfer application. For proposed wells, we recommend that you consult a licensed well driller, geologist, or certified water right examiner for the proper information needed to complete the table.

Proposed or Authorized POA Name or Number	Is well already built? (Yes or No)	If an existing well, OWRD Well ID Tag No. L-___	Total well depth	Casing Diameter	Casing Intervals (feet)	Seal depth(s) (intervals)	Perforated or screened intervals (in feet)	Static water level of completed well (in feet)	Source aquifer (sand, gravel, basalt, etc.)	Well - specific rate (cfs or gpm). If less than full rate of water right
N/A										

5. ATTACHMENTS

Check each of the following attachments included with this application. The application will be returned if all required attachments are not included.

<p>Separate Section IV of – IV</p> <p>Description of Proposed Change(s) to a Water Right</p> <p><input checked="" type="checkbox"/> A Separate Section IV is enclosed for each water right to be affected by this transfer.</p> <p>Map</p> <p><input checked="" type="checkbox"/> Temporary Transfer A map meeting the requirements of OAR 690-385-3300 must be included but need not be prepared by a Certified Water Right Examiner.</p> <p>Consent to Transfer</p> <p><input type="checkbox"/> A copy of the written consent, if applicable, for a change in type of use of a water right to store water.</p>	<p>Supplemental Water Right Statement</p> <p><input type="checkbox"/> A written statement, if applicable, identifying supplemental water rights that will not be transferred, but remain unexercised at the authorized place of use during the irrigation season.</p> <p>Water Well Reports/Well Logs:</p> <p><input type="checkbox"/> The application is for a change from surface water to ground water and copies of all water well reports are attached.</p> <p><input type="checkbox"/> Water well reports are not available and attached is a description of construction details including well depth, static water level, and information necessary to establish the ground water body developed or proposed to be developed.</p> <p><input type="checkbox"/> The application is for a surface water transfer and water well reports are not required.</p> <p>Fees:</p> <p><input checked="" type="checkbox"/> Amount enclosed: \$1,660 See the Department's Fee Schedule at www.wrd.state.or.us or call (503) 986-0900.</p>
--	---

6. SIGNATURES

The district certifies the following:

- (1) The water right(s) proposed for transfer is a water right(s) subject to transfer and has not been forfeited for nonuse under ORS 540.610;
- (2) Each user affected by the proposed transfer has provided written authorization for the transfer and such authorization is on file with the district; and
- (3) The district has notified each affected user that the Department may condition or reject the transfer at any time to the extent necessary too avoid injury to an existing water right, and that the use of water on lands from which the water right is transferred (authorized place of use) and at the proposed place of use during the same irrigation season or calendar year may subject both the user and district to civil penalties. On behalf of the district, I affirm that the information contained in this application is true and accurate.


District Manager signature

MIKE WICK
name (print)

4/17/2017
date

RECEIVED BY OWRD

OR


APR 19 2017

Authorized District Representative signature

name (print)


date

SALEM, OR


Teres Fair (Owner of "TO" Land)

Teres Fair
name (print)

4/17/2017
date


Wayne A. Amstad Owner of Water Right

Wayne A. Amstad
name (print)

4-11-17
date