



Oregon Water Resources Department
 725 Summer Street NE, Suite A
 Salem, Oregon 97301-1266
 (503) 986-0900
 www.wrd.state.or.us

District Permanent Water Right Transfer Claim of Beneficial Use

1. APPLICANT INFORMATION

District: Rogue River Valley Irrigation District

Contact Person: June Condie

Phone: 541-773-6127

Mailing Address: 3139 Merriman Rd.

City: Medford State: OR

Zip: 97501

E-Mail address:

rrvid@rrvid.org

Transfer Number: T - 11702

2. WATER RIGHT(S)

Pursuant to OAR Chapter 690, Division 385, the district is submitting to the Water Resources Department this claim of beneficial use for the following water right(s):

PERMIT NUMBER	CERTIFICATE NUMBER	DECREE (name, volume, and page)	PRIMARY (P) OR SUPP (S)
-		See Attachment A	<input type="checkbox"/> P <input type="checkbox"/> S
-			<input type="checkbox"/> P <input type="checkbox"/> S
-			<input type="checkbox"/> P <input type="checkbox"/> S
-			<input type="checkbox"/> P <input type="checkbox"/> S

3. AUTHORIZED POINT(S) OF DIVERSION (POD) / APPROPRIATION (POA)

The authorized point(s) of diversion / appropriation for the water right modified by the transfer are as follows:

PERMIT NUMBER	DECREE or CERTIFICATE	POD / POA #	SOURCE	LOCATION – MEASURED DISTANCES
-				See Attachment A
-				
-				
-				

RECEIVED BY OWRD

MAR 20 2017

SALEM, OR

EXHIBIT 1
POINT OF DIVERSION
Attachment A

POD #	CERTIFICATE	PERMIT # PERFECTED UNDER	POINT OF DIVERSION	USE
1	85288	E-19	North & South Forks of the Little Butte Ck. & Bradshaw Drop	Primary (9,048.20)/Supplemental (705.20) 1/100 th of one CFS per second or it's equivalent
2	85714	Old Certificate 17213	North & South Forks of the Little Butte Ck	Primary Irrigation – 1 CFS to 140 acres
3	85286	Old Certificate 17213	North & South Forks of the Little Butte Ck	Primary Irrigation – 1 CFS to 140 acres
4	85876	R-50	Four Mile, Fish Lake Reservoir, North Fork Little Butte Ck. & Bradshaw Drop	Supplemental Irrigation
5	85877	1705	Hopkins Canal	Supplemental Irrigation
6	80573	R-50	Four Mile Lake, Fish Lake Dam, North Fork Little Butte Ck. Bradshaw Drop	Manufacturing and Domestic Uses
7	80575	1706	Bear Creek Diversion 37-1W-30 NENW	Supplemental Irrigation
8	80576	R-4563 & R-6175	Agate Dam on Dry Ck.	Supplemental Irrigation
9	80577	2993	Griffin Creek & Jackson Ck. into Hopkins Canal	Supplemental Irrigation
10	86489	407	North & South Forks of the Little Butte Ck.	Manufacturing & Domestic Uses
11	83729	25915	Conde Ck, Dead Indian Ck., Daley Ck/Beaver Dam Ck., South Fork Little Butte Ck., Howard Prairie Dam	Supplemental Irrigation
12	79912	R-4563 & R-6175	Agate Dam on Dry Ck., Antelope Ck., North & South Fork Little Butte Ck. and Agate reservoir	Supplemental Irrigation
13	79911	407	Four Mile Dam and Fish Lake Reservoir	Irrigation, Domestic, Municipal and Manufacturing
14		4951	Lake, Osborne, Yankee, Antelope, Dry, Bear, Anderson, Coleman, Griffin, Jackson, Horn, Willow Little Butte Cks., Bradshaw Drop, Little Butte Canal, Hopkins Canal, Phoenix Canal, Bear Creek Canal, Junction Canal, Oakleigh Canal.	Supplemental Irrigation

RECEIVED BY OWRD

MAR 20 2017

SALEM, OR

4. AUTHORIZED PLACE OF USE

The summary of the perfected change in place of use authorized by the final order approving the water right transfer is listed in Table 1.

TABLE 1 - AUTHORIZED PLACE OF USE (POU)												
CERTIFICATE DECREE or PERMIT	POD / POA #	PRIORITY DATE	USE	LEGAL DESCRIPTION							ACRES	USER NAME
				TWP	RNG	SEC	QQ	DLC	GOV'T LOT	TAX LOT		
See Table 2												
TOTAL:												

5. MAP AND SITE REPORT

Attached is a map and site report for each water right listed in Table 1 that satisfies the requirements of OAR 690-385-7400.

RECEIVED BY OWRD

MAR 20 2017

SALEM, OR

6. SIGNATURES

The district certifies that it has inspected the place of use listed in Table I, and confirms the change in place of use has been completed consistent with the terms and conditions of the final order approving the transfer.

Brian Ampson
Signature of District Manager
or District Board Chairperson

2-3-17
Date

BRIAN AMPSON
Type or Print Name of District Manager
or District Board Chairperson

RECEIVED BY OWRD

MAR 20 2017

SALEM, OR

CLAIM OF BENEFICIAL USE
Site Report

Transfer Number: T-11702

District Internal Notice #: 13-01

User Name: Lithia Real Estate Inc.

Place of Use: 37 1W 06 Tax Lot 2700

District Conveyance System:

Description of Delivery System: Pipe Ram Coker Butte Lateral to pump station

Headgate: Coker Butte Canal: Hopkins

Beneficial Use:

Description of Beneficial Use: Landscaping

Method Used to Apply Water: Sprinkler

Method Used to Calculate Beneficial Use: Visual Inspection

User Interviewed: Yes No

Beneficial Use Made as Authorized: Yes No

Description of Beneficial Use if Less than Authorized: _____

Inspected by: B. J. [Signature]

Date: 7-3-14

RECEIVED BY OWRD
MAR 20 2017
SALEM, OR

Rogue River Valley Irrigation District Water Rights Transfer Map



Located in NW 1/4 SE 1/4 SEC 06 T.37S R.1 W.W.M.

Tax Lot T37S R1W 06 2700 -1.1 ac

To: Lithia Real Estate Inc.

Certificates

- P85288
- S80575
- S80576
- S85876
- S85877
- S83729
- Permit #4951

- Transfer On
- Other to be transferred
- Tax Lot Line
- Qtr-Qtr

RECEIVED BY OWRD



Printed March 2014

RRVID #13-01

MAR 20 2017

SALEM, OR

Rogue River Valley Irrigation District Water Rights Transfer Map







Located in SW 1/4 SE 1/4 SEC 06 T.37S R.1 W.W.M

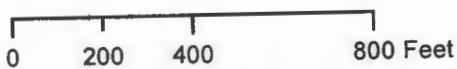
Tax Lot T37S R1W 06 2700 -2.0 ac

To: Lithia Real Estate Inc.

Certificates
P85714

S80576
S85876
S85877

-  Transfer On
-  Other to be transferred
-  Tax Lot RECEIVED BY OWRD
-  Qtr-Qtr



Printed March 2014

RRVID #13-01

MAR 20 2017

SALEM, OR

Rogue River Valley Irrigation District Water Rights Transfer Map



Located in NW 1/4 SE 1/4 SEC 06 T.37S R.1 W.W.M.

Tax Lot T37S R1W 06 2700 -15.4 ac


Located in SW 1/4 SE 1/4 SEC 06 T.37S R.1 W.W.M

Tax Lot T37S R1W 06 2700 -2.5 ac



To: Lithia Real Estate Inc.

- Transfer On
- Other to be transferred
- Tax Lot Line
- Qtr-Qtr RECEIVED BY OWRD



Certificates
 P85288
 S80576
 S85876
 S85877

CLAIM OF BENEFICIAL USE

Site Report

Transfer Number: T-11702

District Internal Notice #: 13-02

User Name: Carlos, Serrano / Alma, Mendez

Place of Use: 36 2W 25 Tax Lot 201

District Conveyance System:

Description of Delivery System: Whetstone Creek

Headgate: Whetstone

Canal: Hopkins

Beneficial Use:

Description of Beneficial Use: water from Hopkins to Whetstone pump station

Method Used to Apply Water: sprinkler

Method Used to Calculate Beneficial Use: visual inspection

User Interviewed:

Yes

No

Beneficial Use Made as Authorized:

Yes

No

Description of Beneficial Use if Less than Authorized: _____

Inspected by: B. [Signature]

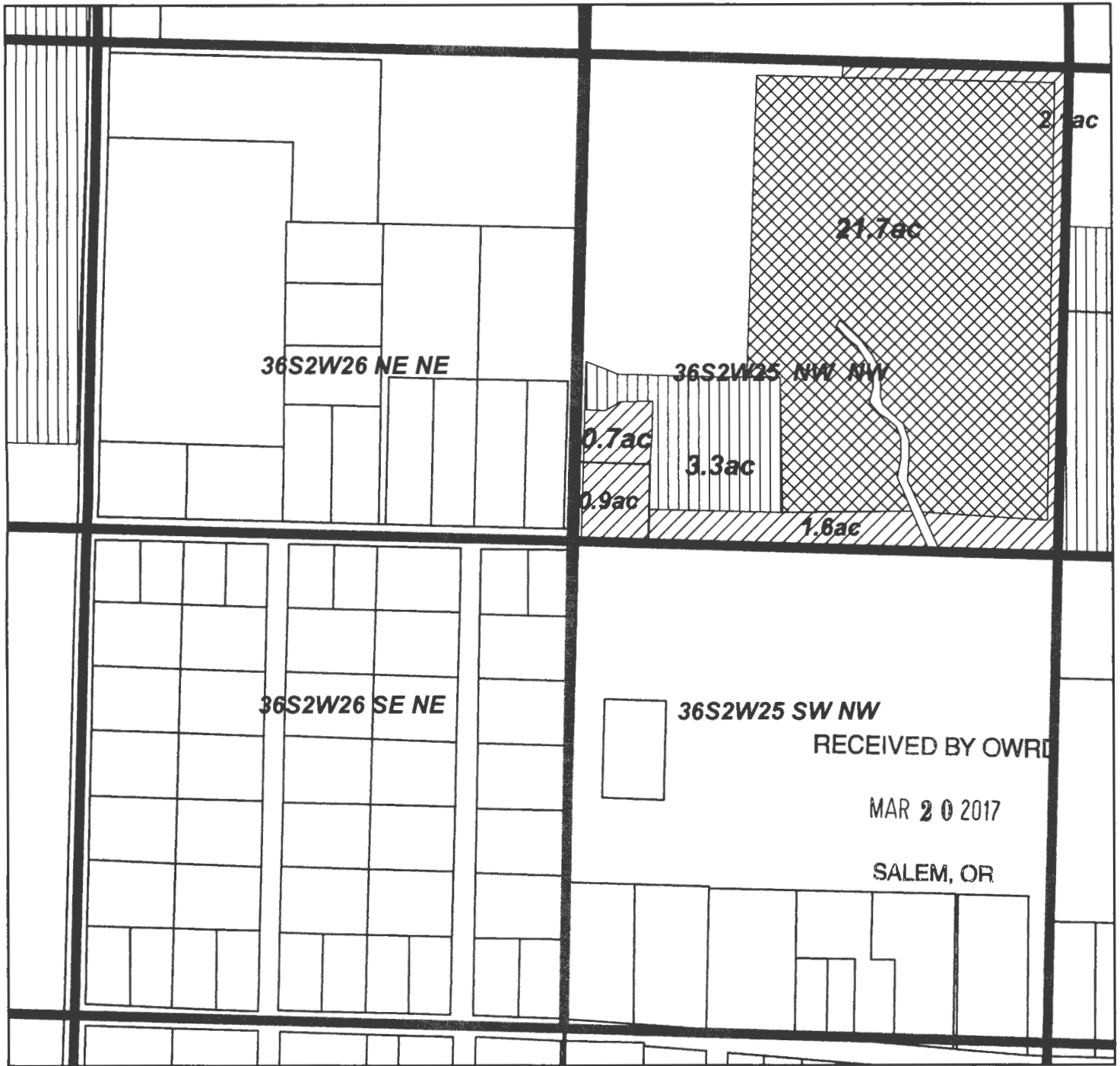
Date: 6-2-14

RECEIVED BY OWRD

MAR 20 2017

SALEM, OR

Rogue River Valley Irrigation District Water Rights Transfer Map



Located in NW 1/4 NW 1/4 SEC 25B T.36S R.2 W.W.M.






Tax Lot T36S R2W 25B 201 -21.7 ac

21.7 AC

To: Carlos Villa Serrano and Alma M Mendez

Certificates
P85288
S80575
S80576
S80577
S85876
S85877
S83729

RRVID #13-02

-  Transfer On
-  Time Limited Transfer
-  Existing Water Right
-  Section Line
-  Tax Lot Line

