



Oregon Water Resources Department
 725 Summer Street NE, Suite A
 Salem, Oregon 97301-1266
 (503) 986-0900
 www.wrd.state.or.us

District Permanent Water Right Transfer Claim of Beneficial Use

1. APPLICANT INFORMATION

District: Westland Irrigation District

Contact Person: Christine Hewlett

Phone: (541) 667-2030

Mailing Address: PO Box 944

City: Hermiston State: OR

Zip: 97838

E-Mail address:

wid.chris@machmedia.net

Transfer Number: T - 11330

2. WATER RIGHT(S)

Pursuant to OAR Chapter 690, Division 385, the district is submitting to the Water Resources Department this claim of beneficial use, with the appropriate fee, for the following water right(s):

PERMIT NUMBER	CERTIFICATE NUMBER	DECREE (name, volume, and page)	PRIMARY (P) OR SUPP (S)
-	76715	Westland Irrigation District	<input checked="" type="checkbox"/> P <input type="checkbox"/> S
S-7400	79439	US Bureau of Reclamation	<input type="checkbox"/> P <input checked="" type="checkbox"/> S
-			<input type="checkbox"/> P <input type="checkbox"/> S
-			<input type="checkbox"/> P <input type="checkbox"/> S

3. AUTHORIZED POINT(S) OF DIVERSION (POD) / APPROPRIATION (POA)

The authorized point(s) of diversion / appropriation for the water right modified by the transfer are as follows:

PERMIT NUMBER	DECREE or CERTIFICATE	POD / POA #	SOURCE	LOCATION – MEASURED DISTANCES
-	76715	1	Umatilla River	N 76°45'56"E 2913.19 ft from W 1/4 corner section 21 SW NE Section 21 T3N, R29E W.M.
S-7400	79439	2	McKay Reservoir	NW 1/4 SE 1/4, Section 34, Township 2 North, Range 32 East, W.M.
-				
-				

RECEIVED BY OWRD

APR 18 2017

4. AUTHORIZED PLACE OF USE

The summary of the perfected change in place of use authorized by the final order approving the water right transfer is listed in Table 1.

TABLE 1 – AUTHORIZED PLACE OF USE (POU)												
CERTIFICATE DECREE or PERMIT	POD / POA #	PRIORITY DATE	USE	LEGAL DESCRIPTION							ACRES	USER NAME
				TWP	RNG	SEC	QQ	DLC	GOV'T LOT	TAX LOT		
76715	1	3/14/1903	IR	3 N	27 E	1	NW SW			4700	9.0	Kent Madison
79439	2	7/1/1924	IS	3 N	27 E	1	NW SW			4700	9.0	Kent Madison
TOTAL:											18	

MAP AND SITE REPORT

Attached is a map and site report for each water right listed in Table 1 that satisfies the requirements of OAR 690-385-7400.

RECEIVED BY OWRD


APR 18 2017

SALEM, OR

5.

6. SIGNATURES

The district certifies that it has inspected the place of use listed in Table I, and confirms the change in place of use has been completed consistent with the terms and conditions of the final order approving the transfer.



Signature of District Manager
or District Board Chairperson

2/15/2017
Date

MIKE WICK

Type or Print Name of District Manager
or District Board Chairperson

RECEIVED BY OWRD

APR 18 2017

SALEM, OR

**CLAIM OF BENEFICIAL USE
Site Report**

Transfer Number: T - 11330 District Internal Notice #: 2011-01

User Name: Kent Madison

Place of Use:

USE	POD #	TWP	RNG	SEC	QQ	DLC	GOV'T LOT	TAX LOT	ACRES
IR	1	3N	27E	1	NWSW			4700	9.0
IS	2	3N	27E	1	NWSW			4700	9.0

District Conveyance System:

Description of Delivery System: pressurized pipeline

Headgate: _____ Canal: _____

Beneficial Use:

Description of Beneficial Use: corn

Method Used to Apply Water: center pivot

Method Used to Calculate Beneficial Use: visual

User Interviewed: Yes () No

Beneficial Use Made as Authorized: Yes () No

Description of Beneficial Use if Less than Authorized:

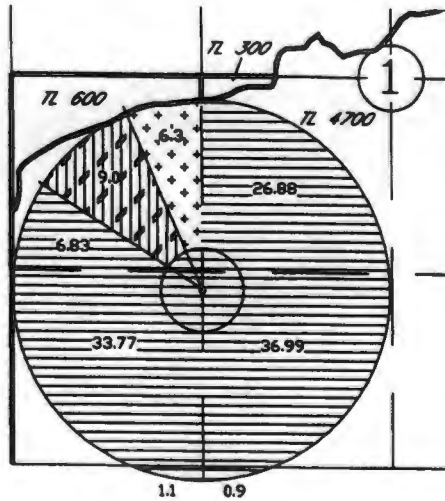
Inspected By:  Date: 9/1/2014

Instructions: Attach and label the corresponding final proof map.

RECEIVED BY OWRD

2011 WESTLAND IRRIGATION DISTRICT
 540.580 Transfer T-11330
 Notice 2011 -01 Madison FINAL PROOF
 Cert. 76715 Primary &
 Cert. 79439 Supplemental.

T3N., R27E., W.M.



TD: 76715 & 79439 - 9.0 acres
 Existing primary permits S-51017 &
 S-54675 diminished to supplemental
 to incoming primary certificate 76715

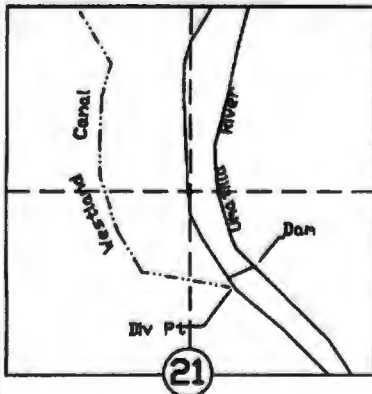


76717 & 79439 (see 2008 T-10762) and
 permits S-51017 & S-54675 not involved
 with this transfer



Primary permits S-51017 & S-54675
 not involved with this transfer

T3N., R 29E., W.M.



RECEIVED BY OWRD

APR 18 2017

SALEM, OR



SCALE IN FEET

NOTE: THE PURPOSE OF THIS MAP IS TO IDENTIFY THE APPROXIMATE LOCATION
 OF THE WATER RIGHT. IT IS NOT INTENDED TO PROVIDE INFORMATION
 RELATIVE TO THE LOCATION OF PROPERTY OWNERSHIP BOUNDARY LINES.