



State of Oregon  
 Water Resources Department  
 725 Summer Street NE, Suite A  
 Salem, Oregon 97301-1266  
 (503) 986-0900

## Application for Water Right Temporary or Drought Temporary Transfer Part 1 of 5 – Minimum Requirements Checklist

**This temporary transfer application will be returned if Parts 1 through 5 and all required attachments are not completed and included.**  
 For questions, please call (503) 986-0900, and ask for Transfer Section.

**RECEIVED BY OWRD**

**FOR ALL TEMPORARY TRANSFER APPLICATIONS**

Check all items included with this application. (N/A = Not Applicable)

MAY 03 2017

- Part 1 – Completed Minimum Requirements Checklist.
- Part 2 – Completed Temporary Transfer Application Map Checklist.
- Part 3 – Application Fee, payable by check to the Oregon Water Resources Department, and completed Fee Worksheet, page 3. Try the new online fee calculator at: [http://apps.wrd.state.or.us/apps/misc/wrd\\_fee\\_calculator](http://apps.wrd.state.or.us/apps/misc/wrd_fee_calculator). If you have questions, call Customer Service at (503) 986-0801.
- Part 4 – Completed Applicant Information and Signature.
- Part 5 – Information about Transferred Water Rights: **How many water rights are to be transferred?** 1 **List them here:** 29292

**SALEM, OR**

Please include a separate Part 5 for each water right. (See instructions on page 5)

- N/A For standard Temporary Transfer (one to five years) **Begin Year** '17 **End Year** '21.
- N/A Temporary Drought Transfer (Only in counties where the Governor has declared drought)

**RECEIVED BY OWRD**

**Attachments:**

- Completed Temporary Transfer Application Map.
- Completed Evidence of Use Affidavit and supporting documentation.
- Current recorded deed for the land **from** which the authorized place of use is temporarily being moved.
- N/A Affidavit(s) of Consent from Landowner(s) (if the applicant does not own the land the water right is on.)
- N/A Supplemental Form D – For water rights served by or issued in the name of a district. Complete when the temporary transfer applicant is not the district.
- N/A Land Use Information Form with approval and signature (or signed land use form receipt stub). Not required if water is to be diverted, conveyed, and/or used only on federal lands or if **all** of the following apply: a) a change in place of use only, b) no structural changes, c) the use of water is for irrigation only, and d) the use is located within an irrigation district or an exclusive farm use zone.
- N/A Water Well Report/Well Log for changes in point(s) of appropriation (well(s)) or additional point(s) of appropriation (if necessary to convey water to the proposed place of use).

APR 24 2017

**SALEM, OR**

**(For Staff Use Only)**  
**WE ARE RETURNING YOUR APPLICATION FOR THE FOLLOWING REASON(S):**

Application fee not enclosed/insufficient       Map not included or incomplete  
 Land Use Form not enclosed or incomplete  
 Additional signature(s) required       Part \_\_\_\_\_ is incomplete  
 Other/Explanation \_\_\_\_\_  
 Staff: \_\_\_\_\_ 503-986-0 \_\_\_\_\_ Date: \_\_\_\_/\_\_\_\_/\_\_\_\_

## Part 2 of 5 – Temporary Transfer Application Map Checklist

**Your temporary transfer application will be returned if any of the map requirements listed below are not met.**

**Please be sure that the temporary transfer application map you submit includes all the required items and matches the existing water right map. Check all boxes that apply.**

- N/A If **more than three** water rights are involved, separate maps are needed for each water right.
- Permanent quality printed with dark ink on good quality paper.
- The size of the map can be 8½ x 11 inches, 8½ x 14 inches, 11 x 17 inches, or up to 30 x 30 inches. For 30 x 30 inch maps, one extra copy is required.
- A north arrow, a legend, and scale.
- ? The scale of the map must be: 1 inch = 400 feet, 1 inch = 1,320 feet, the scale of the Final Proof/Claim of Beneficial Use Map (the map used when the permit was certificated), the scale of the county assessor map if the scale is not smaller than 1 inch = 1,320 feet, or a scale that has been pre-approved by the Department.
- Township, Range, Section, ¼ ¼, DLC, Government Lot, and other recognized public land survey lines.
- Tax lot boundaries (property lines) are required. Tax lot numbers are recommended.
- Major physical features including rivers and creeks showing direction of flow, lakes and reservoirs, roads, and railroads.
- Major water delivery system features from the point(s) of diversion/appropriation such as main pipelines, canals, and ditches.
- Existing place of use that includes separate hachuring for each water right, priority date, and use including number of acres in each quarter-quarter section, government lot, or in each quarter-quarter section as projected within government lots, donation land claims, or other recognized public land survey subdivisions. If less than the entirety of the water right is being changed, a separate hachuring is needed for lands left unchanged.
- N/A Proposed temporary place of use that includes separate hachuring for each water right, priority date, and use including number of acres in each quarter-quarter section, government lot, or in each quarter-quarter section as projected within government lots, donation land claims, or ~~other~~ recognized public land survey subdivisions.
- Existing point(s) of diversion or well(s) with distance and bearing or coordinates from a recognized survey corner. This information can be found in your water right certificate or permit.
- N/A If you are proposing a change in point(s) of diversion or well(s) to convey water to the new temporary place of use, show the proposed location and label it clearly with distance and bearing or coordinates. If GPS coordinates are used, latitude-longitude coordinates may be expressed as either degrees-minutes-seconds with at least one digit after the decimal (example – 42°32'15.5") or degrees-decimal with five or more digits after the decimal (example – 42.53764°).

**RECEIVED BY OWRD**

**MAY 03 2017**

**SALEM, OR**

Revised 7/1/2013

**RECEIVED BY OWRD**

**APR 24 2017**

**SALEM, OR**

**Part 3 of 5 – Fee Worksheet**

FEE WORKSHEET for TEMPORARY (not drought) TRANSFERS			
1	Base Fee (includes temporary change to one water right for up to 1 cfs)	1	\$700.00
2	Number of water rights included in transfer <u>.19</u> (2a) Subtract 1 from the number in 3a above: <u>∅</u> (2b) <i>If only one water right this will be 0</i> Multiply line 2b by \$225.00 and enter » » » » » » » » » » » » » » » » »	2	∅
3	Do you propose to add or change a well, or change from a surface water POD to a well? <input checked="" type="checkbox"/> No: enter 0 » » » » » » » » » » » » » » » » » <input type="checkbox"/> Yes: enter \$350 » » » » » » » » » » » » » » » » »	3	∅
4	Do you propose to change the place of use for a non-irrigation use? <input checked="" type="checkbox"/> No: enter 0 on line 4 » » » » » » » » » » » » » » » » » <input type="checkbox"/> Yes: enter the cfs for the portions of the rights to be transferred: _____ (4a) Subtract 1.0 from the number in 4a above: _____ (4b) If 4b is 0, enter 0 on line 4 » » » » » » » » » » » » » » » » » If 4b is greater than 0, round up to the nearest whole number: _____ (4c) and multiply 4c by \$175.00, then enter on line 4 » » » » » » » » » » » »	4	∅
5	Do you propose to change the place of use for an irrigation use? <input type="checkbox"/> No: enter 0 on line 5 » » » » » » » » » » » » » » » » » <input checked="" type="checkbox"/> Yes: enter the number of acres for the portions of the rights to be transferred: <u>15.5</u> (5a) Multiply the number of acres in 5a above by \$2.00 and enter on line 5 » »	5	31.00
6	Add entries on lines 1 through 5 above » » » » » » » » » » Subtotal:	6	731.00
7	Is this transfer: <input type="checkbox"/> necessary to complete a project funded by the Oregon Watershed Enhancement Board (OWEB) under ORS 541.932? <input type="checkbox"/> endorsed in writing by ODFW as a change that will result in a net benefit to fish and wildlife habitat? If one or more boxes is checked, multiply line 6 by 0.5 and enter on line 7 » If no box is applicable, enter 0 on line 7 » » » » » » » » » » » » » » » » »	7	∅
8	Subtract line 7 from line 6 » » » » » » » » » » » » » » » » » <b>Transfer Fee:</b>	8	731.00

RECEIVED BY OWRD

MAY '03 2017

SALEM, OR

FEE WORKSHEET for TEMPORARY DROUGHT TRANSFERS			
1	Base Fee (includes drought application and recording fee for up to 1 cfs)	1	\$200.00
2	Enter the cfs for the portions of the rights to be transferred (see example below*): _____ (2a) Subtract 1.0 from the number in 2a above: _____ (2b) If 2b is 0, enter 0 on line 3 » » » » » » » » » » » » » » » » » If 2b is greater than 0, round up to the nearest whole number: _____ (2c) and multiply 2c by \$50, then enter on line 2 » » » » » » » » » » » »	2	n/a
3	Add entries on lines 1 through 2 above » » » » » » » » » » <b>Transfer Fee:</b>	3	

*\*Example for Line 2a calculation to transfer 45.0 acres of Primary Certificate 12345 (total 1.25 cfs for 100 acres) and 45.0 acres of Supplemental Certificate 87654 (1/80 cfs per acre) on the same land:*

1. Divide total authorized cfs by total acres in the water right (for C12345, 1.25 cfs ÷ 100 ac); then multiply by the number of acres to be transferred to get the transfer cfs ( $x 45 ac = 0.56 cfs$ ).
2. If the water right certificate does not list total cfs, but identifies the allowable use as 1/40 or 1/80 of a cfs per acre; multiply number of acres proposed for change by either 0.025 (1/40) or 0.0125 (1/80). (For C87654,  $45.0 ac \times 0.0125 cfs/ac = 0.56 cfs$ )
3. Add cfs for the portions of water rights on all the land included in the transfer; however **do not count cfs for supplemental rights on acreage for which you have already calculated the cfs fee for the primary right on the same land**. The fee should be assessed only once for each "on the ground" acre included in the transfer. (In this example, blank 2a would be only 0.56 cfs, since both rights serve the same 45.0 acres. Blank 2b would be 0 and Line 2 would then also be 0.)

RECEIVED BY OWRD

## Part 4 of 5 – Applicant Information and Signature

### Applicant Information

APPLICANT/BUSINESS NAME <i>Siri and Son Farms</i>		PHONE NO. <i>503 482 5788</i>	ADDITIONAL CONTACT NO.
ADDRESS <i>16410 SE Hwy 212</i>			FAX NO. <i>503 855 3341</i>
CITY <i>DAMASCUS</i>	STATE <i>OR</i>	ZIP <i>97089</i>	E-MAIL <i>bobbie@siriandsonfarms.com</i>
<b>BY PROVIDING AN E-MAIL ADDRESS, CONSENT IS GIVEN TO RECEIVE ALL CORRESPONDENCE FROM THE DEPARTMENT ELECTRONICALLY. COPIES OF THE FINAL ORDER DOCUMENTS WILL ALSO BE MAILED.</b>			

**Agent Information** – The agent is authorized to represent the applicant in all matters relating to this application.

AGENT/BUSINESS NAME		PHONE NO.	ADDITIONAL CONTACT NO.
ADDRESS			FAX NO.
CITY	STATE	ZIP	E-MAIL
<b>BY PROVIDING AN E-MAIL ADDRESS, CONSENT IS GIVEN TO RECEIVE ALL CORRESPONDENCE FROM THE DEPARTMENT ELECTRONICALLY. COPIES OF THE FINAL ORDER DOCUMENTS WILL ALSO BE MAILED.</b>			

Explain in your own words what you propose to accomplish with this transfer application; and why:  
*We want to irrigate vegetables at T15, R3E, sec. 31 using an existing water right (cert. # 29292) from our property at T25, R3E, sec. 6. We can be more productive + efficient at T15, R3E, sec 31.*



If you need additional space, continue on a separate piece of paper and attach to the application as "Attachment 1".

Check this box if this project is fully or partially funded by the American Recovery and Reinvestment Act. (Federal stimulus dollars)

**RECEIVED BY OWRI**

MAY 03 2017

I (we) affirm that the information contained in this application is true and accurate.

 Applicant signature	<i>James Siri</i> Print Name (and Title if applicable)	<i>4/20/2017</i> Date	
 Applicant signature	<i>Mollie Siri</i> Print Name (and Title if applicable)	<i>4-20-2017</i> Date	<b>SALEM, OR</b>

Is the applicant the sole owner of the land on which the water right, or portion thereof, proposed for transfer is located?  Yes  No

If NO, include signatures of all landowners (and mailing and/or e-mail addresses if different than the applicant's) or attach affidavits of consent (and mailing and/or e-mail addresses) from all landowners or individuals/entities to which the water right(s) has been conveyed.

**RECEIVED BY OWRD**

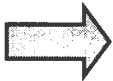
APR 24 2017

Check here if any of the water rights proposed for transfer are or will be located within or served by an irrigation or other water district. (Tip: Complete and attach Supplemental Form D.)

DISTRICT NAME <i>Sunrise Water Authority</i>	ADDRESS <i>10602 SE 129th</i>	
CITY <i>Happy Valley</i>	STATE <i>OR</i>	ZIP <i>97086</i>

Check here if water for any of the rights supplied under a water service agreement or other contract for stored water with a federal agency or other entity.

ENTITY NAME	ADDRESS	
CITY	STATE	ZIP



To meet State Land Use Consistency Requirements, you must list all local governments (each county, city, municipal corporation, or tribal government) within whose jurisdiction water will be diverted, conveyed or used.

ENTITY NAME <i>Clackamas County</i>	ADDRESS	
CITY <i>Oregon City</i>	STATE <i>OR</i>	ZIP

ENTITY NAME <i>City of Happy Valley</i>	ADDRESS <i>16000 SE Misty Dr.</i>	
CITY <i>Happy Valley</i>	STATE <i>OR</i>	ZIP <i>97086</i>

### INSTRUCTIONS for editing the Application Form

- Photocopy pages or tables in Part 5, ~~mark through~~ any non-applicable information, insert/attach photocopied pages to document in the appropriate location, and manually amend page numbers as necessary (e.g. Page 5 of 9 10).
- You may refer to additional attachments that you may include, such as separately produced tables or spreadsheets to convey large numbers of rows of place of use listings, owner/property parcels, etc. You may contact the Department at 503-986-0900 and ask for Transfer Staff if you have questions.

RECEIVED BY OWRD

MAY 03 2017

SALEM, OR

RECEIVED BY OWRD

APR 24 2017

SALEM, OR

**Part 5 of 5 – Water Right Information**

Please use a separate Part 5 for each water right being changed. See instructions on page 5, to copy and paste additional Part 5s, or to add additional rows to tables within the form.

RECEIVED BY OWRD RECEIVED BY OWRD

**Description of Water Delivery System**

System capacity: \_\_\_\_\_ cubic feet per second (cfs) OR **MAY 03 2017** APR 24 2017  
75 gallons per minute (gpm)

Describe the current water delivery system or the system that was in place at some time within the last five years. Include information on the pumps, canals, pipelines and sprinklers used to divert, convey and apply the water at the authorized place of use. **SALEM, OR SALEM, OR**  
Electric pump; 2" underground mainline pipes; we use drip tape or 2" moveable pipe + sprinklers for overhead irrigation

**Table 1. Location of Authorized and Proposed Point(s) of Diversion (POD) or Appropriation (POA)** (Note: If the POD/POA name is not specified on the certificate, assign it a name or number here.)

POD/POA Name or Number	Is this POD/POA Authorized on the Certificate or is it Proposed?	If POA, OWRD Well Log ID# (or Well ID Tag # L- )	Twp	Rng	Sec	¼ ¼	Tax Lot, DLC or Gov't Lot	Measured Distances (from a recognized survey corner)
36418 POA#1	<input checked="" type="checkbox"/> Authorized <input type="checkbox"/> Proposed	Clac. 62981	2S	3E	6	SWSE	400	8 chains north and 5 chains east from S ¼ corner sec. 6
POA#2	<input type="checkbox"/> Authorized <input checked="" type="checkbox"/> Proposed	Clac. 2554	1S	3E	31	NENE SENE	101	1,400 feet west and 500 feet north of the center of NE ¼
	<input type="checkbox"/> Authorized <input type="checkbox"/> Proposed							
	<input type="checkbox"/> Authorized <input type="checkbox"/> Proposed							

**Check all type(s) of temporary change(s) proposed below (change "CODES" are provided in parentheses):**

- Place of Use (POU)  Appropriation/Well (POA)
- Point of Diversion (POD)  Additional Point of Appropriation (APOA)
- Additional Point of Diversion (APOD)

**Check all type(s) of temporary change(s) due to drought proposed below (change "CODES" are provided in parentheses):**

- Place of Use (POU)  Point of Appropriation/Well (POA)
- Character of Use (USE)  Additional Point of Appropriation (APOA)
- Point of Diversion (POD)  Additional Point of Diversion (APOD)

**Will all of the proposed changes affect the entire water right?**

- Yes Complete only the Proposed ("to" lands) section of Table 2 on the next page. Use the "CODES" listed above to describe the proposed changes.
- No Complete all of Table 2 to describe the portion of the water right to be changed.

Amended

RECEIVED

JUL 12 2017

WATER RESOURCES DEPT  
SALEM, OREGON

Part 5 of 5 - Water Right Information

Please use a separate Part 5 for each water right being changed. See instructions on page 5, to copy and paste additional Part 5s, or to add additional rows to tables within the form.

RECEIVED BY OWRD RECEIVED BY OWRD

Description of Water Delivery System

System capacity: \_\_\_\_\_ cubic feet per second (cfs) OR MAY 03 2017 APR 24 2017  
75 gallons per minute (gpm)

Describe the current water delivery system or the system that was in place at some time within the last five years. Include information on the pumps, canals, pipelines and sprinklers used to divert, convey and apply the water at the authorized place of use. SALEM, OR SALEM, OR  
Electric pump; 2" underground mainline pipes; we use drip tape or 2" moveable pipe + sprinklers for overhead irrigation

Table 1. Location of Authorized and Proposed Point(s) of Diversion (POD) or Appropriation (POA) (Note: If the POD/POA name is not specified on the certificate, assign it a name or number here.)

BB  
7-12-17

POD/POA Name or Number	Is this POD/POA Authorized on the Certificate or is it Proposed?	If POA, OWRD Well Log ID# (or Well ID Tag #)	Twp	Rng	Sec	1/4	Tax Lot, DLC or Gov't Lot	Measured Distances (from a recognized survey corner)
<u>36084</u>	<input checked="" type="checkbox"/> Authorized <input type="checkbox"/> Proposed	<u>Clac. 4615</u> <del>6298</del>	<u>BB712</u>	<u>17</u>				
<u>POA#1</u>	<input checked="" type="checkbox"/> Authorized <input type="checkbox"/> Proposed	<u>Clac. 2554</u>	<u>2S</u>	<u>3E</u>	<u>6</u>	<u>SWSE</u>	<u>400</u>	<u>8 chains north and 5 chains east from S 1/4 corner sec. 6</u>
<u>POA#2</u>	<input type="checkbox"/> Authorized <input checked="" type="checkbox"/> Proposed	<u>Clac. 2554</u>	<u>1S</u>	<u>3E</u>	<u>31</u>	<u>NENE SENE</u>	<u>101</u>	<u>1,400 feet west and 500 feet north of the center of NE 1/4</u>
	<input type="checkbox"/> Authorized <input type="checkbox"/> Proposed							
	<input type="checkbox"/> Authorized <input type="checkbox"/> Proposed							

Check all type(s) of temporary change(s) proposed below (change "CODES" are provided in parentheses):

- Place of Use (POU)
- Point of Diversion (POD)
- Additional Point of Diversion (APOD)
- Appropriation/Well (POA)
- Additional Point of Appropriation (APOA)

Check all type(s) of temporary change(s) due to drought proposed below (change "CODES" are provided in parentheses):

- Place of Use (POU)
- Character of Use (USE)
- Point of Diversion (POD)
- Point of Appropriation/Well (POA)
- Additional Point of Appropriation (APOA)
- Additional Point of Diversion (APOD)

Will all of the proposed changes affect the entire water right?

- Yes Complete only the Proposed ("to" lands) section of Table 2 on the next page. Use the "CODES" listed above to describe the proposed changes.
- No Complete all of Table 2 to describe the portion of the water right to be changed.

Please use and attach additional pages of Table 2 as needed.  
See page 6 for instructions.

Do you have questions about how to fill-out the tables?  
Contact the Department at 503-986-0900 and ask for Transfer Staff.

**Table 2. Description of Temporary Changes to Water Right Certificate # 29292**

List only the part of the right that will be changed. For the acreage in each 1/4 1/4, list the change proposed. If more than one change, specify the acreage associated with each change. If more than one POD/POA, specify the acreage associated with each POD/POA.

AUTHORIZED (the "from" or "off" lands) The listing that appears on the certificate BEFORE PROPOSED CHANGES List only that part or portion of the water right that will be changed.											Proposed Changes (see "CODES" from previous page)	PROPOSED (the "to" or "on" lands) The listing as it would appear AFTER PROPOSED CHANGES are made.														
Twp	Rng	Sec	1/4	1/4	Tax Lot	Gvt Lot or DLC	Acres	Type of USE listed on Certificate	POD(s) or POA(s) (name or number from Table 1)	Priority Date		Twp	Rng	Sec	1/4	1/4	Tax Lot	Gvt Lot or DLC	Acres	New Type of USE	POD(s)/ POA(s) to be used (from Table 1)	Priority Date				
<b>EXAMPLE</b>																										
2	S	9	15	NE	NW	100		15.0	Irrigation	POD #1 POD #2	1901	POU/POD	2	S	9	E	1	NW	NW	500	1	10.0		POD #5	1901	
"	"	"	"	"	"	"	"	"	EXAMPLE	"	"	"	"	"	"	"	"	"	"	"	"	"	"	POD #6	1901	
2	S	3	E	6	SW	SE	400		13.4	Irrigation	36084	1957	POU/POD	1	S	3	E	31	SE	SE	101		13.4	SAME USE	POA # 2 CLAR 2554	
<b>RECEIVED</b>																										
JUL 12 2017																										
TOTAL ACRES											13.4	TOTAL ACRES											13.4			

WATER RESOURCES DEPT  
SALEM, OREGON

Additional remarks:



Please use and attach additional pages of Table 2 as needed.  
See page 6 for instructions.

Do you have questions about how to fill-out the tables?  
Contact the Department at 503-986-0900 and ask for Transfer Staff.

**Table 2. Description of Temporary Changes to Water Right Certificate # 29292**

List only the part of the right that will be changed. For the acreage in each 1/4 1/4, list the change proposed. If more than one change, specify the acreage associated with each change. If more than one POD/POA, specify the acreage associated with each POD/POA.

AUTHORIZED (the "from" or "off" lands) The listing that appears on the certificate BEFORE PROPOSED CHANGES List only that part or portion of the water right that will be changed.											Proposed Changes (see "CODES" from previous page)	PROPOSED (the "to" or "on" lands) The listing as it would appear AFTER PROPOSED CHANGES are made.										
Twp	Rng	Sec	1/4	1/4	Tax Lot	Gvt Lot or DLC	Acres	Type of USE listed on Certificate	POD(s) or POA(s) (name or number from Table 1)	Priority Date		Twp	Rng	Sec	1/4	1/4	Tax Lot	Gvt Lot or DLC	Acres	New Type of USE	POD(s)/ POA(s) to be used (from Table 1)	Priority Date
<b>EXAMPLE</b>																						
2	S	9	15	NE	NW	100	15.0	Irrigation	POD #1 POD #2	1901	POU/POD	2	S	9	E	1	NW	NW	500	1	10.0	POD #5 1901
"	"	"	"	"	"	"	"	EXAMPLE	"	"	"	2	S	9	E	2	SW	NW	500		5.0	POD #6 1901
2	S	3	E	6	SW	SE	400	15.5	Irrigation	POA #1 36418	1957	POU	1	S	3	E	31	NE SE	NE NE	101	15.5	same use irrigation POA #2
TOTAL ACRES											TOTAL ACRES											

Additional remarks: \_\_\_\_\_

**RECEIVED BY OWRD**

**RECEIVED BY OWRD**

MAY 03 2017

TACS

APR 24 2017

SALEM, OR

SALEM, OR

1 2658

**For Place of Use Changes**

Are there other water right certificates, water use permits or ground water registrations associated with the "from" or the "to" lands?  Yes  No

If YES, list the certificate, water use permit, or ground water registration numbers: \_\_\_\_\_

Pursuant to ORS 540.525, any "layered" water use such as an irrigation right that is supplemental to a primary right proposed for temporary transfer can be included in the transfer or remain unused on the authorized place of use. If the primary water right does not revert soon enough to allow use of the supplemental right within five years, the supplemental right shall become subject to cancellation for nonuse under ORS 540-610.

**For a change in point(s) of appropriation (well(s)) or additional point(s) of appropriation if necessary to convey the water to the new temporary place of use:**

Well log(s) are attached for each authorized and proposed well(s) that are clearly labeled and associated with the corresponding well(s) in Table 1 above and on the accompanying application map. (Tip: You may search for well logs on the Department's web page at: [http://apps.wrd.state.or.us/apps/gw/well\\_log/Default.aspx](http://apps.wrd.state.or.us/apps/gw/well_log/Default.aspx))

**AND/OR**

Describe the construction of the authorized and proposed well(s) in Table 3 for any wells that do not have a well log. For *proposed wells not yet constructed or built*, provide "a best estimate" for each requested information element in the table. The Department recommends you consult a licensed well driller, geologist, or certified water right examiner to assist with assembling the information necessary to complete Table 3.

**Table 3. Construction of Point(s) of Appropriation**

Any well(s) in this listing must be clearly tied to corresponding well(s) described in Table 1 and shown on the accompanying application map. Failure to provide the information will delay the processing of your transfer application until it is received. The information is necessary for the department to assess whether the proposed well(s) will access the same source aquifer as the authorized point(s) of appropriation (POA). The Department is prohibited by law from approving POA changes that do not access the same source aquifer.

Proposed or Authorized POA Name or Number	Is well already built? (Yes or No)	If an existing well, OWRD Well ID Tag No. L-___	Total well depth	Casing Diameter	Casing Intervals (feet)	Seal depth(s) (intervals)	Perforated or screened intervals (in feet)	Static water level of completed well (in feet)	Source aquifer (sand, gravel, basalt, etc.)	Well - specific rate (cfs or gpm). If less than full rate of water right

RECEIVED BY OWRD

MAY 03 2017

SALEM, OR

RECEIVED BY OWRD

APR 24 2017

SALEM, OR