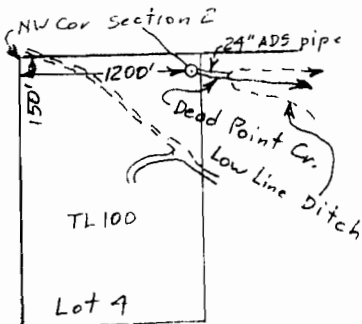
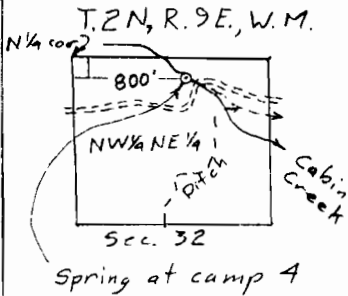
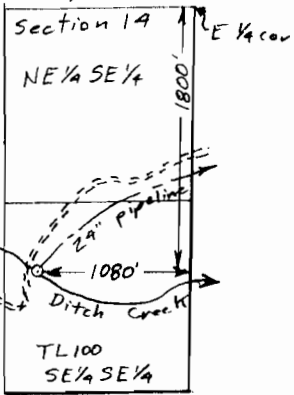
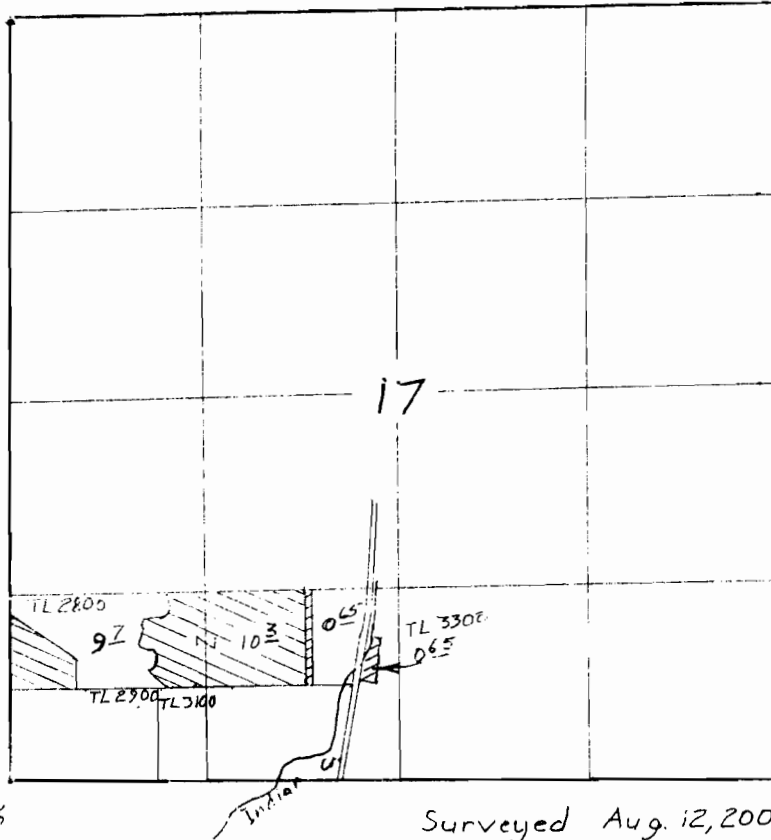


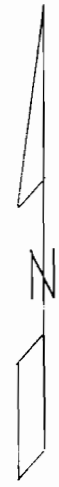
T.2N, R.9E, W.M. TOWNSHIP 2 NORTH, RANGE 10 EAST, W.M.



T.1N., R.9 E, W.M.



Surveyed Aug. 12, 2002



Scale 1" = 1320'

- ⊗ C-46954
- ⊗ C-46956

Claim of Beneficial Use Map
for

FARMERS IRRIGATION DIST.

T-7598

RECEIVED
OCT 01 2002
WATER RESOURCES DEPT
SALEM, OREGON

Certified Water Right Examiner
#1
Bruce A. Estes
Bruce A. Estes
Nov. 19, 1987
STATE OF OREGON
Renewal Dec 31, 2003

This map is for the purpose of locating a water right only and has no intent to provide legal dimensions or the location of property lines.

ESTES SURVEYS, LLC
6293 Sunnyview Rd. NE Salem, OR 97305 (503) 585-7593
60382 Arnold Rd. Bend, OR 97702 (503) 382-7391