

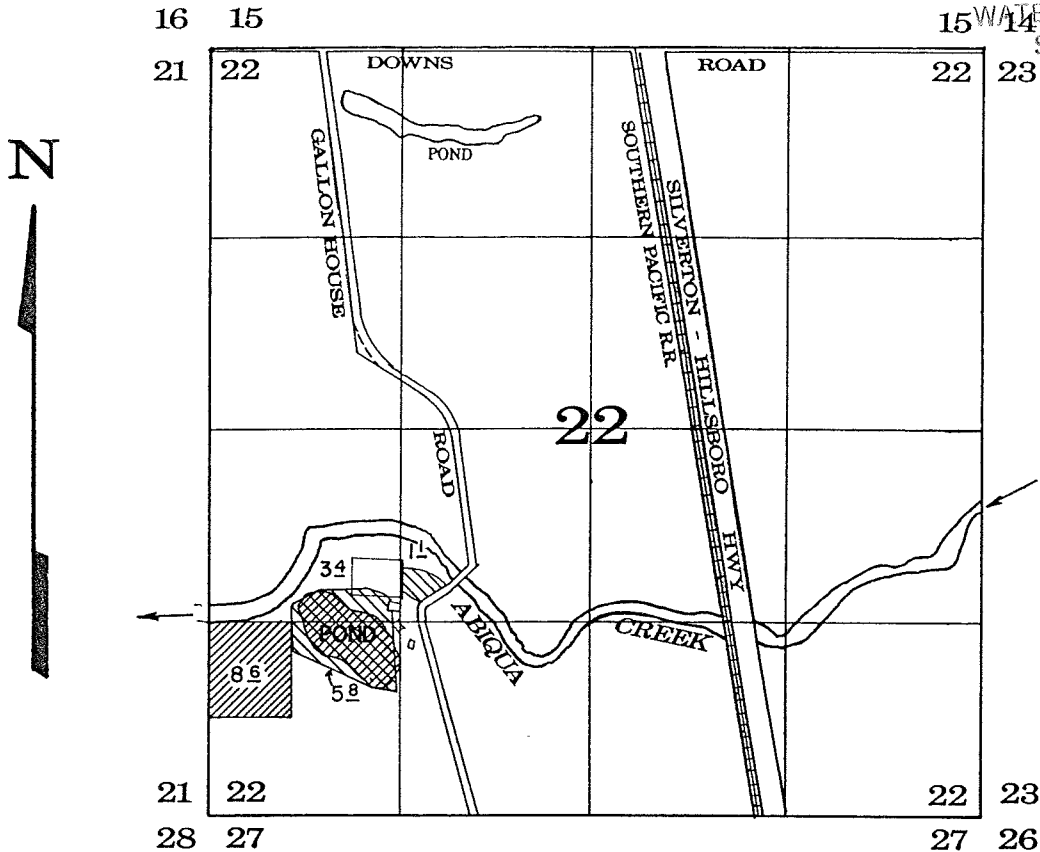
T 6 S, R 1 W, W.M.



MARION COUNTY, OREGON

RECEIVED

SEP 10 1993

WATER RESOURCES DEPT
SALEM, OREGON



-  Location of existing Irrigation Right all to be relocated
-  Proposed Irrigation location & Pond site


Application No. 33615 Permit No. 26580 Transfer No. T 6676

FRED RHYME

Scale 1" = 1320'

January 24, 1992

REVISED: SEPTEMBER 9, 1993



APPLICATION FOR TRANSFER OF USE

NOTE: This map is for the purpose of identifying the location of water rights and has no intent to dimension or locate property ownership lines.