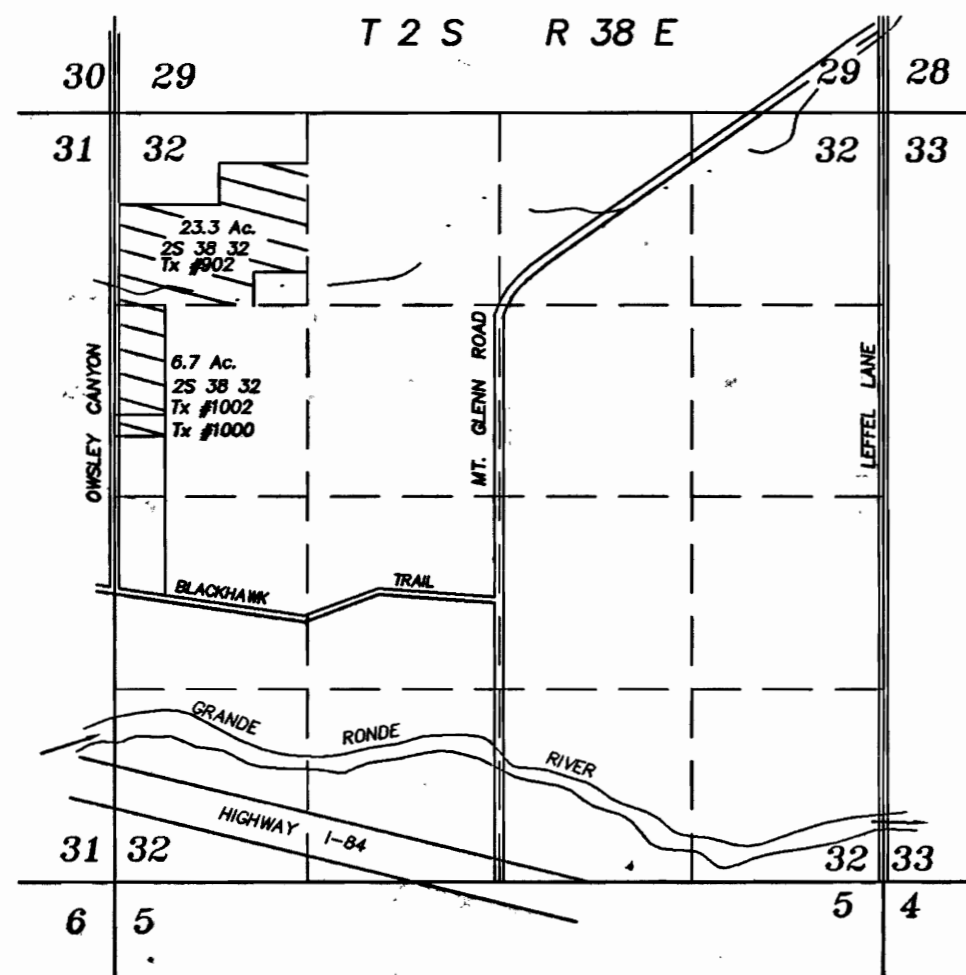
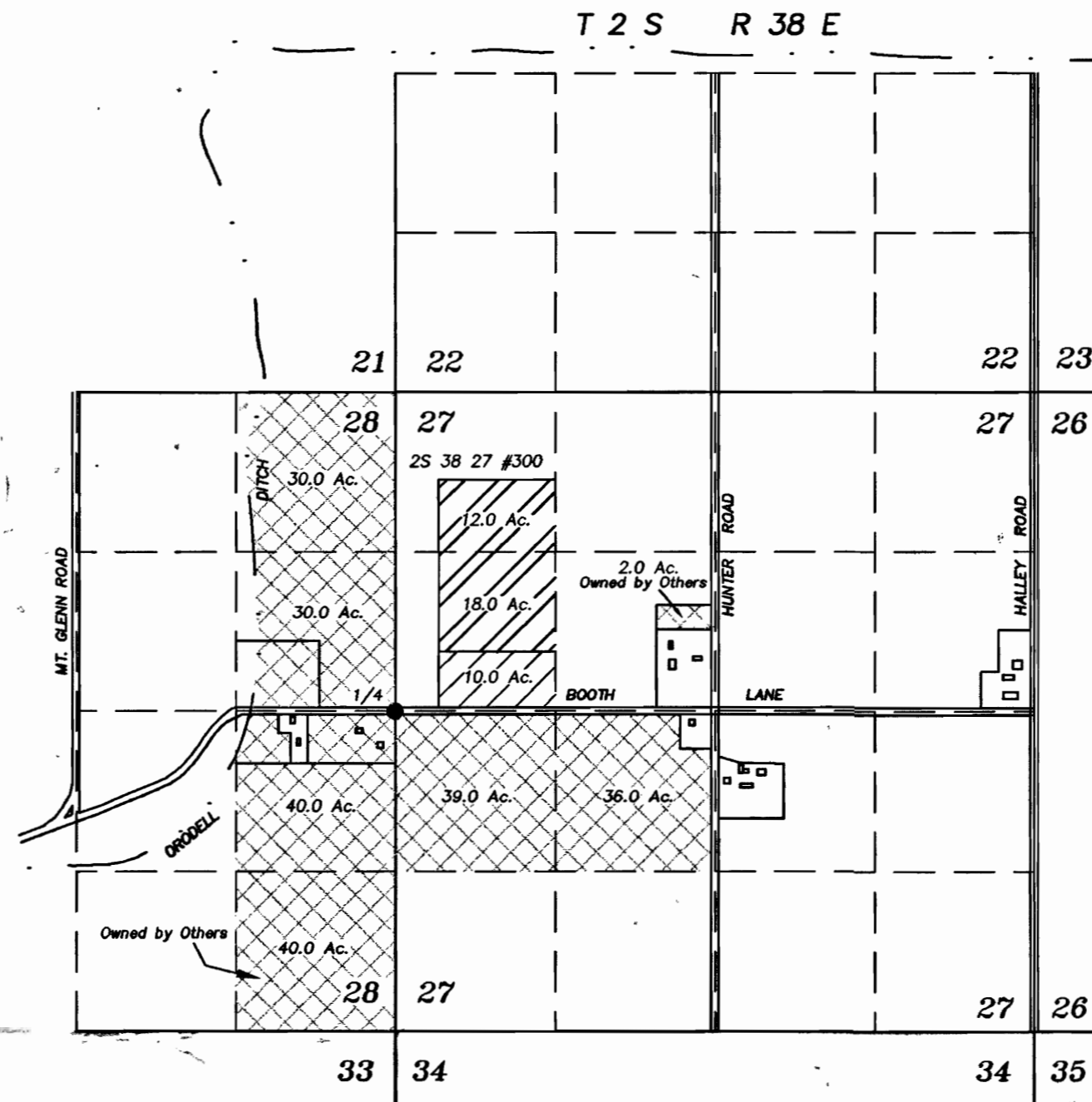


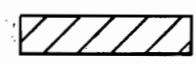
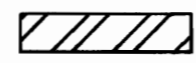

2993-7

1-9795

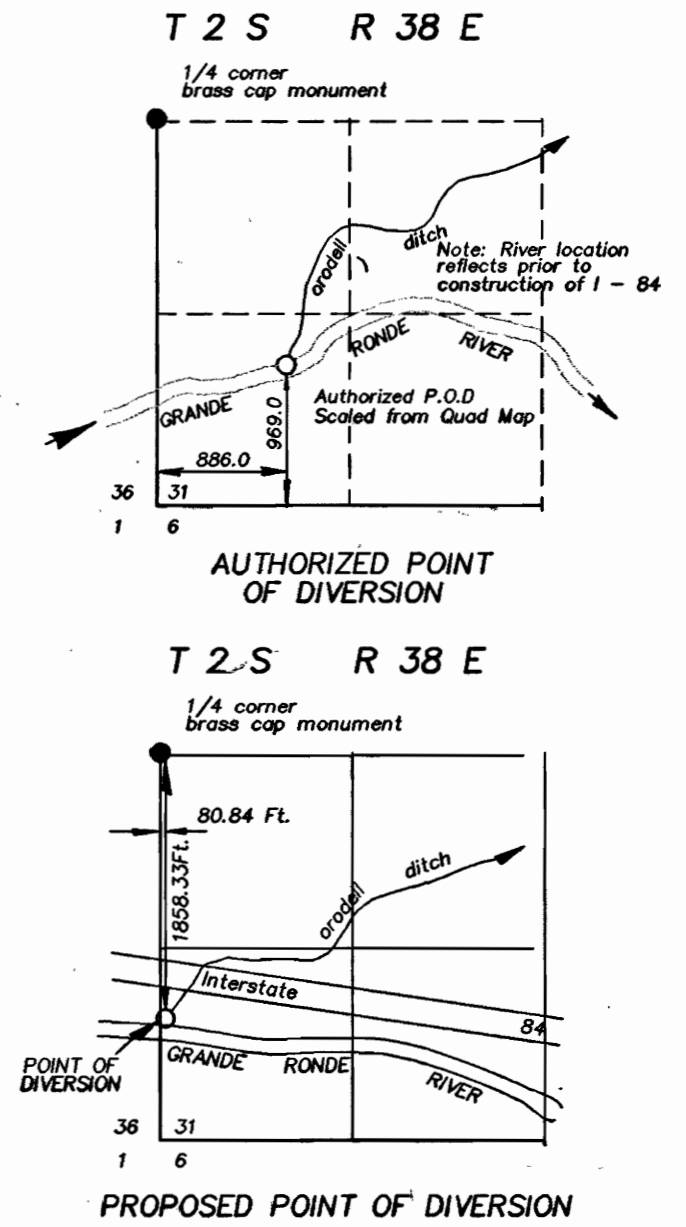


 Lands to receive rights from certificate 80398.



-  Lands with primary rights under Certificate number 80398 to remain in place.
-  Lands with primary rights under Certificate number 80398, to be transferred.
-  Lands with primary rights under Certificate number 80398, to remain in place.

SCALE: 1"=1320'



NOTE: The preparation of this map was for the purpose of identifying the location of the proposed water right and has no intent to provide dimensions or location of property ownership lines. Location information shown hereon was furnished by the applicant.

RECEIVED

SEP 28 2004

WATER RESOURCES DEPT
SALEM, OREGON

August 3, 2004
APPLICATION FOR
TRANSFER OF PLACE OF USE
AND POINT OF DIVERSION
FOR
MT. HARRIS FARMS
BY
BAGETT - GRIFFITH & BLACKMAN
2006 ADAMS AVENUE
LAGRANDE, OREGON 97850

APPLICATION NO. _____
PERMIT NUMBER _____