

STATE OF OREGON

COUNTY OF JACKSON

CERTIFICATE OF WATER RIGHT

THIS CERTIFICATE ISSUED TO

ALFRED VAN RENSELAAR
241 VASHTI WAY
MEDFORD OR 97501

confirms the right to the use of water perfected under the terms of Permit G-1421. The amount of water used to which this right is entitled is limited to the amount used beneficially, and shall not exceed the amount specified, or its equivalent in the case of rotation, measured at the wells. The specific limits and conditions of the use are listed below.

SOURCE OF WATER: TWO WELLS IN THE BEAR CREEK BASIN

PURPOSE OR USE: IRRIGATION OF 7.5 ACRES

MAXIMUM RATE: 0.09 CUBIC FOOT PER SECOND

DATE OF PRIORITY: JULY 24, 1959

The wells are located as follows:

Twp	Rng	Mer	Sec	Q-Q	DLC	Measured Distances
37 S	2 W	WM	27	NW NW	67	WELL 1 - 1050 FEET SOUTH AND 270 FEET EAST FROM NW CORNER, SECTION 27
37 S	2 W	WM	27	NW NW	67	WELL 2 - 1140 FEET SOUTH AND 450 FEET EAST FROM NW CORNER, SECTION 27

The amount of water used for irrigation, together with the amount secured under any other right existing for the same lands, shall be limited to a diversion of ONE-EIGHTIETH of one cubic foot per second per acre, or its equivalent for each acre irrigated, and shall be further limited to a diversion of not to exceed 2.5 acre-feet per acre for each acre irrigated during the irrigation season of each year.

The right shall conform to such reasonable rotation system as may be ordered by the proper state officer.

A description of the place of use is as follows:

Twp	Rng	Mer	Sec	Q-Q	DLC	Acres
37 S	2 W	WM	27	NW NW	67	7.5

The quantity of water appropriated at the new wells shall not exceed the quantity of water available at the old well under the subject right, described as follows:

Twp	Rng	Mer	Sec	Q-Q	DLC	Measured Distances
37 S	2 W	WM	28	SW NE	67	MCGREW WELL - 0.5 CHAIN NORTH AND 1.5 CHAINS EAST FROM SE CORNER, MILLER DLC 41

NOTICE OF RIGHT TO PETITION FOR RECONSIDERATION OR JUDICIAL REVIEW

This is an order in other than a contested case. This order is subject to judicial review under ORS 183.482. Any petition for judicial review must be filed within the 60-day time period specified by ORS 183.482. Pursuant to ORS 183.482, ORS 536.075 and OAR 137-003-0675, you may petition for judicial review and petition the Director for reconsideration of this order. A petition for reconsideration may be granted or denied by the Director, and if no action is taken within 60 days following the date the petition was filed, the petition shall be deemed denied.

The following provisions shall be effective when in the judgment of the Watermaster it becomes necessary to install measuring devices:

That the pump system shall include an access port for measuring the water level;

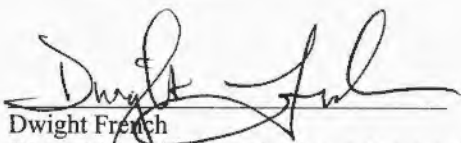
That the pump system shall include an in-line flow meter or other suitable device for measuring the water to which the applicant is entitled;

That the type and plans of the measuring device be approved by the Watermaster before the beginning of construction work and that the measuring device be installed under the general supervision of said Watermaster.

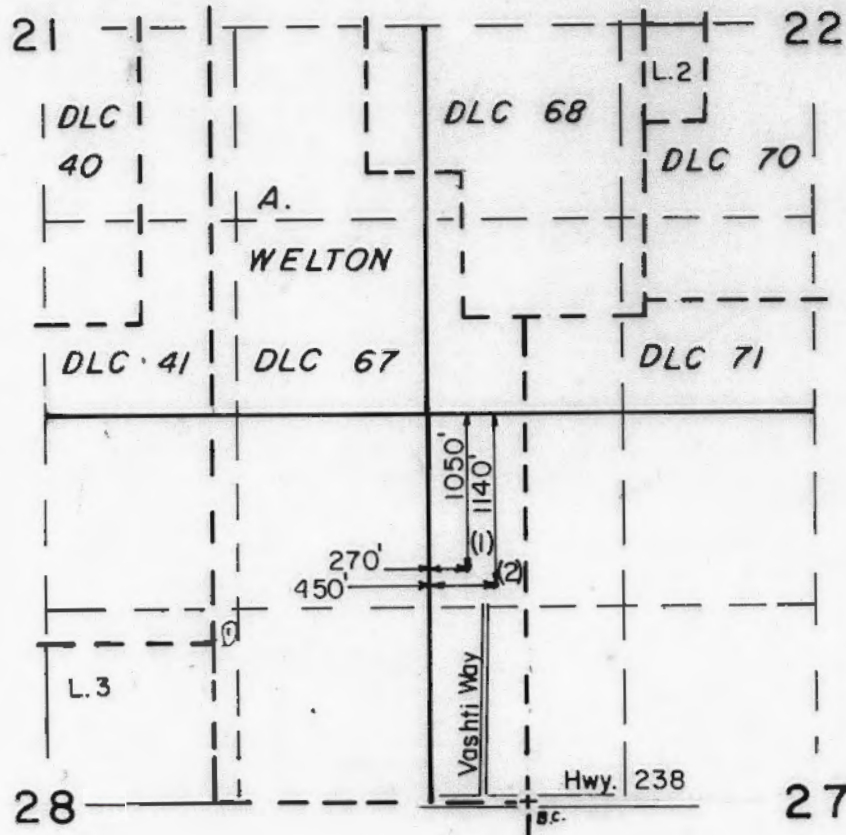
The right to the use of the water for the above purpose is restricted to beneficial use on the place of use described.

This certificate is issued to confirm a change in POINT OF APPROPRIATION approved by an order of the Water Resources Director entered JANUARY 29, 1987, at Special Order Volume 41, Page 43, approving Transfer Application 5842, and together with Certificate 60837, supercedes Certificate 31761, State record of Water Right Certificates.

Issued OCT 21 2016


Dwight French
Water Right Services Division Administrator, for
Thomas M. Byler, Director
Oregon Water Resources Department

T. 37 S., R. 2 W., W. M.



Scale: 1" = 1320'

FINAL PROOF SURVEY UNDER

TRANSFER NO. 5842
Application No. Permit No.
IN NAME OF

..... EVERETT EVENSON

Surveyed APR. 17, 1991, by L. M. JOACHIMS



Oregon
Kate Brown, Governor

Water Resources Department
725 Summer St NE, Suite A
Salem, OR 97301
(503) 986-0900
Fax (503) 986-0904

Date Mailed: October 21, 2016

NOTICE OF CERTIFICATE ISSUANCE

Attached is a certificate that confirms the water rights established under the terms of a transfer order issued by this Department.

This certificate is an order in other than a contested case. This order is subject to judicial review under ORS 183.482. Any petition for judicial review must be filed within the 60-day time period specified by ORS 183.482. Pursuant to ORS 183.482, ORS 536.075 and OAR 137-003-0675, you may petition for judicial review and petition the Director for reconsideration of this order. A petition for reconsideration may be granted or denied by the Director, and if no action is taken within 60 days following the date the petition was filed, the petition shall be deemed denied.

This statement of judicial review rights is required under ORS 536.075; it does not alter or add to existing review rights or create review rights that are not otherwise provided by law.

The water must be controlled and not wasted. To change the location of the point of diversion, the character of use, or the location of use requires the advance approval of the Water Resources Director.

If you have any questions please contact Gerry Clark at 503-986-0811.

Mailing List for Transfer Certificate

Application: T-5842

Certificate: 91819 (C31761)

Certificate/Transfer Holder: (include copy of map)

ALFRED VAN RENSELAAR
241 VASHTI WAY
MEDFORD OR 97501 ✓

Copies Mailed
By <i>Connie Wade</i> (SUPPORT STAFF)
on: OCT 21 2016 (DATE)

Copies of final Certificate to be sent to:

- ~~1. Watermaster # 13 (include map)~~
- ~~2. Data Center~~
- 3. Water Availability ✓
- 4. Vault ✓
- 5. File ✓

Current Landowners & CWRE to receive copies final certificate: (Include map)

- 1. Current Landowner per JACK Co. Assessor 372W27B004400
EVERETT P EVENSON
MARIE A EVENSON ✓
PO BOX 297
MEDFORD OR 97501
- 2. TALENT IRRIGATION DISTRICT
PO BOX 468 ✓
TALENT OR 97540
- 3. MEDFORD IRRIGATION DISTRICT
PO BOX 70 ✓
JACKSONVILLE OR 97530
- 4. District Transfer Advisor, WFD *Ann hand deliver* ~~(provide via email)?~~

Record Marking(s):

- 1. Original Application# G-1533 ✓
- 2. Old Certificate# 31761 ✓

STATE OF OREGON

COUNTY OF JACKSON

CERTIFICATE OF WATER RIGHT

THIS CERTIFICATE ISSUED TO

ALFRED VAN RENSELAAR
241 VASHTI WAY
MEDFORD OR 97501

confirms the right to the use of water perfected under the terms of Permit G-1421. The amount of water used to which this right is entitled is limited to the amount used beneficially, and shall not exceed the amount specified, or its equivalent in the case of rotation, measured at the wells. The specific limits and conditions of the use are listed below.

SOURCE OF WATER: TWO WELLS IN THE BEAR CREEK BASIN

PURPOSE OR USE: IRRIGATION OF 7.5 ACRES

MAXIMUM RATE: 0.09 CUBIC FOOT PER SECOND

DATE OF PRIORITY: JULY 24, 1959

The wells are located as follows:

Twp	Rng	Mer	Sec	Q-Q	DLC	Measured Distances
37 S	2 W	WM	27	NW NW	67	WELL 1 - 1050 FEET SOUTH AND 270 FEET EAST FROM NW CORNER, SECTION 27
37 S	2 W	WM	27	NW NW	67	WELL 2 - 1140 FEET SOUTH AND 450 FEET EAST FROM NW CORNER, SECTION 27

The amount of water used for irrigation, together with the amount secured under any other right existing for the same lands, shall be limited to a diversion of ONE-EIGHTIETH of one cubic foot per second per acre, or its equivalent for each acre irrigated, and shall be further limited to a diversion of not to exceed 2.5 acre-feet per acre for each acre irrigated during the irrigation season of each year.

The right shall conform to such reasonable rotation system as may be ordered by the proper state officer.

A description of the place of use is as follows:

Twp	Rng	Mer	Sec	Q-Q	DLC	Acres
37 S	2 W	WM	27	NW NW	67	7.5

The quantity of water appropriated at the new wells shall not exceed the quantity of water available at the old well under the subject right, described as follows:

Twp	Rng	Mer	Sec	Q-Q	DLC	Measured Distances
37 S	2 W	WM	28	SW NE	67	MCGREW WELL - 0.5 CHAIN NORTH AND 1.5 CHAINS EAST FROM SE CORNER, MILLER DLC 41

NOTICE OF RIGHT TO PETITION FOR RECONSIDERATION OR JUDICIAL REVIEW

This is an order in other than a contested case. This order is subject to judicial review under ORS 183.482. Any petition for judicial review must be filed within the 60-day time period specified by ORS 183.482. Pursuant to ORS 183.482, ORS 536.075 and OAR 137-003-0675, you may petition for judicial review and petition the Director for reconsideration of this order. A petition for reconsideration may be granted or denied by the Director, and if no action is taken within 60 days following the date the petition was filed, the petition shall be deemed denied.

The following provisions shall be effective when in the judgment of the Watermaster it becomes necessary to install measuring devices:

That the pump system shall include an access port for measuring the water level;

That the pump system shall include an in-line flow meter or other suitable device for measuring the water to which the applicant is entitled;

That the type and plans of the measuring device be approved by the Watermaster before the beginning of construction work and that the measuring device be installed under the general supervision of said Watermaster.

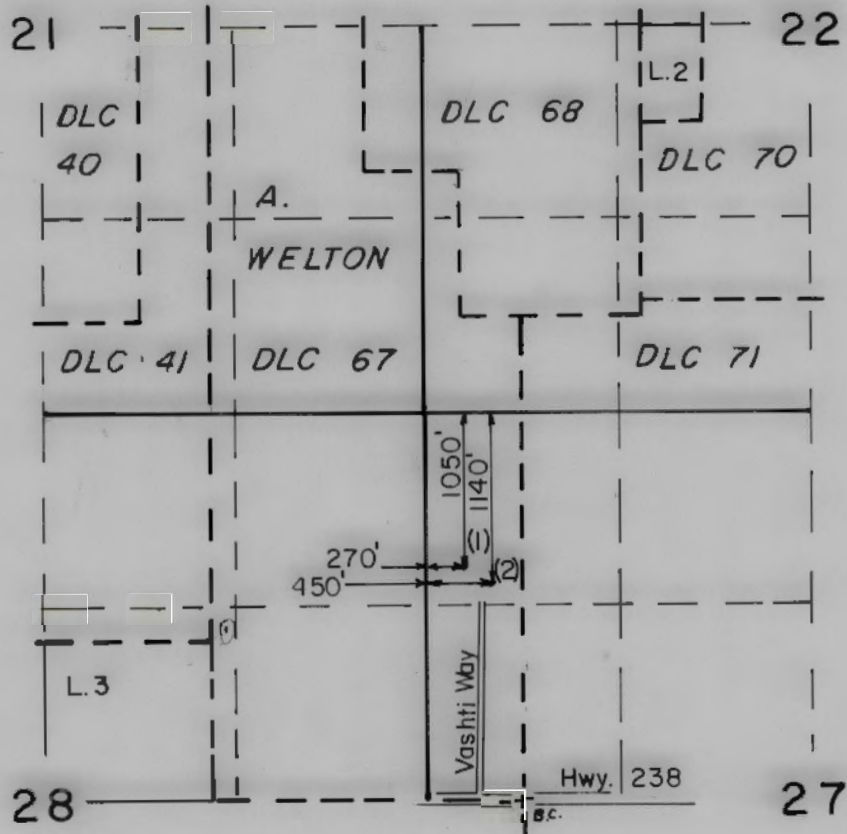
The right to the use of the water for the above purpose is restricted to beneficial use on the place of use described.

This certificate is issued to confirm a change in POINT OF APPROPRIATION approved by an order of the Water Resources Director entered JANUARY 29, 1987, at Special Order Volume 41, Page 43, approving Transfer Application 5842, and together with Certificate 60837, supercedes Certificate 31761, State record of Water Right Certificates.

Issued _____.

Dwight French
Water Right Services Division Administrator, for
Thomas M. Byler, Director
Oregon Water Resources Department

T. 37 S., R. 2 W., W. M.



Scale: 1" = 1320'

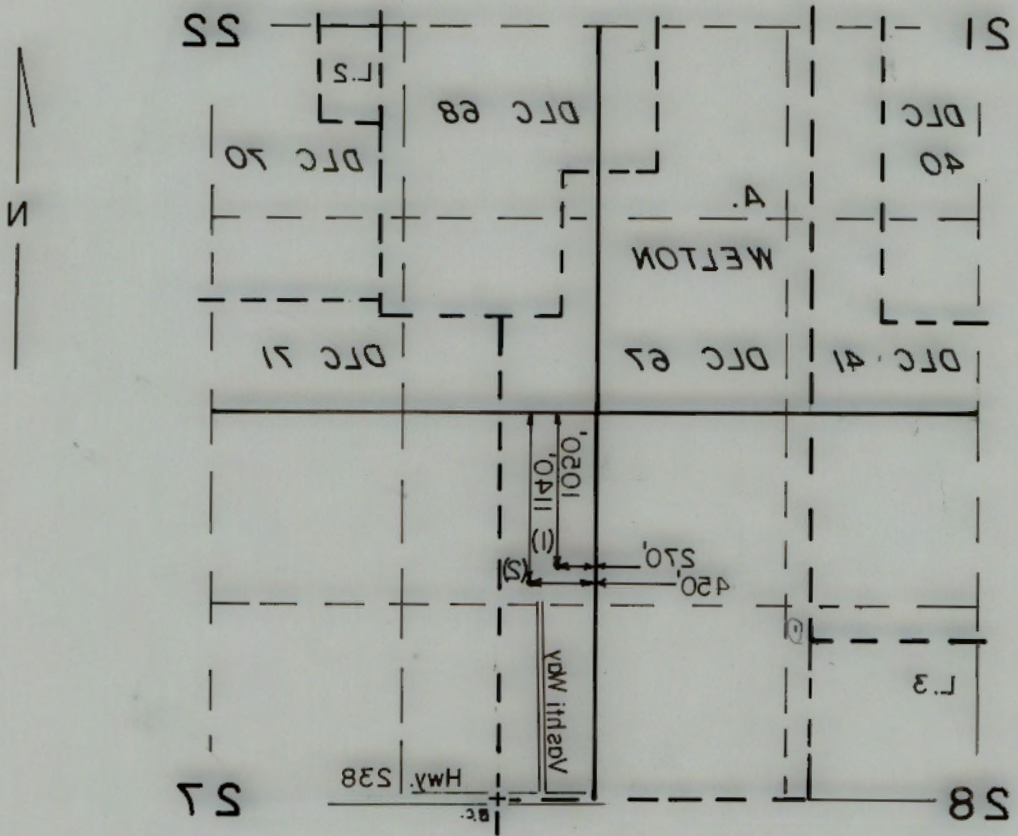
FINAL PROOF SURVEY UNDER

TRANSFER NO. 5842
Application No. Permit No.
IN NAME OF

EVERETT EVENSON

Surveyed APR. 17 19.91., by L. M. JOACHIMS

T 37 S., R. 2 W., W. M.



Scale: 1" = 1350'

FINAL PROOF SURVEY UNDER

Surveyed APR. 17, 19 91, by L. M. JOACHIMS
 EVERETT EVENSON
 IN NAME OF
 Application No. Permit No.
 TRANSFER NO. 5845

Pump Capacity Calculator

using Department designed formula:

$(hp)(\text{efficiency}) / (\text{lift} + \text{psi head}) = \text{capacity in cfs}$

Efficiency:

Centrifugal = 6.61

Turbine = 7.04

Data Entry (fill in underlined blanks)

HP = 2 ✓
Efficiency = 6.61 ✓
Lift = 15 ✓
PSI = 50 ✓

Results Calculated

$(hp)(\text{efficiency}) =$ 13.22
Head based on psi = 127.0
Total dynamic head = 142.0
(head + lift)

Pump Capacity = 0.093 cubic feet per second ✓

Pump Capacity Calculator

using Department designed formula:

$(hp)(\text{efficiency}) / (\text{lift} + \text{psi head}) = \text{capacity in cfs}$

Efficiency:

Centrifugal = 6.61

Turbine = 7.04

Data Entry (fill in underlined blanks)

HP = 2 ✓
Efficiency = 7.04
Lift = 15 ✓
PSI = 50 ✓

Results Calculated

$(hp)(\text{efficiency}) = 14.08$
Head based on psi = 127.0
Total dynamic head = 142.0
(head + lift)

Pump Capacity = 0.099 cubic feet per second ✓



County:	Jackson
Taxlot:	372W27B004400
Owner1:	EVENSON EVERETT P ET AL
Owner2:	
Owner Address:	PO BOX 297 MEDFORD OR 97501
Site Address:	VASHTI WAY MEDFORD/COUNTY 97501
Acres:	7.8
TRSQQ:	WM37.00S2.00W27XXNW
Effective Date:	January 1, 2014

MEMO –Proof to Satisfaction (March 17, 2014)

Application #	Permit #	Transfer #	T-5842
WRD Reviewer	Mary Bjorc	Date	8-16-14
WRD Peer Reviewer	J Skang	Date	8/18/14

Research

- Organize file in chronological order
- Pull CBU Report & Map(s), Application Map, relevant Permit, Certificate, or Transfer Order, most recent Assignments, *Field Inspection → Updated Wkflow 4/4-17-91*
Extension Orders, SWL Measurements, Fish Screen Certification Documents, Water Use Reports & Pump Tests
- Search for Water Right Location using Interactive Mapper. Identify Tax Lots & check for Area of Interest (AOI)
- Water Organization identified using AOI? No Yes
If "Yes" cc: *Talent/Medford IRR Dis.* & Add to Mailing List
- Print Tax Lot Map from ormap.net for the original Place of Use, and confirm Current Ownership & Address with County Assessor *4400 - EVENSON*
If there is a new owner, Add to Mailing List, including the owner(s) name & tax lot number
- Print Platcard & check for Place of Use Conflict? No Yes
If "Yes", provide copy of certificate & relevant map
- Print BLM Cadastral Survey
- Does Claim Map identify correct DLC, Gov't Lots, QQ's? No Yes *DLC 67*
If "No", either _____ WRD amend map OR _____ prepare Order of Certification

Reviewing Claim

Have conditions on relevant permit, certificate, or transfer order been complied with? Yes, No, OR N/A

- N/A* Fish Conditions
- Meter/measuring device *when...*
- Water Use Reporting
- Pump Test (post December 19, 1988)
- Other Conditions _____
- SWL

YES C-Date *10-1-88* C-form rec'd *5-15-87* F.I. lists *10-1-88*
 Run Capacity Calculator and Print Findings (for pump, sprinklers, pipes, ditches, as appropriate) *→ 0.0990 CFS capacity Meets Authorized Rate*

NOTES:

- xfer for A POA (1 to 2 w/s) on C-31761 (RR C-60837) (w/ T-5960) for IR 7.5 AC @ 0.09 cfs (= 1/80) via SP OR V41 P43 issued 1-29-87
- T/S have changed, 4400 was 102, w/ DLC 67

Determination

I've determined that the permit/transfer was fully developed as authorized and that a **FINAL** Certificate should be issued.

*fully developed & made proof of ben. use
per Dept. Field inspection*

I've determined that the permit/transfer was not fully developed as authorized and that a **PROPOSED** Certificate should be issued. A proposed Certificate should be issued for the following reason(s):

I've determined that beneficial use was NOT made within the terms and conditions and that a **Proposed Order of Certification** (denial) should be issued. A proposed Order of Certification should be issued for the following reason(s):

Processing

Stamp PROPOSED or Assign CERT# _____ or ORDER OF CERTIFICATION (circle one)

Draft Certificates or Proposed Order of Certifications are available in the Application directory.

Prepare Mailing List. Include Applicant(s); Receiving Landowner(s); Current Owner(s); Water Organizations; CWRE. Indicate records to be marked.

<input type="checkbox"/> Record marking:	App _____	Permit _____	Cert _____
	App _____	Permit _____	Cert _____
	App _____	Permit _____	Cert _____
	App _____	Permit _____	Cert _____

NOTES:

Talent Irr. Dis. - PO Box 468 Talent OR 97540

Medford Irr Dis. - PO Box 70 Jacksonville OR 97530

Account Sequence	Map TL Sequence	Assessment Year 2016 <input type="button" value="v"/>	<input type="button" value="Print Window"/>	<input type="button" value="Close Window"/>
------------------	-----------------	--	---	---

Assessment Info for Account 1-061106-9 Map 372W27B Taxlot 4400

Report For Assessment Purposes Only Created July 13, 2016

Account Info		Tax Year 2015 Info			Land Info	
Account	1-061106-9	<input type="button" value="Pay Taxes Online"/>			Tax Code	49-15
Map Taxlot	372W27B 4400	Tax Report			Acreage	7.75
Owner	EVENSON EVERETT P	Tax Statement			Zoning	
	EVENSON MARIE A	Tax History			EFU	
Situs Address		Tax Code 49-15			Land Class	
300 VASHTI WAY MEDFORD/COUNTY <input type="button" value="R"/>		Tax Type	Due Date	Amount	HS 0.00 Ac IK 6.75 Ac RT 1.00 Ac	
Mailing Address	EVENSON EVERETT P ET AL PO BOX 297 MEDFORD OR, 97501	Advalorem	11/15/15	\$1,250.47	Property Class	551
Appraiser	154	Tax Rate	13.1977		Stat Class	300
		District Rates			Unit ID	175956-1
		District Amounts			Maintenance Area	5
		Tax Rate Sheet			Neighborhood	000
					Study Area	20
					Account Status	ACTIVE
					Tax Status	Assessable
					Sub Type	NORMAL

Sales Data (AS 400)

Last Sale	Sale Date	Instrument Number	Sales History
\$28,750.00	6/8/1990	1990-14249 <input type="button" value="Details"/>	<input type="button" value="Details"/>

Value Summary Detail (For Assessment Year 2016 - Subject To Change)

Market Value Summary (For Assessment Year 2016 - Subject To Change)

Code Area	Type	Acreage	RMV	M5	MAV	AV
49-15	LAND	1.00	\$ 141,980	\$ 141,980	\$ 59,880	\$ 59,880
49-15	LAND	6.75	\$ 126,480	\$ 0	\$ 0	\$ 0
49-15	IMPR	0.00	\$ 34,200	\$ 34,200	\$ 31,870	\$ 31,870
Value History <input type="button" value="Details"/>			Total:	\$ 302,660	\$ 176,180	\$ 91,750

Specially Assessed Value Summary (For Assessment Year 2016 - Subject To Change)


Code Area	Type	Acreage	SAV	MSAV	AV
49-15	LAND	6.75	\$ 7,809	\$ 5,838	\$ 5,838
Total:			\$ 7,809	\$ 5,838	\$ 5,838

Total (Market + Specially Assessed) Value Summary (For Assessment Year 2016 - Subject To Change)

Code Area	RMV	M5	MAV	AV
49-15	\$ 302,660	\$ 183,989	\$ 97,588	\$ 97,588

Improvements

Site	Building #	Code Area	Year Built	Eff Year Built	Stat Class	Description	Type	SqFt	% Complete

1	49-15	0	1900	300	Residential Other Improvements	Residence	0	100 %	Details
Images / Plans									
Image type		Item Number			Image Files				
ACCOUNT PHOTOS		1			6		PDF		
RESIDENTIAL		2			3		PDF		
RESIDENTIAL		3			1		PDF		
All in One Report								PDF	
<input checked="" type="checkbox"/> Improvement Comments									
Appraisal Maintenance									
2010 - INVENTORY REVIEW									
<input type="checkbox"/> Account Comments									
07/23/01: ADDED BLDG SITE WITH BCVSA - #88 >>>12/31/07 ADDED HS PER BLDG DEPT RECORDS NOTING GP BLDG BEING USED AS DWELLING #96>>> 06/18/08 DISQUALIFIED 1.00 ACRE AS AN ALLOCATION FOR THE HOMESITE RATHER THAN FARMLAND. #74>>> 01/11/2010 NAC #154>>>									
<input type="checkbox"/> Exemptions / Special Assessments / Notations / Potential Liability									
Notations									
Description					Tax Amount	Year Added	Value Amount		
FARM LAND-POTENTIAL LIABILITY									
CARTOGRAPHIC ACTIVITY						2011			
READ BEFORE DATA ENTRING EXCEPTION						2006			
<input type="checkbox"/> Location Map									
									
Close Window					Print Window				

No Conflicts

- [Main](#)
- [Help](#)
- [Return](#)
- [Contact Us](#)



Oregon Water Resources Department
Water Rights Platcard Report

Search Criteria

Meridian: Willamette

Township: 37 South

Range: 2 West

Section: 27

Records per Page: 100

Platcards Maps!
[Learn about](#) [View Map](#)

Water Right	Changing Xfers	Priority	Use	Use Status	DLC	Gov't Lot	QQ(40): Q(160):	NE NE	NW NE	SW NE	SE NE	NE NW	NW NW	SW NW	SE NW	NE SW	NW SW	SW SW	SE SW	NE SE	NW SE	SW SE	SE SE	Unkown QQ
Select App: S 81380 DN <i>Additional Info:</i> MEDFORD IRRIGATION DISTRICT App: S81380		7/22/1996	FROST PROTECTION (Suppl'mtl)	DN ✓				-40	-40	-40	-40	-40	-40	-40	-40	-40	-40	-40	-40	-40	-40	-40	-40	
Select App: S 81380 DN <i>Additional Info:</i> MEDFORD IRRIGATION DISTRICT App: S81380		7/22/1996	TEMPERATURE CONTROL	DN ✓				-40	-40	-40	-40	-40	-40	-40	-40	-40	-40	-40	-40	-40	-40	-40	-40	
Select Cert:80570 OR CN <i>Additional Info:</i> MEDFORD IRRIGATION DISTRICT App: E 194 Permit: E19 Cert: 80570	T10054, T10120, IL850, IL851, IL854, IL861, IL756, IL757, IL770, IL771, IL783, IL864	7/23/1909	IRRIGATION	CN ✓				38.1	37.5	9.2	15.9	37.8	26.1	17.5	38.6	37.1	30.1	36.5	39.1	25.2	23.2	36.2	30.5	
Select Cert:80572 CF CN <i>Additional Info:</i> MEDFORD IRRIGATION DISTRICT App: S589 Permit: S407 Cert: 80572	T10054, T10120, IL850, IL851, IL854, IL861, IL756, IL757, IL770, IL771, IL783	3/31/1910	SUPPLEMENTAL IRRIGATION (Suppl'mtl)	CN ✓				38.1	37.5	9.2	15.9	37.8	26.1	17.5	38.6	37.1	30.1	36.5	39.1	25.2	23.2	36.2	30.5	
Select Cert:83381 RR * <i>Additional Info:</i> MEDFORD IRRIGATION DISTRICT App: E194 Permit: E19 Cert: 83381	IL1161, T11305, IL1205, T11516, IL1268, T11673, T12221, T12238, IL1563	7/23/1909	IRRIGATION					38.1	37.5	9.2	15.9	37.8	26.1	17.5	38.6	37.1	30.1	36.5	39.1	25.2	23.2	36.2	30.5	
Select Cert:83383 RR * <i>Additional Info:</i> CAROL BRADFORD App: S589 Permit: S407 Cert: 83383	T11305, T11516, T11673, T12221, T12238, IL1563	3/31/1910	SUPPLEMENTAL IRRIGATION (Suppl'mtl)					38.1	37.5	9.2	15.9	37.8	26.1	17.5	38.6	37.1	30.1	36.5	39.1	25.2	23.2	36.2	30.5	
Select Cert:80578 OR CF RR * <i>Additional Info:</i> MEDFORD IRRIGATION DISTRICT App: S4139	T11305, T11516, T11673, T12238, IL1563	3/1/1915	SUPPLEMENTAL IRRIGATION (Suppl'mtl)					38.1	37.5	9.2	15.9	37.8	26.1	17.5	38.6	37.1	30.1	36.5	39.1	25.2	23.2	36.2	30.5	

Medford IRR Dis.

N/C
N/C
N/C

Permit: S2382 Cert: 80578																								
Select Cert: 83728 CF * <i>M/C</i> Additional Info: E GAIL MCGARRY App: S28535 Permit: S25915 Cert: 83728	T10757, T11133, T11516, T11673, T12238, IL1503	6/8/1953	SUPPLEMENTAL IRRIGATION (Suppl/ml)					21.7	37.5	9.2			37.8	19.7	17.5	38.6	7.3	10.1	36.2	37.6	24.7	22.7	36.2	29.9
Select Cert: 31761 OR CN Additional Info: E E/ELLA MAE MCGREW App: G1533 Permit: G1421 Cert: 31761	T5842, T5960	7/24/1959	IRRIGATION	CN ✓	67									-11.5										
Select Inchoate: T 5842 CF (REG) * Additional Info: ALFRED VANRENSELAAR App: G1533 Permit: G1421 <i>R. of R.</i>		7/24/1959	IRRIGATION		67									(7.5)										
Select Cert: 3533 OR * Additional Info: E HANLEY App: S4798 Permit: S2851 Cert: 3533 <i>M/C</i>		3/18/1916	IRRIGATION											5										
Select Inchoate: T 5960 CF (REG) * Additional Info: GLENN A LOWE App: G1533 Permit: G1421 <i>Associated Right M/C</i>		7/24/1959	IRRIGATION		67									(4)										
Select Permit: S 23210 * Additional Info: CITY OF MEDFORD; MEDFORD WATER COMMISSION App: S29527 Permit: S23210		10/22/1954	MUNICIPAL USES						*				*	*				*	*					
Select Cert: 86995 OR * Additional Info: CITY OF MEDFORD App: S24211 Permit: S20177 Cert: 86995		10/17/1949	MUNICIPAL USES					*	*	*	*	*	*	*	*	*	*	*	*	*	*	*	*	*
Select Permit: S 20177 * Additional Info: CITY OF MEDFORD App: S24211 Permit: S20177		10/17/1949	MUNICIPAL USES					*	*	*	*	*	*	*	*	*	*	*	*	*	*	*	*	*
Select Claim: GR 491 * Additional Info: A LATHROP Claim: GR491		7/16/1951	MUNICIPAL USES					*	*	*	*	*	*	*	*	*	*	*	*	*	*	*	*	*
Select Claim: GR 756 * Additional Info: WILLIE GERMANN Claim: GR756		7/16/1951	MUNICIPAL USES					*	*	*	*	*	*	*	*	*	*	*	*	*	*	*	*	*
Select Claim: GR 746 * Additional Info: O D & VERGIA DAY Claim: GR746		12/31/1949	IRRIGATION																					2.38

FOR ASSESSMENT AND
TAXATION ONLY

N.W.1/4, SEC.27, T.37S., R.2W., W.M.
JACKSON COUNTY

1" = 200'

37 2W 27B

21
28
22
27

SEE MAP 37 2W 22

1/4 COR

CANCELLED TAX
LOT NUMBERS

101
67.02 AC

100
43.14 AC

4400
7.75 Ac

49-15

49-3

SEE MAP 37 2W 26

4300 0.83 AC	1700 0.83 AC	1600 0.42 AC CS 1323
4200 0.83 AC	1800 0.41 AC	1500 0.42 AC
4100 0.41 AC	1900 0.41 AC	1400 0.47 AC
4000 0.41 AC	2000 0.41 AC	1300 0.36 AC
3900 0.39 AC	2100 0.41 AC	1200 0.83 AC
3800 0.44 AC	2200 0.44 AC CS 15005	1100 0.47 AC
3700 0.41 AC	2300 0.38 AC	1000 0.36 AC
3600 0.41 AC	2400 0.83 AC	900 0.41 AC
3500 0.83 AC	2500 0.41 AC CS 8014	800 0.41 AC
3400 0.83 AC	2600 0.41 AC	700 0.41 AC
3300 0.41 AC	2700 0.41 AC	600 0.41 AC
3200 0.41 AC	2800 0.83 AC	500 0.83 AC
3100 1.26 AC CS 5414	2901 0.28 AC	401 0.41 AC
	2902 0.28 AC	402 0.28 AC
	2900 0.36 AC	400 0.48 AC
		403 0.28 AC
		300 1.37 AC CS 357

WINEMA

WAY

WAY

VASHTI

1/4 COR WEST

MAIN STREET

STREET

GEN SEC

DAISY CREEK

CREEK

GRIFFIN CREEK

AVENUE

PICKET

CS 208

200
5.15 AC

49-5

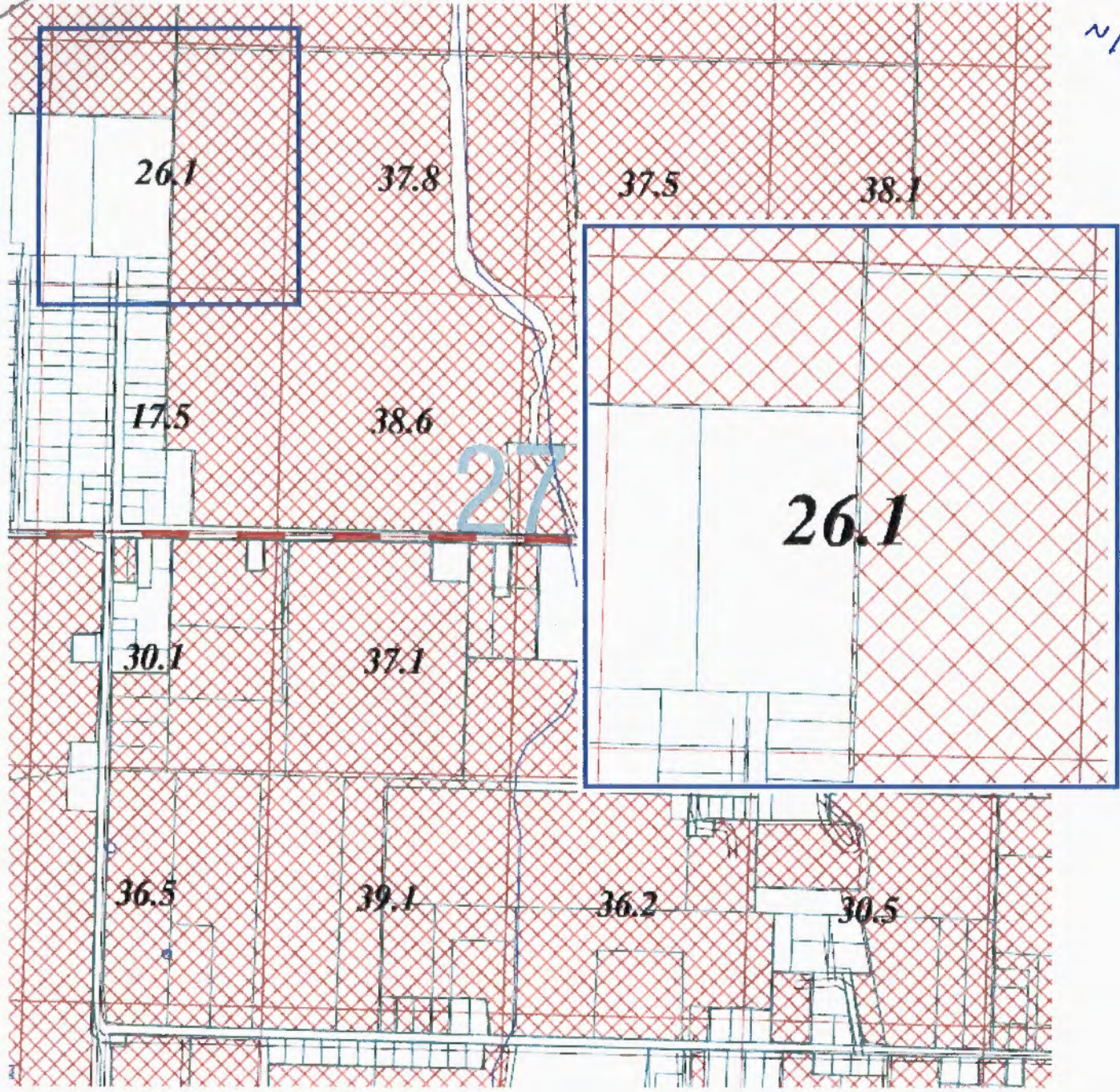
SEE MAP 37 2W 27A

SEE MAP 37 2W 27C

37 2W 27B

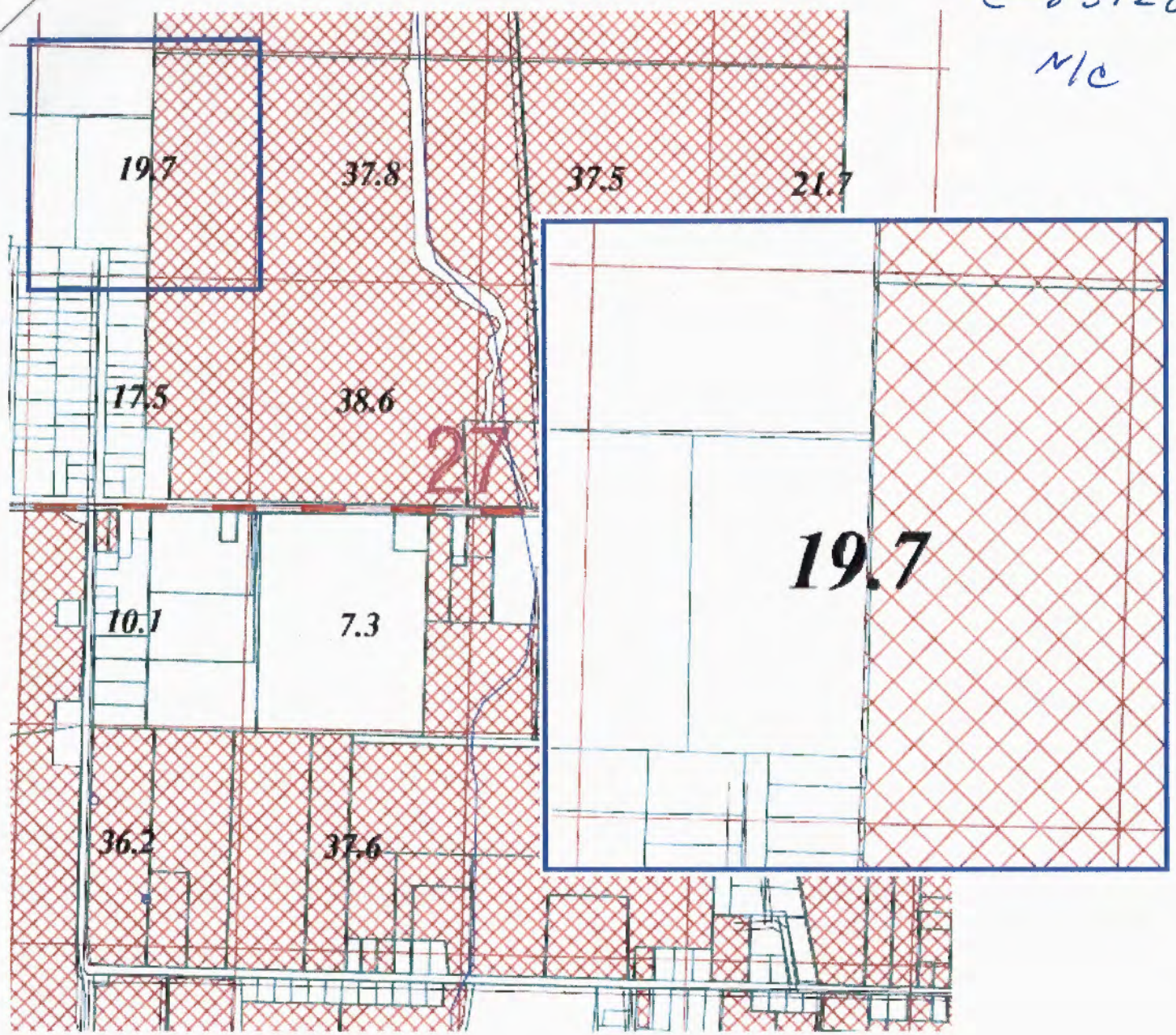
REV MAP JANUARY 07, 2011
REV JULY 01, 2013

N/C



C 83728

N/C



STATE OF OREGON
COUNTY OF JACKSON
CERTIFICATE OF WATER RIGHT

This Is to Certify, That E. E. & ELIA MAE MCGREW

of 1433 McAndrews Road, Medford, State of Oregon, has made proof to the satisfaction of the STATE ENGINEER of Oregon, of a right to the use of the waters of McGrew Well

a tributary of Bear Creek for the purpose of irrigation of 51.3 acres

under Permit No. G-1421 of the State Engineer, and that said right to the use of said waters has been perfected in accordance with the laws of Oregon; that the priority of the right hereby confirmed dates from July 24, 1959

that the amount of water to which such right is entitled and hereby confirmed, for the purposes aforesaid, is limited to an amount actually beneficially used for said purposes, and shall not exceed 0.64 cubic foot per second

or its equivalent in case of rotation, measured at the point of diversion from the stream. The point of diversion is located in the SW $\frac{1}{4}$ NE $\frac{1}{4}$, as projected within Welton DLC 67, Section 28, T. 37 S., R. 2 W., W. M.; Well located $\frac{1}{2}$ chain North & $1\frac{1}{2}$ chains East from Southeast corner, Miller DLC 41.

The amount of water used for irrigation, together with the amount secured under any other right existing for the same lands, shall be limited to one-eighth of one cubic foot per second per acre, or its equivalent for each acre irrigated and shall be further limited to a diversion of not to exceed 2 $\frac{1}{2}$ acre feet per acre for each acre irrigated during the irrigation season of each year,

and shall conform to such reasonable rotation system as may be ordered by the proper state officer.

A description of the place of use under the right hereby confirmed, and to which such right is appurtenant, is as follows:

11.5 acres NW $\frac{1}{4}$ NW $\frac{1}{4}$
Section 27
24.0 acres NE $\frac{1}{4}$ NE $\frac{1}{4}$
1.9 acres NW $\frac{1}{4}$ NE $\frac{1}{4}$
2.2 acres SW $\frac{1}{4}$ NE $\frac{1}{4}$
11.7 acres N $\frac{1}{2}$ SE $\frac{1}{4}$ NE $\frac{1}{4}$
Section 28

all as projected within Welton DLC 67
T. 37 S., R. 2 W., W. M.

The right to the use of the water for the purposes aforesaid is restricted to the lands or place of use herein described.

WITNESS the signature of the State Engineer, affixed

this date. January 27, 1965

CHRIS L. WHEELER

State Engineer

BEFORE THE WATER RESOURCES DIRECTOR OF OREGON

JACKSON COUNTY

IN THE MATTER OF THE APPLICATION OF)
ALFRED VAN RENSELAAR FOR APPROVAL)
OF A CHANGE IN POINT OF APPROPRIATION)
OF WATER)

ORDER APPROVING
TRANSFER 5842

On August 19, 1986, an application was filed in the office of the Water Resources Director by Alfred Van Renselaar for approval of a change in point of appropriation of water from ground water, pursuant to the provisions of ORS 537.705.

The certificate recorded at page 31761, Volume 23, State Record of Water Right Certificates, in the name of E.E. and Ella Mae McGrew, describes a right which includes the use of not to exceed 0.09 cubic foot per second from ground water for irrigation of 7.5 acres in NW 1/4 NW 1/4, Section 27, Township 37 South, Range 2 West, WM, with a date of priority of July 24, 1959.

The authorized point of appropriation is located 0.5 chain North and 1.5 chains East from the Southeast Corner of Miller DLC 41, being within the SW 1/4 NE 1/4 of Section 28, Township 37 South, Range 2 West, WM (McGrew Well).

The applicant herein, owner of the lands above described, proposes to change the point of appropriation therefrom to two wells located 1 - 1050 feet South and 300 feet East; 2 - 1100 feet South and 450 feet East, both from the Northwest Corner of Section 27, both being within the NW 1/4 NW 1/4 of Section 27, Township 37 South, Range 2 West, WM. The change in point of appropriation is reported to be completed.

Notice of the application, pursuant to ORS 540.520(2), was published in the Medford Mail Tribune, a newspaper having general circulation in the area in which the water right is located, for a period of three weeks in the issues of September 22, 29 and October 6, 1986.

Bruce R. Sund, Watermaster, has filed a statement to the effect that the proposed change in point of appropriation may be made without injury to existing rights.

John M. Rehm, Jr., Hydrogeologist, has filed a statement to the effect that the proposed change in point of appropriation may be made without injury to existing rights.

No objections having been filed and it appearing that the proposed change in point of appropriation may be made without injury to existing rights, the application should be approved.

NOW, THEREFORE, it hereby is ORDERED that the proposed change in point of appropriation is approved, without loss of priority.

It is FURTHER ORDERED that the quantity of water appropriated at the new wells shall not exceed the quantity of water available at the old well under the subject right, and shall not exceed 0.09 cubic foot per second.

It is FURTHER ORDERED that the following provisions shall be effective when in the judgment of the Watermaster it becomes necessary to install measuring devices:

That the pump system shall include an access port for measuring the water level;

That the pump system shall include an in-line flow meter or other suitable device for measuring the water to which the applicant is entitled;

That the type and plans of the measuring device be approved by the Watermaster before the beginning of construction work and that the measuring device be installed under the general supervision of said Watermaster.

It is FURTHER ORDERED that the right to appropriate water from the Well described in Certificate 31761 is hereby canceled, and water shall be appropriated from the new wells on or before October 1, 1988.

It is FURTHER ORDERED that the certificate recorded at page 31761, Volume 23, State Record of Water Right Certificates, is canceled; and in lieu thereof a new certificate be issued covering the balance of the right NOT involved in this proceeding; and upon proof satisfactory to the Water Resources Director of completion of works and beneficial use of water to the extent intended under the provisions of this order, a confirming certificate of water right shall be issued to the applicant herein.

Dated at Salem, Oregon, this 29th day of January, 1987.

William H. Young
WILLIAM H. YOUNG
Director

NOTE: Approval of a water right transfer application does not confirm the status of the right in regard to the provisions of ORS 540.610 pertaining to forfeiture or abandonment.

0337/E
8430D

RE

STATE OF OREGON
COUNTY OF JACKSON
CERTIFICATE OF WATER RIGHT

THIS CERTIFICATE ISSUED TO

E.E. AND ELLA MAE MCGREW
1433 McANDREWS ROAD
MEDFORD, OREGON 97501

confirms the right to use the waters of MCGREW WELL in the BEAR CREEK BASIN for the purpose of IRRIGATING 36.12 ACRES.

The right has been perfected under Permit G-1421. The date of priority is JULY 24, 1959. The right is limited to not more than 0.454 CUBIC FOOT PER SECOND or its equivalent in case of rotation, measured at the well.

The well is located as follows:

SW 1/4 NE 1/4, AS PROJECTED WITHIN DLC 67, SECTION 28, T 37 S, R 2 W, W.M.; 0.5 CHAIN NORTH & 1.5 CHAINS EAST FROM SE CORNER OF MILLER DLC 41.

The amount of water used for irrigation, together with the amount secured under any other right existing for the same lands, shall be limited to ONE-EIGHTIETH of one cubic foot per second per acre, or its equivalent for each acre irrigated and shall be further limited to a diversion of not to exceed 2.5 acre-feet per acre for each acre irrigated during the irrigation season of each year.

The right shall conform to such reasonable rotation system as may be ordered by the proper state officer.

A description of the place of use under the right, and to which such right is appurtenant, is as follows:

- NE 1/4 NE 1/4 20.32 ACRES
 - NW 1/4 NE 1/4 1.90 ACRES
 - SW 1/4 NE 1/4 2.20 ACRES
 - N 1/2 SE 1/4 NE 1/4 11.70 ACRES
- ALL AS PROJECTED WITHIN DLC 67
SECTION 28
TOWNSHIP 37 SOUTH, RANGE 2 WEST, W.M.

This certificate describes that portion of the water right confirmed by certificate 31761, State Record of Water Right Certificates, NOT modified by the provisions of orders of the Water Resources Director entered JANUARY 29, 1987 AND JANUARY 27, 1989, approving transfer applications 5842 AND 5960.

The issuance of this superseding certificate does not confirm the status of the water right in regard to the provisions of ORS 540.610 pertaining to forfeiture or abandonment.

The right to the use of the water for the above purpose is restricted to beneficial use on the lands or place of use described.

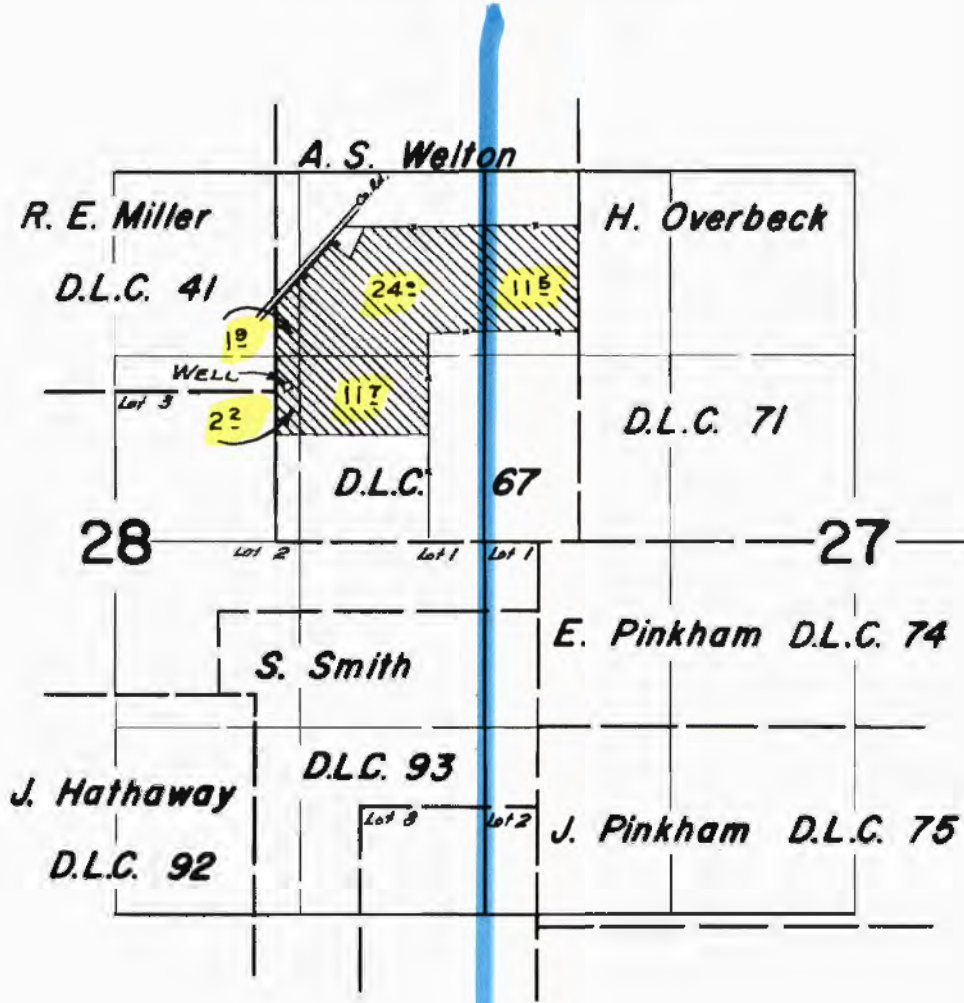
WITNESS the signature of the Water Resources Director, affixed this date APRIL 14, 1989.

/s/ WILLIAM H. YOUNG
Water Resources Director

Recorded in State Record of Water Right Certificates numbered 60837

T-5842 & T-5960.BE

T.37S.R.2W.W.M.



FINAL PROOF SURVEY UNDER

Application No. G-1533 Permit No. 6-1421
IN NAME OF

E. E. & ELLA MAE MCGREW

Surveyed May 14, 1963, by [Signature]

T-5842

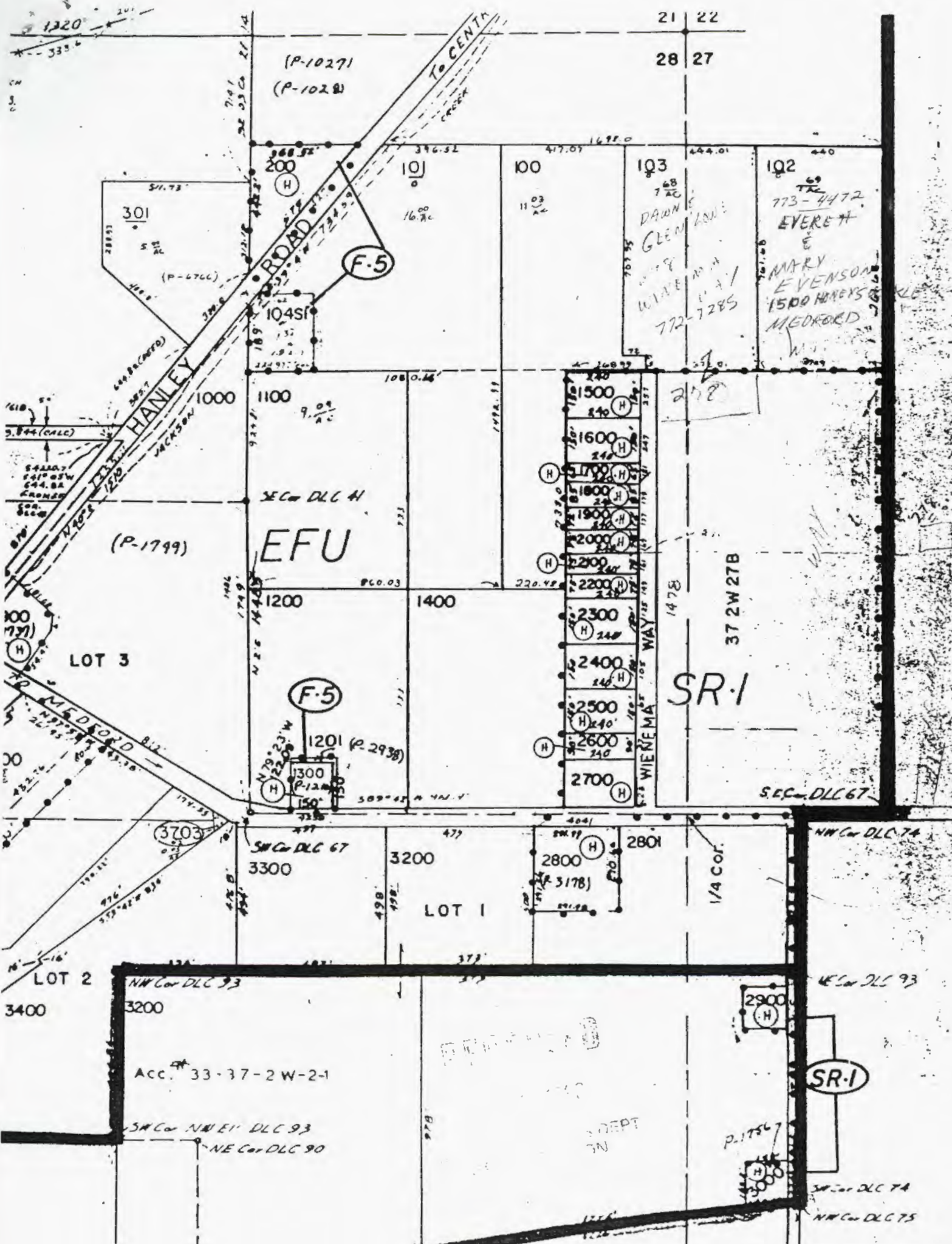
T375. R2W.
SCALE: 1" = 400'



MAP TO ACCOMPANY APPLICATION
FOR CHANGE OF POINT OF DIVERSION

ALFRED VAN RENSELAAR

RECEIVED
AUG 19 1936
WATER RESOURCES DEPT



21 | 22
28 | 27

(P-1027)
(P-1028)

301
5 AC
(P-6766)

200
16.00 AC
1045f

100
11.03 AC

103
7.68 AC
Dawn
Glen
Wienema
772-7285

102
773-4472
Everett
Mary Evenson
1500 Honey
Medford

3.844 (CALC)
S 44.007
E 41.05 W
64.4 BA
Kroner

(P-1799)

EFU

- 1500 (H)
- 1600 (H)
- 1700 (H)
- 1800 (H)
- 1900 (H)
- 2000 (H)
- 2100 (H)
- 2200 (H)
- 2300 (H)
- 2400 (H)
- 2500 (H)
- 2600 (H)
- 2700 (H)

37 2W 27B

SR-1

S.E.C. DLC 67

LOT 3

(F-5)

1201 (P-2938)
300 (P-12...)
150

LOT 2
3400

LOT 1

NW Cor DLC 93

3200

Acc. 33-37-2W-2-1

SW Cor NW 1/4 DLC 93

NE Cor DLC 90

NW Cor DLC 74

2801

2800 (H)
(P-3178)

1/4 Cor.

NE Cor DLC 93

2900 (H)

SR-1

SW Cor DLC 74

NW Cor DLC 75

BJORK Mary F

From: CLARK Gerry E
Sent: Tuesday, July 12, 2016 2:59 PM
To: KELLY Travis N
Cc: BJORK Mary F
Subject: RE: T-5842

Travis,

Thank you for asking about this file. It looks like WRIS was not updated to indicate that the Field Inspection had been completed. In addition to the above file, it looks like T-5960, stemming from the same originating right, needs to be reviewed.

Mary Bjork will be adding these to her list for review. It will likely be a few months until the review is completed.

Gerry

Gerry Clark
Water Right Services Division
Water Resources Department
725 Summer Street NE, Suite A
Salem, Oregon 97301

Phone: 503-986-0811

From: KELLY Travis N
Sent: Tuesday, July 12, 2016 1:39 PM
To: CLARK Gerry E
Subject: T-5842

Hey Gerry,

I am working on a water right research for a property that is covered by T-5842. It looks like the final proof was submitted in 1991. Has everything been completed regarding T-5842? If so when should a certificate be issued?

Thanks,

Travis Kelly

Watermaster, District 13
Oregon Water Resources Department
10 South Oakdale Ave. Room 309
Medford, OR 97501
Phone: (541) 774-6882
Fax: (541) 774-6187
travis.n.kelly@ wrd.state.or.us

T-5842

FINAL PROOF CHECK LIST

FILES

- Plat Cards
- Conflicts? NO
- Comparisons - T-5960

DRAFTING

- GLO's (Layout, Lots, DLC's)
Quads
- Legal Description
- Section Breakdown
- Diversion Point Dimensions
- Acreages POD
- Township, Range, Section
- Physical Features
- Survey ID Info

FIELD FORM

- Name, Address, County
- Source
- Tributary
- Use
- Priority Date
- POD
- Time Limits, Survey Reg?
- POU
- Q-Calculations
- Rate/Duty

ASSOCIATED RIGHTS

- Total Q from Div. Point
- Primary Source Used

Reviewer LMJ Date 5/91

Remarks Aerial Photo copy

Prop Cont ✓

DISK # -

Info: Talked to Everett Evenson, now owner of property.
His Address & ph: 1500 Honeysuckle, Medford, OR 97501, 773-4472.

pump from 2 wells through buried main line,
alum hard line, sprinklers. Wells can be used
separately, or both at the same time.
(usually, only one at a time)

Source - 2 dug wells: 15' deep ~~12"~~ 12" dia cm p, perforated
 each } 7' SWL gravel pack
 being }

Pump 2 each;
Motor

2 HP Sears clock

1 1/2" x 1 1/2" CDD Sears

$$\text{each} = \frac{2(66)}{127+15} @ 50 \text{ PSI} = 0.9 \text{ cfs}$$

Pipe: 2" hard line = 640' 3" m.l. = 440'

Use: Alfalfa hay

$$\text{RB } \frac{5}{32} \times 0 = 16$$

max 48

Lift: suction: 15', Discharge ~~to~~

Tie: 41029-279-278R

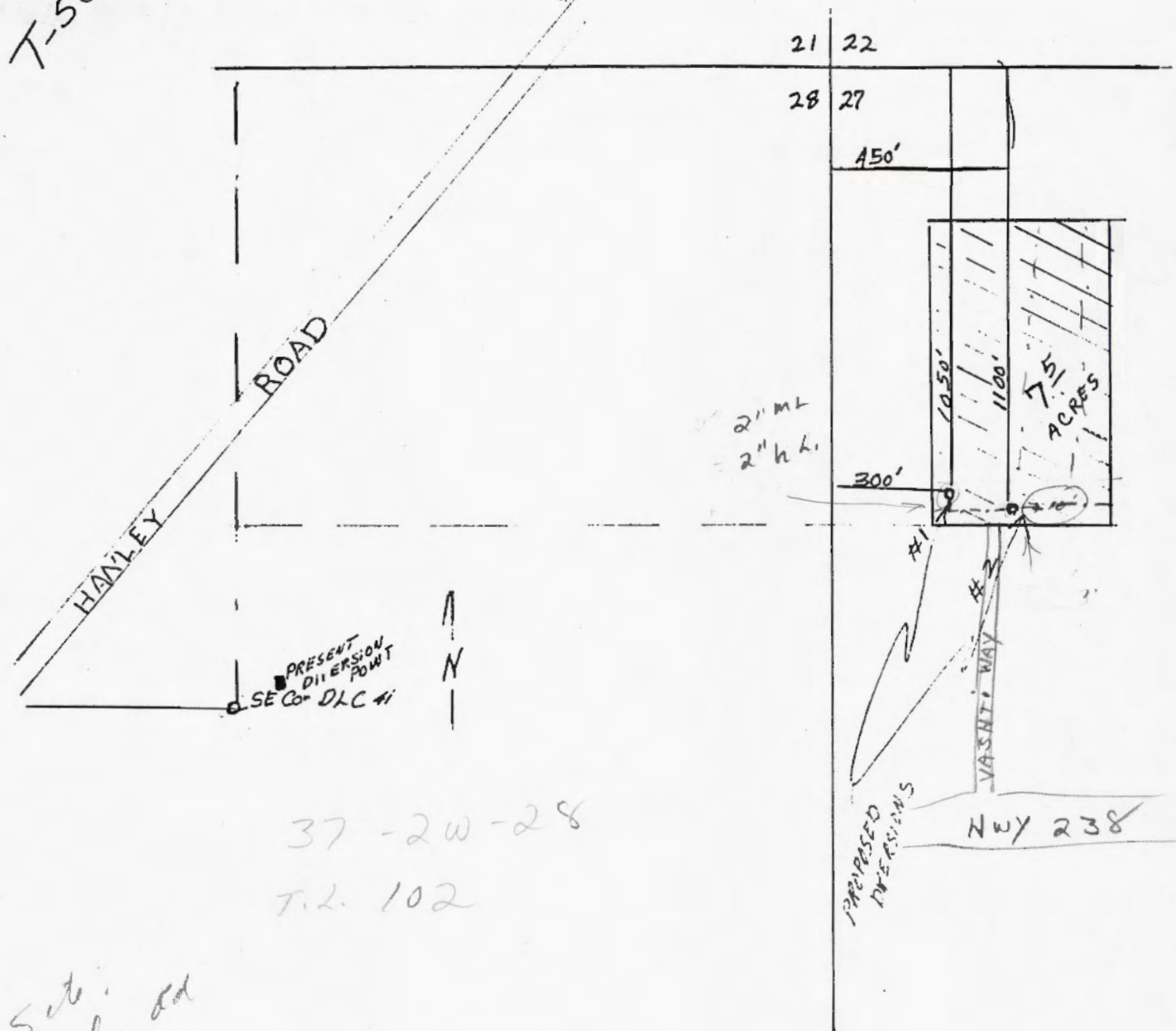
Mon't: ~~6~~ J4 CO
 BC
 56 COX
 DLC 67

4/17/91

L. Joachim, E.J. 1

T-5842

T37S. R2W.
SCALE: 1" = 400'



37-2W-28
T.L. 102

Sett.
Hawley Rd

MAP TO ACCOMPANY APPLICATION
FOR CHANGE OF POINT OF DIVERSION

ALFRED VAN RENSELAAR

RECEIVED
AUG 19 1986
WATER RESOURCES DEPT

BEFORE THE WATER RESOURCES DIRECTOR OF OREGON

JACKSON COUNTY

IN THE MATTER OF THE APPLICATION OF)
ALFRED VAN RENSELAAR FOR APPROVAL)
OF A CHANGE IN POINT OF APPROPRIATION)
OF WATER)

ORDER APPROVING
TRANSFER 5842

On August 19, 1986, an application was filed in the office of the Water Resources Director by Alfred Van Renselaar for approval of a change in point of appropriation of water from ground water, pursuant to the provisions of ORS 537.705.

The certificate recorded at page 31761, Volume 23, State Record of Water Right Certificates, in the name of E.E. and Ella Mae McGrew, describes a right which includes the use of not to exceed 0.09 cubic foot per second from ground water for irrigation of 7.5 acres in NW 1/4 NW 1/4, Section 27, Township 37 South, Range 2 West, WM, with a date of priority of July 24, 1959.

The authorized point of appropriation is located 0.5 chain North and 1.5 chains East from the Southeast Corner of Miller DLC 41, being within the SW 1/4 NE 1/4 of Section 28, Township 37 South, Range 2 West, WM (McGrew Well).

The applicant herein, owner of the lands above described, proposes to change the point of appropriation therefrom to two wells located 1 - 1050 feet South and 300 feet East; 2 - 1100 feet South and 450 feet East, both from the Northwest Corner of Section 27, both being within the NW 1/4 NW 1/4 of Section 27, Township 37 South, Range 2 West, WM. The change in point of appropriation is reported to be completed.

Notice of the application, pursuant to ORS 540.520(2), was published in the Medford Mail Tribune, a newspaper having general circulation in the area in which the water right is located, for a period of three weeks in the issues of September 22, 29 and October 6, 1986.

Bruce R. Sund, Watermaster, has filed a statement to the effect that the proposed change in point of appropriation may be made without injury to existing rights.

John M. Rehm, Jr., Hydrogeologist, has filed a statement to the effect that the proposed change in point of appropriation may be made without injury to existing rights.

No objections having been filed and it appearing that the proposed change in point of appropriation may be made without injury to existing rights, the application should be approved.

NOW, THEREFORE, it hereby is ORDERED that the proposed change in point of appropriation is approved, without loss of priority.

It is FURTHER ORDERED that the quantity of water appropriated at the new wells shall not exceed the quantity of water available at the old well under the subject right, and shall not exceed 0.09 cubic foot per second.

It is FURTHER ORDERED that the following provisions shall be effective when in the judgment of the Watermaster it becomes necessary to install measuring devices:

That the pump system shall include an access port for measuring the water level;

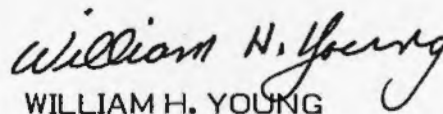
That the pump system shall include an in-line flow meter or other suitable device for measuring the water to which the applicant is entitled;

That the type and plans of the measuring device be approved by the Watermaster before the beginning of construction work and that the measuring device be installed under the general supervision of said Watermaster.

It is FURTHER ORDERED that the right to appropriate water from the Well described in Certificate 31761 is hereby canceled, and water shall be appropriated from the new wells on or before October 1, 1988.

It is FURTHER ORDERED that the certificate recorded at page 31761, Volume 23, State Record of Water Right Certificates, is canceled; and in lieu thereof a new certificate be issued covering the balance of the right NOT involved in this proceeding; and upon proof satisfactory to the Water Resources Director of completion of works and beneficial use of water to the extent intended under the provisions of this order, a confirming certificate of water right shall be issued to the applicant herein.

Dated at Salem, Oregon, this 29th day of January, 1987.


WILLIAM H. YOUNG
Director

NOTE: Approval of a water right transfer application does not confirm the status of the right in regard to the provisions of ORS 540.610 pertaining to forfeiture or abandonment.

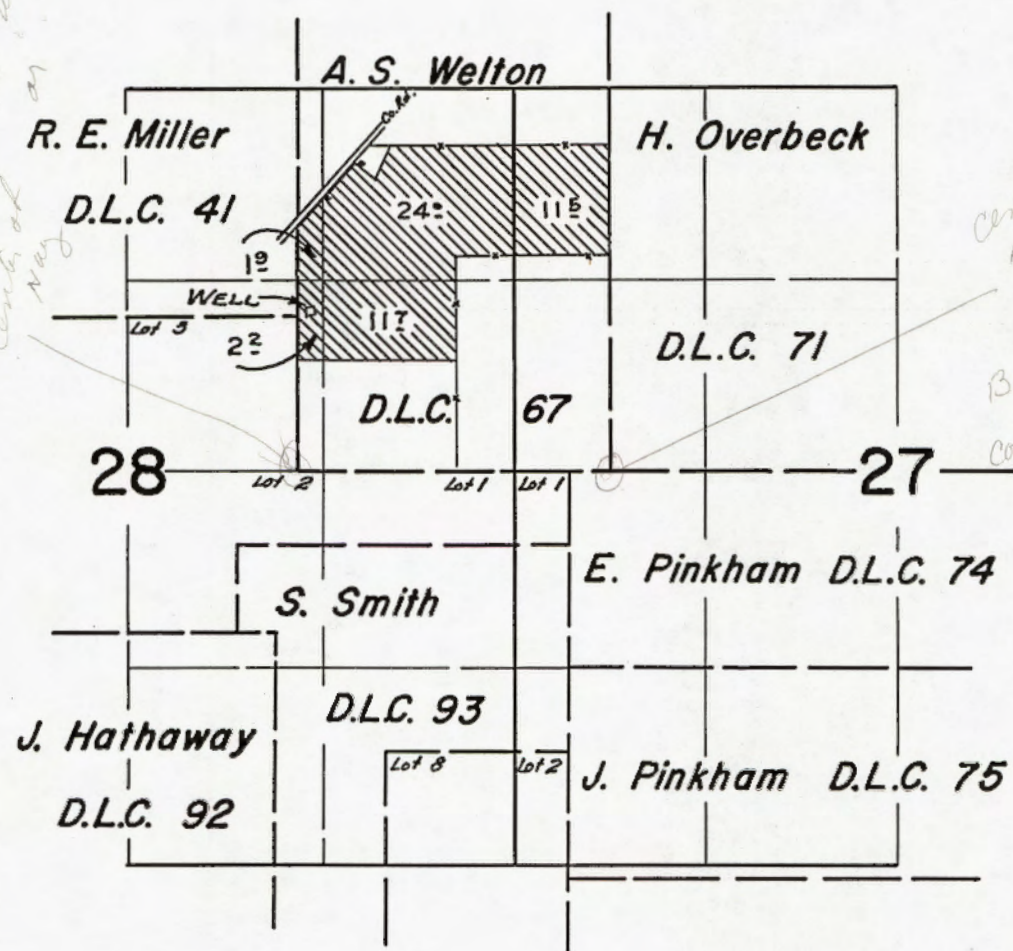
0337/E
8430D

T-5842

T.37S.R.2W.W.M.

69
86

*Just east of
Center of
Main
Highway*



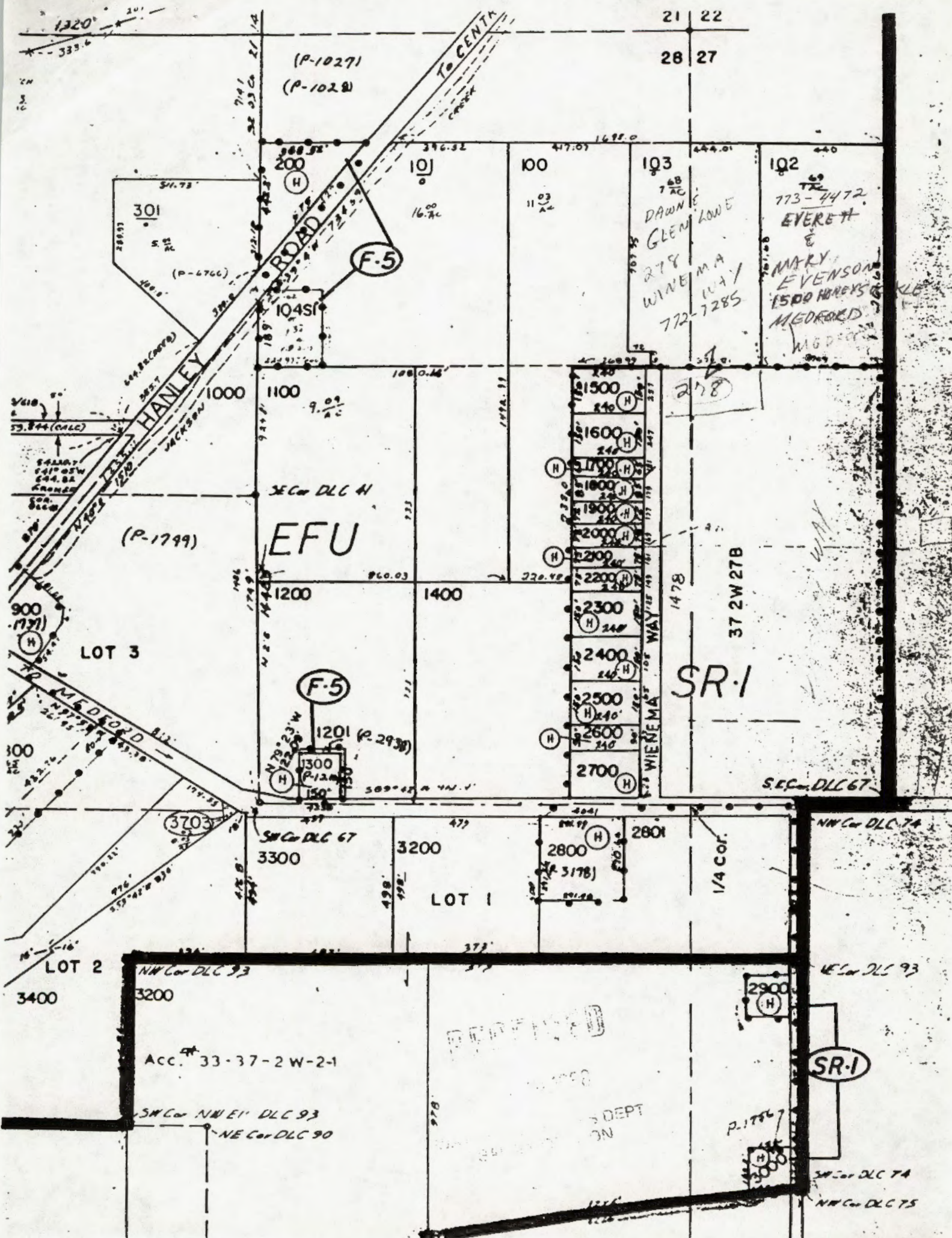
*Center of Hwy
1970 JACO
BC. 1/2" dia. 6" high
BT = 89' 56" 40°E
Concret. in ditch stand
has lead plug in
out. wall
32' 58" W*

FINAL PROOF SURVEY UNDER

Application No. G-1533 Permit No. G-1421
IN NAME OF

E. E. & ELLA MAE MCGREW

Surveyed May. 14. 1963, by *[Signature]*



21 22
28 27

(P-1027)
(P-1028)

301
(P-6766)

103
7.68 AC
DAWN GLEN LOWE
278 WIENE MA WAY
772-7285

102
773-4472
EVERETT
MARY EVENSON
1500 HONEYCREEK
MEDFORD
MEDFORD

1100
9.09 AC
SEC. 67 DLC 41
EFU

1500
1600
1700
1800
1900
2000
2100
2200
2300
2400
2500
2600
2700

37 2W 27B

SR-1

SEC. 67 DLC 67

1201 (P-2930)
1300 (P-1200)
150

SW Cor DLC 67
3300

3200
LOT 1

2800 (H)
2801
1/4 Cor.

NW Cor DLC 74

LOT 2
3400

NW Cor DLC 93
3200

Acc. # 33-37-2W-2-1

SW Cor NW 1/4 DLC 93
NE Cor DLC 90

NE Cor DLC 93

SR-1

SW Cor DLC 74
NW Cor DLC 75

RECEIVED

DEPT
ON

P. 1787



4102

81 S

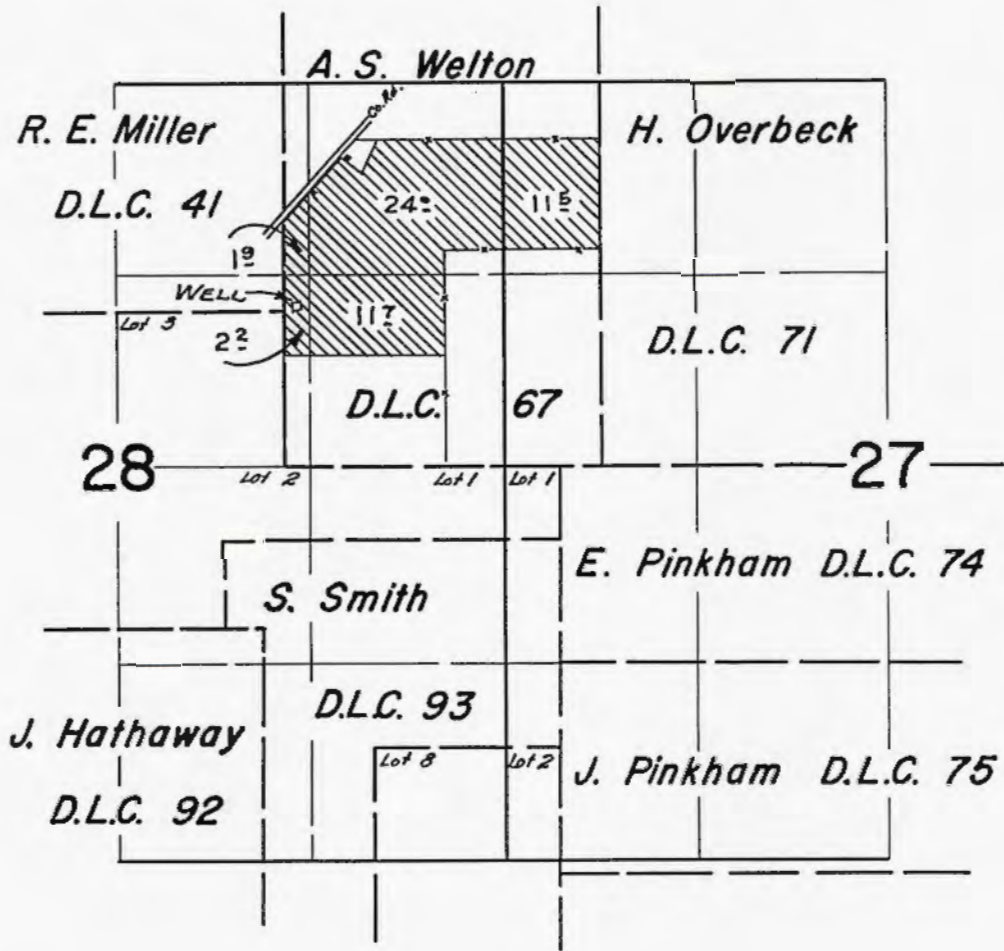
2W

R 78

28/27
33/34

T-5842

T.37S.R.2W.W.M.



FINAL PROOF SURVEY UNDER

Application No. ~~6-1533~~ Permit No. ~~6-1421~~
IN NAME OF

E. E. & ELLA MAE MCGREW

Surveyed May 14, 1963, by *[Signature]*

STATE OF OREGON
COUNTY OF JACKSON
PROPOSED CERTIFICATE OF WATER RIGHT

THIS CERTIFICATE ISSUED TO

ALFRED VAN RENSELAAR
241 VASHTI WAY
MEDFORD, OREGON 97501

confirms the right to use the waters of 2 WELLS in the JACKSON CREEK BASIN for IRRIGATING 7.5 ACRES.

This right was perfected under Permit G-1421. The date of priority is JULY 24, 1959. This right is limited to 0.09 CUBIC FOOT PER SECOND or its equivalent in case of rotation, measured at the wells. The quantity of water appropriated at the new wells shall not exceed the quantity of water available at the old well under the subject right, and shall not exceed 0.09 cubic foot per second.

The wells are located as follows:

NW 1/4 NW 1/4, AS PROJECTED WITHIN DLC 67, SECTION 27, T 37 S, R 2 W, W.M.; WELL 1 - 1050 FEET SOUTH AND 270 FEET EAST; WELL 2 - 1140 FEET SOUTH AND 450 FEET EAST, BOTH FROM THE NORTHWEST CORNER OF SECTION 27.

The amount of water used for irrigation together with the amount secured under any other right existing for the same lands, is limited to a diversion of ONE-EIGHTIETH of one cubic foot per second (or its equivalent) and 2.5 acre-feet for each acre irrigated during the irrigation season of each year.

The use shall conform to such reasonable rotation system as may be ordered by the proper state officer.

A description of the place of use to which this right is appurtenant is as follows:

NW 1/4 NW 1/4 7.5 ACRES
AS PROJECTED WITHIN DLC 67
SECTION 27
TOWNSHIP 37 SOUTH, RANGE 2 WEST, W.M.

When in the judgement of the Watermaster it becomes necessary to install measuring devices:

the pump system shall include an access port for measuring the water level;

the pump system shall include an in-line flow meter or other suitable device for measuring the water to which the user is entitled;

the type and plans of the measuring device be approved by the Watermaster before the beginning of construction work and that the measuring device be installed under the general supervision of said Watermaster.

This certificate is issued to confirm a change in POINT OF DIVERSION approved by an order of the Water Resources Director entered JANUARY 29, 1987, and together with Certificate 60837 AND TRANSFER 5960, supersedes Certificate 31761, State Record of Water Right Certificates.

SEE NEXT PAGE

The issuance of this superseding certificate does not confirm the status of the water right in regard to the provisions of ORS 540.610 pertaining to forfeiture or abandonment.

The right to use water for the above purpose is restricted to beneficial use on the lands or place of use described.

BEFORE THE WATER RESOURCES DIRECTOR OF OREGON

JACKSON COUNTY

IN THE MATTER OF THE APPLICATION OF)
ALFRED VAN RENSELAAR FOR APPROVAL)
OF A CHANGE IN POINT OF APPROPRIATION)
OF WATER)

ORDER APPROVING
TRANSFER 5842

On August 19, 1986, an application was filed in the office of the Water Resources Director by Alfred Van Renselaar for approval of a change in point of appropriation of water from ground water, pursuant to the provisions of ORS 537.705.

The certificate recorded at page 31761, Volume 23, State Record of Water Right Certificates, in the name of E.E. and Ella Mae McGrew, describes a right which includes the use of not to exceed 0.09 cubic foot per second from ground water for irrigation of 7.5 acres in NW 1/4 NW 1/4, Section 27, Township 37 South, Range 2 West, WM, with a date of priority of July 24, 1959.

The authorized point of appropriation is located 0.5 chain North and 1.5 chains East from the Southeast Corner of Miller DLC 41, being within the SW 1/4 NE 1/4 of Section 28, Township 37 South, Range 2 West, WM (McGrew Well).

The applicant herein, owner of the lands above described, proposes to change the point of appropriation therefrom to two wells located 1 - 1050 feet South and 300 feet East; 2 - 1100 feet South and 450 feet East, both from the Northwest Corner of Section 27, both being within the NW 1/4 NW 1/4 of Section 27, Township 37 South, Range 2 West, WM. The change in point of appropriation is reported to be completed.

Notice of the application, pursuant to ORS 540.520(2), was published in the Medford Mail Tribune, a newspaper having general circulation in the area in which the water right is located, for a period of three weeks in the issues of September 22, 29 and October 6, 1986.

Bruce R. Sund, Watermaster, has filed a statement to the effect that the proposed change in point of appropriation may be made without injury to existing rights.

John M. Rehm, Jr., Hydrogeologist, has filed a statement to the effect that the proposed change in point of appropriation may be made without injury to existing rights.

No objections having been filed and it appearing that the proposed change in point of appropriation may be made without injury to existing rights, the application should be approved.

NOW, THEREFORE, it hereby is ORDERED that the proposed change in point of appropriation is approved, without loss of priority.

It is FURTHER ORDERED that the quantity of water appropriated at the new wells shall not exceed the quantity of water available at the old well under the subject right, and shall not exceed 0.09 cubic foot per second.

It is FURTHER ORDERED that the following provisions shall be effective when in the judgment of the Watermaster it becomes necessary to install measuring devices:

That the pump system shall include an access port for measuring the water level;

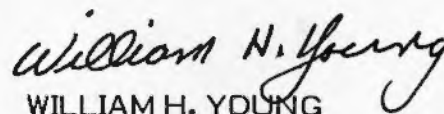
That the pump system shall include an in-line flow meter or other suitable device for measuring the water to which the applicant is entitled;

That the type and plans of the measuring device be approved by the Watermaster before the beginning of construction work and that the measuring device be installed under the general supervision of said Watermaster.

It is FURTHER ORDERED that the right to appropriate water from the Well described in Certificate 31761 is hereby canceled, and water shall be appropriated from the new wells on or before October 1, 1988.

It is FURTHER ORDERED that the certificate recorded at page 31761, Volume 23, State Record of Water Right Certificates, is canceled; and in lieu thereof a new certificate be issued covering the balance of the right NOT involved in this proceeding; and upon proof satisfactory to the Water Resources Director of completion of works and beneficial use of water to the extent intended under the provisions of this order, a confirming certificate of water right shall be issued to the applicant herein.

Dated at Salem, Oregon, this 29th day of January, 1987.


WILLIAM H. YOUNG
Director

NOTE: Approval of a water right transfer application does not confirm the status of the right in regard to the provisions of ORS 540.610 pertaining to forfeiture or abandonment.

0337/E
8430D

THIS CERTIFICATE ISSUED TO

E.E. AND ELLA MAE MCGREW
 1433 McANDREWS ROAD
 MEDFORD, OREGON 97501

confirms the right to use the waters of MCGREW WELL in the BEAR CREEK BASIN for the purpose of IRRIGATING 36.12 ACRES.

The right has been perfected under Permit G-1421. The date of priority is JULY 24, 1959. The right is limited to not more than 0.454 CUBIC FOOT PER SECOND or its equivalent in case of rotation, measured at the well.

The well is located as follows:

SW 1/4 NE 1/4, AS PROJECTED WITHIN DLC 67, SECTION 28, T 37 S, R 2 W, W.M.; 0.5 CHAIN NORTH & 1.5 CHAINS EAST FROM SE CORNER OF MILLER DLC 41.

The amount of water used for irrigation, together with the amount secured under any other right existing for the same lands, shall be limited to ONE-EIGHTIETH of one cubic foot per second per acre, or its equivalent for each acre irrigated and shall be further limited to a diversion of not to exceed 2.5 acre-feet per acre for each acre irrigated during the irrigation season of each year.

The right shall conform to such reasonable rotation system as may be ordered by the proper state officer.

A description of the place of use under the right, and to which such right is appurtenant, is as follows:

NE 1/4 NE 1/4 20.32 ACRES
 NW 1/4 NE 1/4 1.90 ACRES
 SW 1/4 NE 1/4 2.20 ACRES
 N 1/2 SE 1/4 NE 1/4 11.70 ACRES
 ALL AS PROJECTED WITHIN DLC 67
 SECTION 28
 TOWNSHIP 37 SOUTH, RANGE 2 WEST, W.M.

This certificate describes that portion of the water right confirmed by certificate 31761, State Record of Water Right Certificates, NOT modified by the provisions of orders of the Water Resources Director entered JANUARY 29, 1987 AND JANUARY 27, 1989, approving transfer applications 5842 AND 5960.

The issuance of this superseding certificate does not confirm the status of the water right in regard to the provisions of ORS 540.610 pertaining to forfeiture or abandonment.

The right to the use of the water for the above purpose is restricted to beneficial use on the lands or place of use described.

WITNESS the signature of the Water Resources Director, affixed this date APRIL 14, 1989.

/s/ WILLIAM H. YOUNG

Water Resources Director

Recorded in State Record of Water Right Certificates numbered 60837

T-5842 & T-5960.BE

RR

May 20, 1987

Alfred VanRenselaar
241 Vashti Way
Medford, OR 97501

Dear Mr. Van Renselaar:

REFERENCE: File T-5842

Your Notice of Completion for Water Right Transfer T-5842, for a change in point of diversion of water from a well, has been received.

A survey will be made at a later date, and a Certificate of Water Right issued covering the actual use of water. (In case of irrigation, any lands described in the order that have not been irrigated will be automatically eliminated from the water right.)

In the meantime, the order will be evidence of the water right in question as long as the authorized beneficial use of water is continued.

Sincerely,

SAMUEL R. ALLISON
Transfer Section

SRA:wpc

cc: Bruce R. Sund, Watermaster, District 13

0331/K
0122E

RECEIVED

MAY 15 1987

WATER RESOURCES DE
SALEM, OREGON

NOTICE OF COMPLETION OF CHANGE IN
place of use of water
point of diversion of water
use heretofore made of water

Under the Terms of TRANSFER APPLICATION T-5842

I, ALFRED VAN RENSELAAR (print name) USED the water as provided by the

order of the Water Resources Director approving said water right transfer application

BY October 1, 1988

Description of the land on which I use water: 7.5 ACRES in NW 1/4 NW 1/4, section 27 Township 37 South, Range 4 West, WM

(date)

Alfred Van Renselaar
(signature)

241 Vashti Way, Medford, Ore 97501
(address)

(Mail to the Water Resources Department, Salem, Oregon 97310)

9163A

February 4, 1987

Alfred Van Renselaar
241 Vashti Way
Medford, OR 97501

Dear Mr. Van Renselaar:

REFERENCE: File T-5842

Enclosed is a copy of the order approving your water right transfer application.

Also enclosed is our Receipt 50616 for the amount of \$16.50 additional fees as requested in our letter of October 13, 1986.

A time to complete the transfer is given in the order. A form for reporting completion is enclosed for your convenience.

YOU SHOULD GIVE PARTICULAR ATTENTION TO THE TIME LIMIT. The water right for any portion of the authorized change in use or change in place of use NOT carried out within the time allowed will be lost.

An extension of the time limit can be allowed only upon a showing that diligent effort has been made to complete the actual change within the time allowed.

If you require a certified copy of this order for business purposes, one will be sent upon request.

A survey will be made after the completion date to determine the actual amount of water used.

Sincerely,

SAMUEL R. ALLISON
Transfer Section
SRA:wpc

enclosures

cc: Bruce R. Sund, Watermaster, District 13

0331/G
8531D

T-5842

RECEIVED

AUG 19 1986

WATER RESOURCES DEPT
SALEM, OREGON

Application for Transfer of Water Right

To the WATER RESOURCES DIRECTOR OF OREGON:

I, ALFRED VAN Renselaar (Name of applicant)
 of 241 Vashti Way, Medford (Mailing address) (City)
 State of Oregon, 97501, 779-6027, do hereby make application for change
 in point of diversion (In point of diversion; place of use; use heretofore made of the water)

1. Is the water right recorded in your name? No - EE + Ella Mae McGrew (If not, give name)
2. Was your water right determined by Decree of Court? No If so, give title of proceedings (Yes or No)
 number of certificate _____
3. Was your water right acquired by Water Right Permit? Yes If so, give number (Yes or No)
 of permit B 1421 Number of certificate 31761

NOTE: If the entire right of record is not directly involved in the requested change, only that part of the right that is directly involved should be considered in answering the balance of the questions on this form.

4. The source of water is Well - ~~is~~ Tributary of Bear Cr.
5. What is the date of priority of your water right? 7-24-59
6. The authorized point of diversion is located 2 ch N and 1 1/2 ch E from the SE corner of Miller Ditch being within the SW 1/4 NE 1/4 of Section 28 Tp. 37S R. 2W W. M., (No. N. or S.) (No. E. or W.)
 in the county of Jackson The name of the ditch used is _____

NOTE: Answer question if the application is for change in point of diversion.

7. The proposed point of diversion is located 2110 ft S and 300 ft E from the NW corner of sec 27 being within the NW 1/4 NW 1/4 of Section 27 Tp. 37S R. 24 W. M., (N. or S.) (E. or W.)
 in the county of JACKSON The name of the ditch to be used is _____

8. The use to which the water is applied is Irrigation
(Irrigation, Mining, Power, Manufacturing, etc.)

Location of area irrigated, or place of use if other than irrigation:

Township North or South	Range E. or W. of Willamette Meridian	Section	List ¼-¼ of Section	Number Acres Irrigated
375	2W	27	NW ¼ NW ¼	7.5

(If more space required, attach separate sheet)

9. Are you the legal owner of the above described lands? YPS
(If not owner, explain your interest)

10. To your knowledge, has any portion of the water right above described undergone a period of five or more consecutive years of nonuse? NO
(Yes or No)

NOTE: Answer questions 11, 12 and 13 if application is for change in use or place of use.

11. Are the lands from which you propose to transfer your water right free of all encumbrances, including taxes, mortgages, liens, etc.?
(Answer Yes or No)

12. If not, give below a description of existing encumbrances:

NATURE OF ENCUMBRANCE	HELD BY	AMOUNT

13. The use to which the water is to be applied is
(Irrigation, power, mining, manufacturing, domestic supplies, etc.)

Location of area to be irrigated, or place of use if other than irrigation:

Township North or South	Range E. or W. of Willamette Meridian	Section	List ¼-¼ of Section	Number Acres To Be Irrigated

(If more space required, attach separate sheet)

14. Reasons for the proposed changes are LAND has been sub-
divided

15. Construction work will be completed on or before Completed

16. The water will be completely applied to the proposed use on or before Completed

Remarks I Believe that the water in the new
sumps to be the same as in original sumps

NOTE: THIS APPLICATION MUST BE ACCOMPANIED BY A MAP OR MAPS SHOWING THE BEFORE AND AFTER LOCATIONS OF THE POINT OF DIVERSION AND/OR PLACE OF USE, AS THE CASE MAY BE.

AFFIDAVIT OF APPLICANT

I, Alfred VanRenselaar, the applicant herein, being first duly sworn, depose and say that I have read the above and foregoing application for transfer of water right; that I know the contents thereof and that the statements therein made are true and correct to the best of my knowledge and belief.

In Witness Whereof, I have hereunto set my hand this 18th day of August, 19 86

Alfred VanRenselaar
(Name of applicant)

Subscribed and sworn to before me this 18th day of August, 19 86

[Notarial Seal]

Robert L. Davidson
NOTARY PUBLIC FOR OREGON

My commission expires 06-28-88



"DUPLICATE"

TO: TRANSFER SECTION, WATER RIGHTS DIVISION

DATE: January 16, 1987

FROM: GROUNDWATER DIVISION

~~WATERMASTER, XXXXXXXXXXXXXXX~~

(signature) John M. Rehn

SUBJECT: Water Right Transfer Application T-5842 for change in POU POD Use of water

In the name(s) of Alfred Van Renselaar

In my opinion (assuming the water right is valid), the proposed change MAY BE MADE WITHOUT INJURY WOULD RESULT IN INJURY* to an existing water right.

*The approval of this transfer application would result in injury to other water rights because _____

The existing right may not be valid because _____

Headgate notices HAVE HAVE NOT been issued for diversion from the source(s) which serve(s) this right.


If for change in point of diversion, is there any intervening point(s) of diversion between the authorized and proposed points of diversion? _____ (yes or no)

In my opinion, the order approving the subject transfer application should include the following in regard to the appropriator installing suitable measuring devices in the diversion works:

- _____ (1) PRIOR to the diverting of water at the new point of diversion
- _____ (2) WHEN IN the judgment of the watermaster it becomes necessary

The enclosed copy of the transfer application and map(s) is for your records.





Water Resources Department

3850 PORTLAND ROAD NE, SALEM, OREGON 97310

PHONE 378-3066

January 13, 1987

The Mail Tribune
PO Box 1108
Medford, OR 97501

REFERENCE: File T-5842, Alfred VanRenselaar

Enclosed is our Check 6360 in the amount of \$136.50 in payment of your statement.

Please receipt the enclosed statement and return it to this office. Thank you.

Sincerely,

SAMUEL R. ALLISON
Transfer Section
SRA:wpc

0331/H
8215D



STATE OF OREGON

INTEROFFICE MEMO

TO: Water Resources Bookkeeper

DATE: 10-28-86

FROM: S R Hollison
Authorizing Examiner

SUBJECT: Request for Refund Check

Pay PON

Please refund \$ 136.50 to The Mail Tribune

file no. T-5842, receipt no. 50361. These funds are refunded

due to:

- Application rejected
- Application withdrawn
- Excess fees collected for application
- File closed
- Other: PON

Affidavit of Publication

State of Oregon, }
County of Jackson } ss.

OK
srb

I, Lynn Smith, being first duly

sworn, depose and say that I am the _____

(OWNER, EDITOR, PUBLISHER, MANAGER)

Principal Clerk

ADVERTISING MANAGER, PRINCIPAL CLERK, PRINTER OR PRINTER'S FOREMAN

of Medford Mail Tribune, a newspaper of general circulation, as defined by ORS 193,010 and 193,020; printed and published at Medford in the aforesaid county and state;


that the Notice of Water Right Transfer Application

5842


_____ a printed copy of which is hereto annexed, was published in the entire issue of said newspaper for 3 successive and consecutive weeks in the

following issues September 22, 29, October 6, 1986

(HERE SET FORTH DATES OF ISSUES IN WHICH THE SAME WAS PUBLISHED)



Subscribed and sworn to before me this 7th day of October, 1986



NOTARY PUBLIC FOR OREGON

My Commission expires 17th day of April, 1988

NOTICE OF WATER RIGHT TRANSFER APPLICATION 5842
 On August 19, 1986, an application was filed in the office of the Water Resources Director by Alfred Van Renselaar for approval of a change in point of diversion of water from a well, pursuant to the provisions of ORS 540.510 to 540.530. The certificate recorded at page 31761, Volume 23, State Record of Water Right Certificates, in the names of E.E. and Ella Mae McGrew, describes a right which includes the use of not to exceed 0.09 cubic foot per second from McGrew Well, for irrigation of a certain 7.5 ac in NW 1/4 NW 1/4, Sec 27, T37S, R2W, WM, with a date of priority of July 24, 1959.

Water for said right is diverted from a point located 1/2 ch N and 1 1/2 ch E from the SE Cor, Miller DLC 41, being within the SW 1/4 NE 1/4 of Sec 28, T37S, R2W, WM. The applicant herein, owner of the lands above described, proposes to change the point of diversion therefrom to two points located 1 - 1050'S and 300'E; 2 - 1100'S and 450'E from the NW Cor of Sec 27, both being within the NW 1/4 NW 1/4 of Sec 27, T37S, R2W, WM.

Protests against approval of the application may be filed by persons alleging injury to their existing water rights. Protests must be prepared in writing: one copy to be served on the applicant at 241 Vashti Way, Medford, OR 97501; and one copy filed in the office of the Water Resources Director, Salem, OR 97310, together with a \$25 filing fee. Forms and rules for filing protests will be furnished upon request. If a protest is filed, a hearing will be scheduled.

IF NO PROTEST IS FILED, THE APPLICATION MAY BE APPROVED BY THE WATER RESOURCES DIRECTOR WITHOUT A HEARING, BUT NOT BEFORE 20 DAYS AFTER THE LAST PUBLICATION OF THIS NOTICE.

Dated at Salem, Oregon this 15th day of September, 1986.
 WILLIAM H. YOUNG, Director

No. _____

In the _____ Court of the

STATE OF OREGON
for the
COUNTY OF JACKSON

Affidavit of Publication

Filed _____, 19____

Clerk.

By _____
Deputy.

From the Office of

Attorney for _____

W/R

File - T-5842


Here is the additional # 16 SD

Alfred Van Rensselaer
Sarah Jane Van Rensselaer

RECEIVED

OCT 17 1986

WATER RESOURCES DEPT.
SALEM, OREGON



Water Resources Department

3850 PORTLAND ROAD NE, SALEM, OREGON 97310

PHONE 378-3066

October 13, 1986

Alfred Van Renselaar
241 Vashti Way
Medford, OR 97501

Dear Mr. Van Renselaar:

REFERENCE: File T-5842

The statutory fees and the cost of publication of notice, necessary to your Water Right Transfer Application T-5842, amount to a total of \$136.50. The total of payments received in connection with the application amount to \$120.00.

Please submit the additional \$16.50.

Sincerely,

SAMUEL R. ALLISON
Transfer Section

SRA:lgc

NOTICE OF WATER RIGHT TRANSFER APPLICATION 5842

On August 19, 1986, an application was filed in the office of the Water Resources Director by Alfred Van Renselaar for approval of a change in point of diversion of water from a well, pursuant to the provisions of ORS 540.510 to 540.530.

The certificate recorded at page 31761, Volume 23, State Record of Water Right Certificates, in the names of E.E. and Ella Mae McGrew, describes a right which includes the use of not to exceed 0.09 cubic foot per second from McGrew Well, for irrigation of a certain 7.5 ac in NW 1/4 NW 1/4, Sec 27, T37S, R2W, WM, with a date of priority of July 24, 1959.

Water for said right is diverted from a point located 1/2 ch N and 1 1/2 ch E from the SE Cor, Miller DLC 41, being within the SW 1/4 NE 1/4 of Sec 28, T37S, R2W, WM.

The applicant herein, owner of the lands above described, proposes to change the point of diversion therefrom to two points located 1 - 1050'S and 300'E; 2 - 1100'S and 450'E from the NW Cor of Sec 27, both being within the NW 1/4 NW 1/4 of Sec 27, T37S, R2W, WM.

Protests against approval of the application may be filed by persons alleging injury to their existing water rights. Protests must be prepared in writing: one copy to be served on the applicant at 241 Vashti Way, Medford, OR 97501; and one copy filed in the office of the Water Resources Director, Salem, OR 97310, together with a \$25 filing fee. Forms and rules for filing protests will be furnished upon request. If a protest is filed, a hearing will be scheduled.

IF NO PROTEST IS FILED, THE APPLICATION MAY BE APPROVED BY THE WATER RESOURCES DIRECTOR WITHOUT A HEARING, BUT NOT BEFORE 20 DAYS AFTER THE LAST PUBLICATION OF THIS NOTICE.

Dated at Salem, Oregon this 15th day of September, 1986.

WILLIAM H. YOUNG, Director

Dear Sir:

Enclosed is the deposit of \$120.⁰⁰
The Medford Mail Tribune is the
newspaper that has a general
circulation in this area.

Sincerely

Mr. & Mrs. A. Van Renselaar
241 Vashti Way
Medford, OR 97501

RECEIVED

SEP - 9 1986

WATER RESOURCES DEPT
SALEM, OREGON

September 15, 1986

Alfred Van Renselaar
241 Vashti Way
Medford, OR 97501

REFERENCE: File T-5842

Your deposit in the amount of \$120, for legal notice for Water Right Transfer Application T-5842 for approval of a change in point of diversion from McGrew Well, was received on September 9, 1986. Our Receipt 50361 is enclosed.

Oregon Water Law, ORS 540.520(2), requires that notice of your proposed water right transfer be published once each week for three consecutive weeks in a newspaper that has general circulation in the area where the water right is located.

The newspaper publication dates for your proposed transfer are given on the attached sheets.

If protests are filed, a hearing will be set, and a determination by the Water Resources Director will be made, then the transfer approved or denied within 60 days from the date the hearing is held.

Sincerely,

SAMUEL R. ALLISON
Transfer Section
SRAwpc

cc: Bruce R. Sund, Watermaster, District 13

0331/B
6637D

378-3066

September 15, 1986

The Mail Tribune
PO Box 1108
Medford, OR 97501

REFERENCE: File T-5842

Enclosed is a notice for publication in the Monday, September 22, 29 and October 6, 1986 issues of your newspaper.

If, for any reason, the notice cannot be published on the three dates specified above, please return it to this office.

Upon completion, please forward an affidavit of publication and statement for this service to this office.

Sincerely,

SAMUEL R. ALLISON
Transfer Section
SRA:wpc

cc: Alfred Van Reselaar
Bruce R. Sund, Watermaster, District 13

enclosure
0331/C
6637D

September 5, 1986

Alfred Van Renselaar
241 Vashti Way
Medfords, OR 97501

Dear Mr. Van Renselaar:

REFERENCE: File T-5842

The proposed change in point of diversion will move the diversion point more than one-fourth mile, therefore it is necessary that notice of the proposed change be published at least once each week for three consecutive weeks in a newspaper that has general circulation in the area where the water right is located. Please submit a deposit of \$120 for this purpose and tell us which newspaper you prefer that we use. Any difference between the deposit and the actual cost will be settled with you upon completion of publication of the notice.

Sincerely,

SAMUEL R. ALLISON
Transfer Section

cc: Bruce R. Sund, Watermaster, District 13
SRAwpc
6462D



STATE OF OREGON

INTEROFFICE MEMO

RECEIVED

SEP - 2 1986

WATER RESOURCES DEPT
SALEM, OREGON

TO: TRANSFER SECTION, WATER RIGHTS DIVISION

DATE: August 27, 86

FROM: WATERMASTER, DISTRICT NO. 13

(signature) Bruce R. Sund

SUBJECT: Water Right Transfer Application T-5842 for change in POU POD Use of water

In the name(s) of Alfred Van Renselaar

In my opinion (assuming the water right is valid), the proposed change

MAY BE MADE WITHOUT INJURY WOULD RESULT IN INJURY* to an existing water right.

*The approval of this transfer application would result in injury to other water rights because _____

The existing right may not be valid because _____

Headgate notices HAVE HAVE NOT been issued for diversion from the source(s) which serve(s) this right.

If for change in point of diversion, is there any intervening point(s) of diversion between the authorized and proposed points of diversion? NO.
(yes or no)

In my opinion, the order approving the subject transfer application should include the following in regard to the appropriator installing suitable measuring devices in the diversion works:

- _____ (1) PRIOR to the diverting of water at the new point of diversion
- ~~_____~~ (2) WHEN IN the judgment of the watermaster it becomes necessary

The enclosed copy of the transfer application and map(s) is for your records.



Contains
Recycled
Materials
81-125-1387

SP*75683-125

August 21, 1986

Alfred Van Renselaar
241 Vashti Way
Medford, OR 97501

Dear Mr. Van Renselaar:

REFERENCE: File T-5842

Your Water Right Transfer Application for approval of a change in point of diversion of water from a well, together with supporting data and fees in the amount of \$85, was received on August 19, 1986. Our Receipt 50208 is enclosed.

By copy of this letter, we are asking the Watermaster for his usual report regarding the proposed change.

When examination of the application and supporting data has been completed, you will be advised of any matters requiring your further attention prior to consideration of the application for approval.

Please refer any correspondence to File T-5842.

Sincerely,

SAMUEL R. ALLISON
Transfer Section
SRA:wpc

cc: Bruce Sund, Watermaster, District 13

enclosure

0331/A
6199D

T-5842

TOWNSHIP <u>37S</u> RANGE <u>2W</u> W. M. #1 SECTION <u>27</u>																			
NE				NW				SW				SE				APPLICATION NUMBER	PERMIT NUMBER	CERTIFICATE NUMBER	
NE	NW	SW	SE	NE	NW	SW	SE	NE	NW	SW	SE	NE	NW	SW	SE				
DLC72	DLC71	DLC72		DLC71	DLC67			DLC74	DLC75	DLC74	DLC75								
TOTAL ACREAGE IN SUBDIVISION AS SHOWN ON GOVERNMENT PLAT																			
				5													4798	2851	3533
								640									589	407	
								640									194	E-19	
								640									Supplemental		
								640									3036	1705	
																	Supplemental		
																	3040	1706	
																	29527	23210	
																	GR-746	GR-722	
																	GR-894	GR-869	
																	GR-929	GR-901	
																	GR-935	GR-906	
																	GR-936	GR-907	
23	40	37	22	37	40	40	40	20	30	40	15	11	2	37		28535	25915		

(SEE BACK OF CARD FOR PLAT OF SECTION)

TOWNSHIP <u>37S</u> RANGE <u>2W</u> W. M. #2 SECTION <u>27</u>																			
NE				NW				SW				SE				APPLICATION NUMBER	PERMIT NUMBER	CERTIFICATE NUMBER	
NE	NW	SW	SE	NE	NW	SW	SE	NE	NW	SW	SE	NE	NW	SW	SE				
ACREAGE IN LOT OR LEGAL SUBDIVISION AS SHOWN ON GOVERNMENT PLAT, IF OTHER THAN 40 ACRES																			
								40	20	10		25	29	39	3	Suppl.			
78			18													28535	25915		
				112												G-1533	G-1421	31761	
								52	04							GR-1361	GR-1316		
																GR-1622	GR-1100		
																12	G-2316	G-2142	32180
																GR-3189	GR-4079	1	
																185	GR-3193	GR-4080	1
																Temp Cont			
								2	173							45763	33843	44704	
																Temp			
																G-5523	G-5193	44701	
								4	95							G-5727	G-5527	51192	
																MUN			
																10119	6704	53323	
																T-5842 ^{POD}	(G-31761)		

T-5842

T375. R2W.
SCALE: 1" = 400'



MAP TO ACCOMPANY APPLICATION
FOR CHANGE OF POINT OF DIVERSION

ALFRED VAN RENSELAAR

RECEIVED

AUG 19 1986

WATER RESOURCES DEPT
SALEM, OREGON