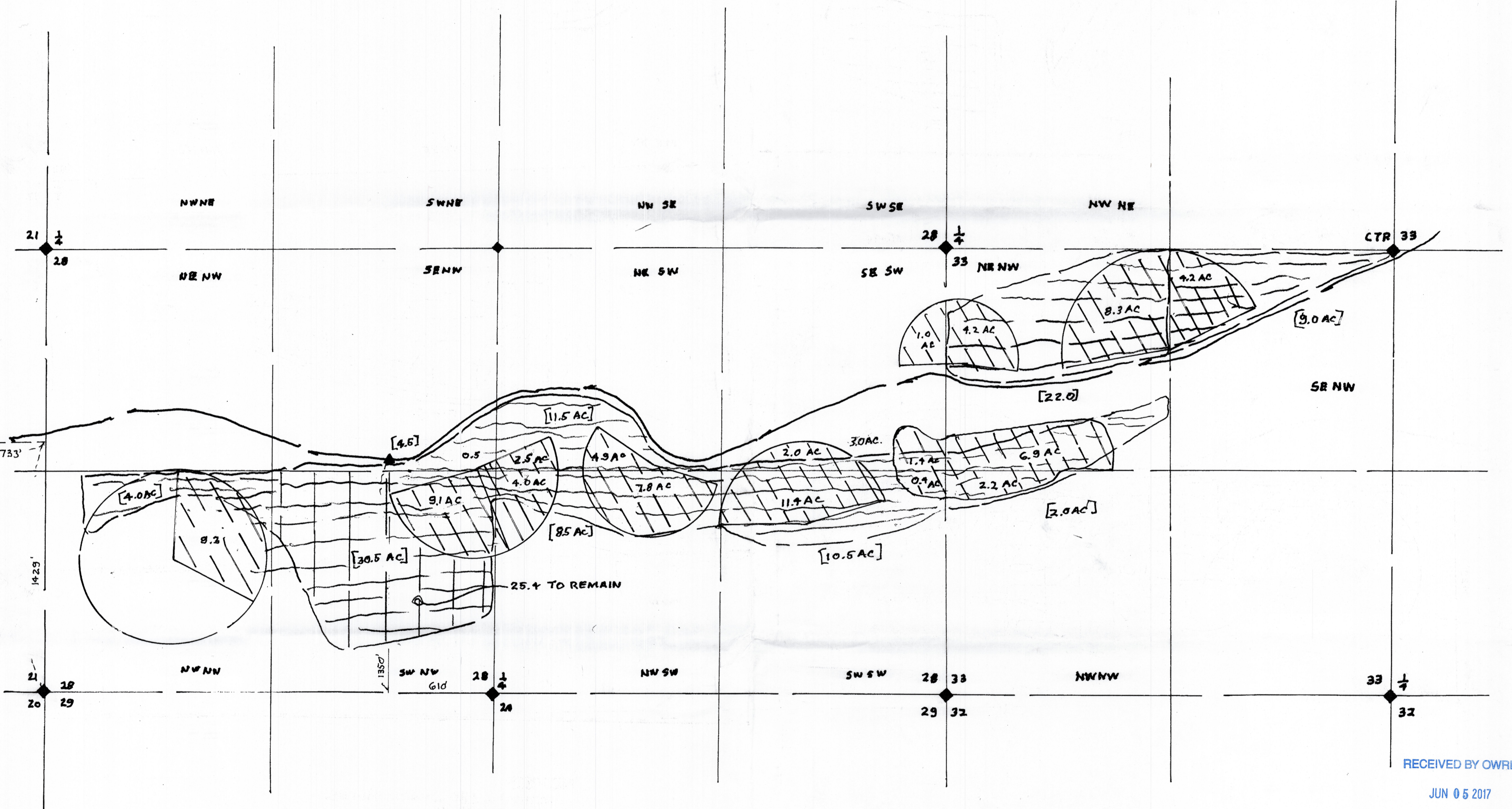

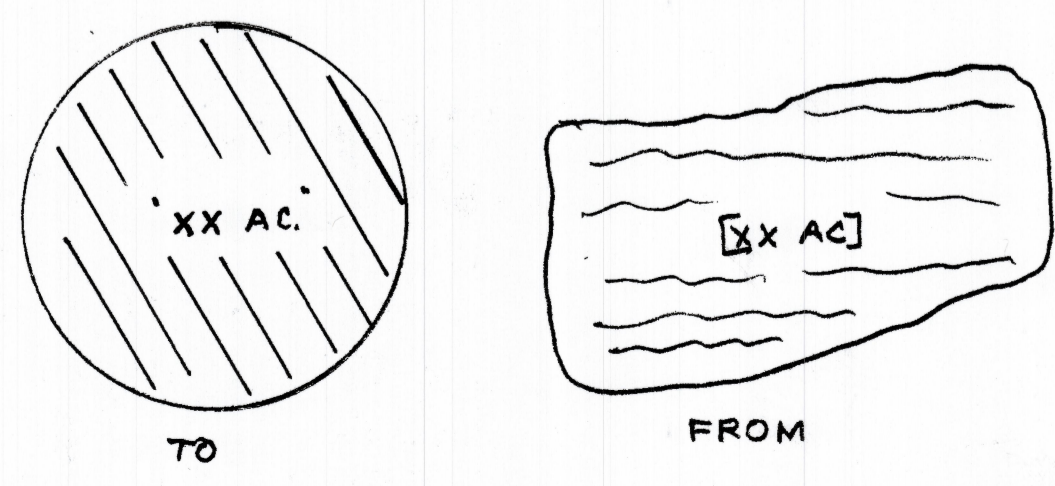


NOTES:  
CIRCLES SHOWN ARE SCALED  
NOT SURVEYED



WATER RIGHT 2545




RECEIVED BY OWRD  
JUN 05 2017  
SALEM, OR

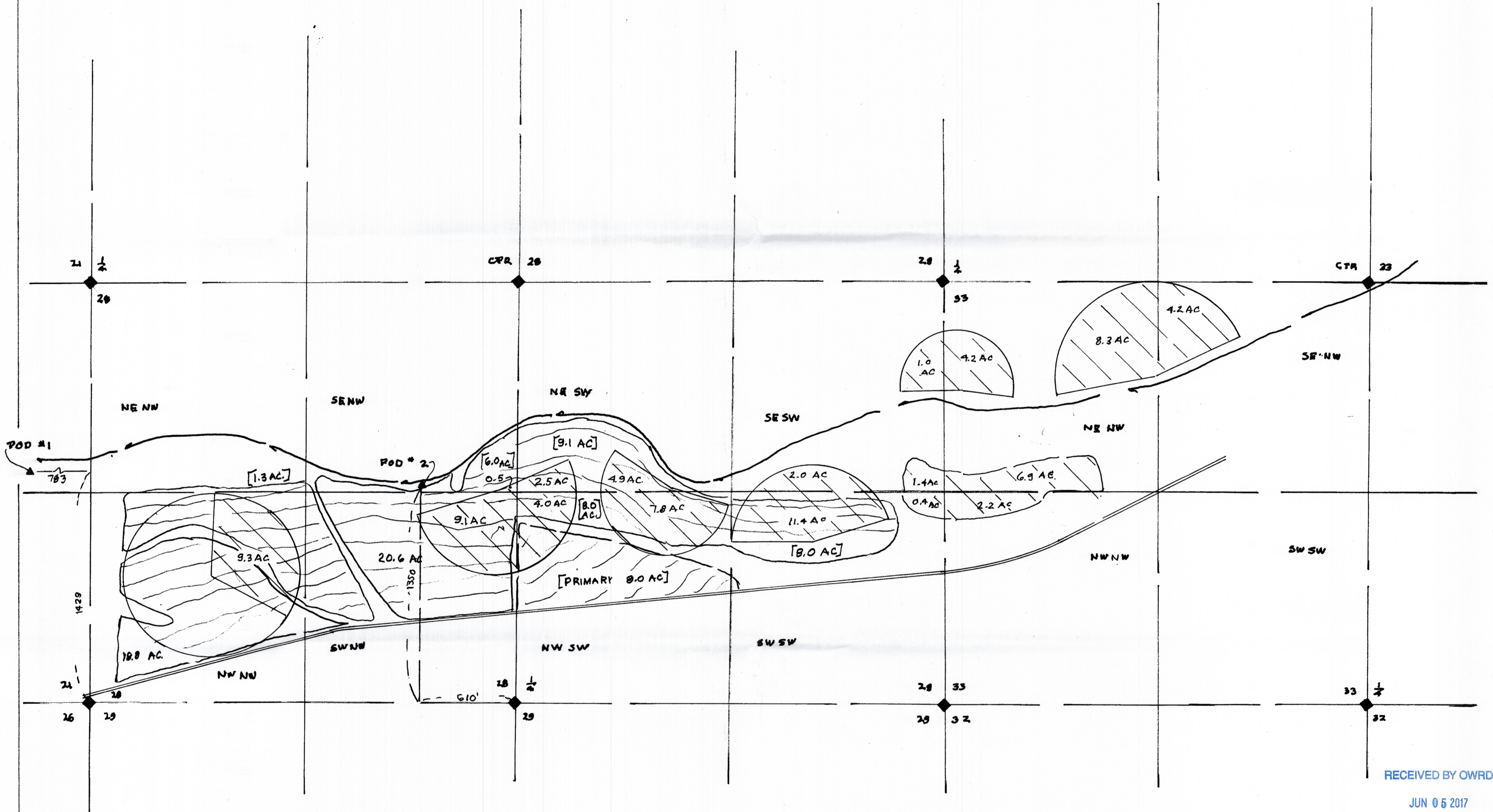
<b>KRUMBEIN ENGINEERING LTD.</b> ENGINEERS - SURVEYORS - PLANNERS 361. S.E. Second Pendleton, Oregon	Scale 1" = 3400'	Drn. By DNK	Drng. No. 1710C	Revision 1
	Date 6-23-17	Ckd. By	Job No. 1680	Revision 2

TEMPORARY TRANSFER  
BROKEN SPUR RANCH  
TL 900  
SECTIONS 28, 33  
T.15, R.32 E.W.M

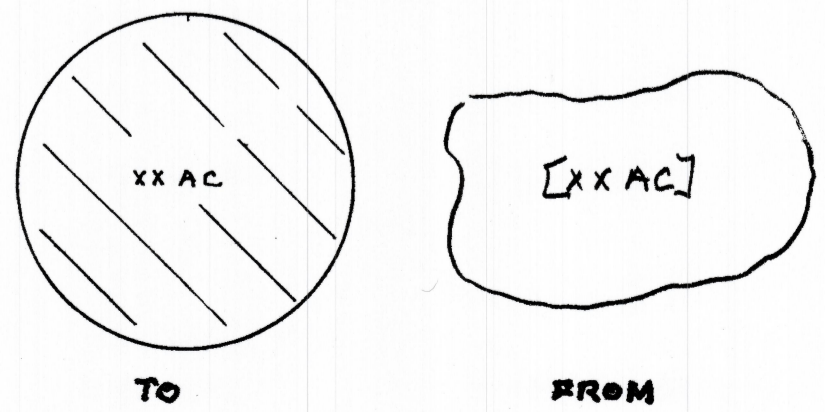
WATER RIGHT  
2545



NOTES:  
CIRCLES SHOWN ARE SCALED  
NOT SURVEYED



CERTIFICATE NO. 82164



RECEIVED BY OWRD  
JUN 05 2017  
SALEM, OR

<b>KRUMBEIN ENGINEERING LTD.</b> ENGINEERS - SURVEYORS - PLANNERS 361, S.E. Second Pendleton, Oregon	Scale 1"=400'	Drn. By DHE	Drng. No. (17)00	Revision 1
	Date 5-24-17	Ckd. By	Job No. [650	Revision 2
<b>TEMPORARY TRANSFER BROKEN SPUR RANCH</b> TL 800 SECTIONS 28, 33 T. 1 S., R. 32 E W 4		Certified Water Right #078 <i>David H. Krumbein</i> David H. Krumbein Nov. 19, 1967 STATE OF OREGON		<b>CERTIFICATE 82164</b>

