



State of Oregon
 Water Resources Department
 725 Summer Street NE, Suite A
 Salem, Oregon 97301-1266
 (503) 986-0900

Application for Permit Amendment

Part 1 of 5 – Minimum Requirements Checklist

This permit amendment application will be returned if Parts 1 through 5 and all required attachments are not completed and included.
 For questions, please call (503) 986-0900, and ask for Transfer Section.

RECEIVED BY OWRD

Check all items included with this application. (N/A = Not Applicable)

JUN 12 2017

- Part 1 – Completed Minimum Requirements Checklist.
- Part 2 – Completed Application Map Checklist. SALEM, OR
- Part 3 – Application Fee, payable by check to the Oregon Water Resources Department, and completed Fee Worksheet, page 3. Try the new online fee calculator at: http://apps.wrd.state.or.us/apps/misc/wrd_fee_calculator. If you have questions, call Customer Service at (503) 986-0801.
- Part 4 – Completed Applicant Information and Signature.
- Part 5 – Information about Permits to be Amended: **Number of permits to be amended: 1 List them here: g-12315**
- Please include a separate Part 5 for each permit. (See instructions on page 6)
- Completed Permit Amendment Application Map (Does not have to be prepared by a Certified Water Right Examiner).
- N/A Request for Assignment Form and statutory fee. The request for assignment form has to be completed if the applicant is **not** the permit holder of record and needs to be assigned to the permit; **or** the landowner of the proposed place of use is **not** the permit holder of record and needs to be assigned to the permit (the Request for Assignment Form is available online at http://www.oregon.gov/owrd/pubs/docs/forms/req_assign_8_21_09.pdf). Assignment is not needed if the applicant is the permit holder of record.
- N/A Affidavit(s) of Consent are required from all permit holder(s) of record if the permit is not assigned to the applicant, **or** other permit holders of record that are not listed as applicants.
- N/A Land Use Information Form with approval and signature (or signed land use form receipt stub). Land use form is not required if any of the following apply:
 - Water is to be diverted, conveyed, and/or used only on federal lands.
 - All of the following apply: a) a change in place of use only, b) no structural changes, c) the use of water is for irrigation only, and d) the use is located within an irrigation district or an exclusive farm use zone.
 - The proposed changes are all located on the property reviewed in Land Use form enclosed in Water Right Application Folder # G-12088
- N/A Water Well Report/Well Log for changes in point(s) of appropriation (well(s)) or additional point(s) of appropriation.

(For Staff Use Only)

WE ARE RETURNING YOUR APPLICATION FOR THE FOLLOWING REASON(S):

<input type="checkbox"/> Application fee not enclosed/insufficient	<input type="checkbox"/> Map not included or incomplete
<input type="checkbox"/> Land Use Form not enclosed or incomplete	<input type="checkbox"/> Assignment Form and fee not enclosed/insufficient
<input type="checkbox"/> Additional signature(s) required	Part <input type="text"/> is incomplete

Other/Explanation _____

Staff: _____ 503-986-0 _____ Date: ____/____/____

Part 2 of 5 – Permit Amendment Map Checklist

Your permit amendment application will be returned if any of the map requirements listed below are not met.

Please be sure that the map you submit includes all the items listed below and meets the requirements of OAR 690-380-3100, however, the map does not have to be prepared by a Certified Water Right Examiner. Check all boxes that apply. RECEIVED BY OWRD

- N/A If more than three permits are involved, separate maps for each permit. JUN 12 2017
- ✓ Permanent quality printed with dark ink on good quality paper. SALEM, OR
- ✓ The size of the map can be 8½ x 11 inches, 8½ x 14 inches, 11 x 17 inches, or up to 30 x 30 inches. For 30 x 30 inch maps, one extra copy is required.
- ✓ A north arrow, a legend, and scale.
- ✓ The scale of the map must be: 1 inch = 400 feet, 1 inch = 1,320 feet, the scale of the county assessor map if the scale is not smaller than 1 inch = 1,320 feet, or a scale that has been pre-approved by the Department.
- ✓ Township, Range, Section, ¼ ¼, DLC, Government Lot, and other recognized public land survey lines.
- ✓ Tax lot boundaries (property lines) are required. Tax lot numbers are recommended.
- ~~✗~~ Major physical features including rivers and creeks showing direction of flow, lakes and reservoirs, roads, and railroads.
- ✓ Major water delivery system features from the point(s) of diversion/appropriation such as main pipelines, canals, and ditches.
- ✓ Existing place of use that includes separate hachuring for each water use permit, priority date, and use including number of acres in each quarter-quarter section, government lot, or in each quarter-quarter section as projected within government lots, donation land claims, or other recognized public land survey subdivisions. If less than the entirety of the permit is being changed, a separate hachuring is needed for the portion of the permit left unchanged.
- N/A If you are proposing a change in place of use, show the proposed place of use with hachuring that includes separate hachuring for each permit, priority date, and use including number of acres in each quarter-quarter section, government lot, or in each quarter-quarter section as projected within government lots, donation land claims, or other recognized public land survey subdivisions.
- ✓ Existing point(s) of diversion or well(s) with distance and bearing or coordinates from a recognized survey corner. This information can be found in your water use permit.
- N/A If you are proposing a change in point(s) of diversion or well(s), show the proposed location and label it clearly with distance and bearing or coordinates. If GPS coordinates are used, latitude-longitude coordinates may be expressed as either degrees-minutes-seconds with at least one digit after the decimal (example – 42°32'15.5") or degrees-decimal with five or more digits after the decimal (example – 42.53764°).

Part 4 of 5 – Applicant Information and Signature

Applicant Information

APPLICANT BUSINESS NAME Vineyard Mountain Water Improvement District		PHONE NO. 541-230-1162	ADDITIONAL CONTACT NO. Greg Hayes-contact
ADDRESS 6495 Concord Dr		FAX NO.	
CITY Corvallis	STATE OR	ZIP 97330	E-MAIL jghayes9@comcast.net
BY PROVIDING AN E-MAIL ADDRESS, CONSENT IS GIVEN TO RECEIVE ALL CORRESPONDENCE FROM THE DEPARTMENT ELECTRONICALLY. COPIES OF THE FINAL ORDER DOCUMENTS WILL ALSO BE MAILED.			

Agent Information – The agent is authorized to represent the applicant in all matters relating to this application.

AGENT BUSINESS NAME Cascade Water Works, Inc		PHONE NO. 503-364-4888	ADDITIONAL CONTACT NO.
ADDRESS 13469 Morrow Lane SE		FAX NO. 503-364-7888 7444	
CITY Turner	STATE OR	ZIP 97392	E-MAIL cascadewaterworks@hotmail.com
BY PROVIDING AN E-MAIL ADDRESS, CONSENT IS GIVEN TO RECEIVE ALL CORRESPONDENCE FROM THE DEPARTMENT ELECTRONICALLY. COPIES OF THE FINAL ORDER DOCUMENTS WILL ALSO BE MAILED.			

Explain in your own words what you propose to accomplish with this permit amendment; and why:

Well #1 needs to be abandoned due to testing positive for the presence of E-coli. A conditional approval has been granted by OHA to drill a replacement well (new Well #5 PR#2017-53 letter attached). There will be no change in the point of use (public water system for Vineyard Mountain Water Improvement District). New well #5 will be 160' south of the to be abandoned well #1 and tied in to the regular system in the existing well field off NW Burgundy Dr. Lot #1511BCO1100.

If you need additional space, continue on a separate piece of paper and attach to the application as "Attachment 1".

Check this box if this project is fully or partially funded by the American Recovery and Reinvestment Act. (Federal stimulus dollars)

Is the applicant the permit holder of record? Yes No

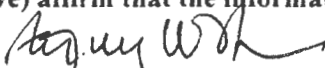
If NO, include either:

- A completed assignment form (with required statutory assignment fee), assigning all or a portion of the permit to the applicant(s). **OR**
- An affidavit of consent from the permit holder(s) of record that gives permission for the applicant to amend the permit.

I understand that prior to Department approval of the permit amendment, I may be required to submit payment to the Department for publication of a notice in a newspaper with general circulation in the area where the permit is located, once per week for two consecutive weeks. If more than one qualifying newspaper is available, I suggest publishing the notice in the following newspaper: _____.

I (we) affirm that the information contained in this application is true and accurate.

RECEIVED BY OWRD


Applicant Signature

GREGORY HAYES, PRESIDENT
Print Name (and Title if applicable)

6/8/17
Date

JUN 12 2017

Applicant Signature

Print Name (and Title if applicable)

Date

SALEM, OR

Check one of the following:

- The applicant is responsible for completion of change(s). Notices and correspondence should continue to be sent to the applicant.
- The permit holder(s) of record will be responsible for completing the proposed change(s) after the final order is issued. Copies of notices and correspondence should be sent to the permit holder(s) of record.


Check the appropriate box, if applicable:

- Check here if any of the permits proposed for amendment are or will be located within or served by an irrigation or other water district.

IRRIGATION DISTRICT NAME	ADDRESS	
CITY	STATE	ZIP

- Check here if water for any of the permits supplied under a water service agreement or other contract for stored water with a federal agency or other entity.

ENTITY NAME	ADDRESS	
CITY	STATE	ZIP

 To meet State Land Use Consistency Requirements, you must list all local governments (each county, city, municipal corporation, or tribal government) within whose jurisdiction water will be diverted, conveyed or used.

ENTITY NAME Vineyard Mountain Water Improvement District	ADDRESS 6495 NW Concord Dr.	
CITY Corvallis	STATE OR	ZIP 97330

ENTITY NAME Benton County	ADDRESS 360 SW Avery Ave	
CITY Corvallis	STATE OR	ZIP 97333

RECEIVED BY OWRD

JUN 12 2017

SALEM, OR

Part 5 of 5 – Water Use Permit Information

Please use a separate Part 5 for each permit being changed. See instructions on page 6, to copy and paste additional Part 5s, or to add additional rows to tables within the form.

PERMIT # G-12315

Table 1. Location of Authorized and Proposed Point(s) of Diversion (POD) or Appropriation (POA)
(Note: If the POD/POA name is not specified in the permit, assign it a name or number here.)

POD/POA Name or Number	Is this POD/POA Authorized by the permit or is it Proposed?	If POA, OWRD Well Log ID# (or Well ID Tag # L-___)	Twp	Rng	Sec	¼ ¼	Tax Lot, DLC or Gov't Lot	Measured Distances (from a recognized survey corner)
POD 1-A Well	<input checked="" type="checkbox"/> Authorized <input type="checkbox"/> Proposed		11 S	5 W	11	SW NW		540'N, 860'W of W 1/4 corner sect 11
POD 2-A Well	<input checked="" type="checkbox"/> Authorized <input type="checkbox"/> Proposed		11 S	5 W	11	SW NW		420' N, 1020'E of W 1/4 corner sect 11
POD 4-A	<input checked="" type="checkbox"/> Authorized <input type="checkbox"/> Proposed		11 S	5 W	11	SW NW		375'N, 500' E of W 1/4 corner sect 11
Well #5 PR #2017-53	<input type="checkbox"/> Authorized <input checked="" type="checkbox"/> Proposed		11 S	5 W	11	SW NW		380'N, 860' W of W 1/4 corner sect 11
POD 3-A Well	<input checked="" type="checkbox"/> Authorized (NOT IN USE) <input type="checkbox"/> Proposed		11 S	5 W	10	SW		1010'N, 1360'E of SW ¼ corner sect 2

Check all type(s) of change(s) proposed below (change "CODES" are provided in parentheses):

- | | |
|---|--|
| <input type="checkbox"/> Place of Use (POU) | <input checked="" type="checkbox"/> Point of Appropriation/Well (POA) |
| <input type="checkbox"/> Point of Diversion (POD) | <input type="checkbox"/> Additional Point of Appropriation (APOA) |
| <input type="checkbox"/> Additional Point of Diversion (APOD) | <input type="checkbox"/> Surface water POD to Ground Water POA (SW/GW) |

Will all of the proposed changes affect the entire water use permit?

- Yes Complete only the proposed ("to" lands) section of Table 2 on the next page. Use the "CODES" listed above to describe the proposed changes.
- No Complete all of Table 2 to describe the portion of the permit to be changed.

RECEIVED BY OWRD

JUN 12 2017

SALEM, OR

For a change in place of use:

Does the permit holder of record own or control the land TO which the place of use is being moved?

Yes No

If NO, the landowner of the land TO which the place of use is being moved **must be assigned to the permit as a permit holder of record** by submitting a completed Request for Assignment form and the required statutory fee for an assignment.

Is the proposed place of use contiguous to the authorized place of use? Yes No

The permitted place of use can be moved only to lands that are contiguous to the authorized place of use **unless** the change to non-contiguous lands is in furtherance of mitigation or conservation efforts undertaken for the purposes of benefiting a species listed as sensitive, threatened, or endangered under ORS 496.171 to 496.192 or the federal Endangered Species Act of 1973 (16 U.S.C. 1531 to 1544), as determined by the listing agency. Contiguous land being either adjacent land or land separated from the land to which a permit is authorized by roads, utility corridors, irrigation ditches or publicly owned rights of way.

SALEM, OR
JUN 12 2017
RECEIVED BY OWRD

Please use and attach additional pages of Table 2 as needed.
See page 6 for instructions.

Do you have questions about how to fill-out the tables?
Contact the Department at 503-986-0900 and ask for Transfer Staff.

Table 2. Description of Changes to Water Use Permit # G-12315

List the change proposed for the acreage in each 1/4 1/4. If more than one change is proposed, specify the acreage associated with each change.
If there is more than one POD/POA involved in the proposed changes, specify the acreage associated with each POD/POA.


AUTHORIZED (the "from" or "off" lands) The listing that appears on the certificate BEFORE PROPOSED CHANGES List only that part or portion of the water right that will be changed.											Proposed Changes (see "CODES" from previous page)	PROPOSED (the "to" or "on" lands) The listing as it would appear AFTER PROPOSED CHANGES are made.												
Twp	Rng	Sec	1/4	1/4	Tax Lot	Gvt Lot or DLC	Acre (if applicable)	POD(s) or POA(s) (name or number from Table 1)	Priority Date	Twp		Rng	Sec	1/4	1/4	Tax Lot	Gvt Lot or DLC	Acre (if applicable)	POD(s) or POA(s) to be used (from Table 1)	Priority Date				
EXAMPLE																								
2	S	9	E	15	NE	NW	100		15.0	POD #1 POD #2		POU/POD	2	S	9	E	15	NW	NW	100	1	10.0	POD #5	
"	"	"	"	"	"	"	"	"	EXAMPLE	"		"	2	S	9	E	15	SW	NW	200		5.0	POD #6	
11	S	5	W	11	SW	NW				POD-1A	4/26/90	POA	11	S	5	W	11	SW	NW				PR#2017-53	4/26/1990
RECEIVED BY OWRD																								
JUN 12 2017																								
SALEM, OR																								
TOTAL ACRES											TOTAL ACRES													

Additional remarks: **drilling a replacement well for #1 which will be abandoned. New Well #5 will be 380'N, 860'N of W 1/4 corner sect. 11.**

7 12684

Are there other water rights certificates, water use permits or ground water registrations associated with the "from" or "to" lands? Yes No

If YES, list the other certificate, permit, or ground water registration numbers: _____

 If the permit(s) are for irrigation or supplemental irrigation use, other water rights existing on the same land for irrigation that are subject to transfer must either change concurrently or be cancelled. Any change to a water right certificate or ground water registration must be filed separately in a water right transfer application or ground water registration modification application, respectively.

For a change in point(s) of appropriation (well(s)) or additional point(s) of appropriation:

Well log(s) are attached for each authorized and proposed well(s) that are clearly labeled and associated with the corresponding well(s) in Table 1 above and on the accompanying application map. (Tip: You may search for well logs on the Department's web page at: http://apps2.wrd.state.or.us/apps/gw/well_log/Default.aspx)

AND/OR

Describe the construction of the authorized and proposed well(s) in Table 3 for any wells that do not have a well log. For *proposed wells not yet constructed or built*, provide "a best estimate" for each requested information element in the table. The Department recommends you consult a licensed well driller, geologist, or certified water right examiner to assist with assembling the information necessary to complete Table 3.

Table 3. Construction of Point(s) of Appropriation

Any well(s) in this listing must be clearly tied to corresponding well(s) described in Table 1 and shown on the accompanying application map. Failure to provide the information will delay the processing of your transfer application until it is received. The information is necessary for the department to assess whether the proposed well(s) will access the same source aquifer as the authorized point(s) of appropriation (POA). The Department is prohibited by law from approving POA changes that do not access the same source aquifer.

Proposed or Authorized POA Name or Number	Is well already built? (Yes or No)	If an existing well, OWRD Well ID Tag No. L-____	Total well depth	Casing Diameter	Casing Intervals (feet)	Seal depth(s) (intervals)	Perforated or screened intervals (in feet)	Static water level of completed well (in feet)	Source aquifer (sand, gravel, basalt, etc.)	Well - specific rate (cfs or gpm). If less than full rate of water right
Well #1	Yes	BENT 3296	183'	8"	46'	25'	None	8'	Sandstone	to abandon
Well #2	Yes	BENT 3295	108'	8"	45'	36'	None	36'	Basalt	.06 cfs
Well #4	Yes	L56779	178'	8"	102'	100'	None	35'	Sandstone	.08 cfs
Well #5	No	PR#2017-53	200'	8"	77'	75'	6" Liner	16'	Sand rock	.13 cfs
Well #3	Yes NOT IN USE	BENT 3243	415'	6"	84'	42'	None	49'	Sandstone	0

RECEIVED BY OWRD

JUN 12 2017