



• 1985 Country Club Road, Hood River, OR 97031 Phone (541)-386-3115 Fax (541)-386-9103 www.fidhr.org •

6/14/2017

Oregon Water Resources Department
Claim of Beneficial Use
725 Summer St NE, Suite A
Salem OR 97301-1266

RE: Claim of Beneficial Use for T-12254

Dear Sir or Madam,

At this time Farmers Irrigation District is submitting the COBU for T-12254. I am including a spread sheet with all the properties that transferred water rights ON with legal descriptions, names and map numbers. I have also included site reports and COBU maps. This COBU report includes certificates 74302, 74306, 74307, 74299, 85974, 85975 and 85976, primary & supplemental.

Please let me know if you have any questions.

Thank you,

Rick Brock
Farmers Irrigation District
Water Right Department
541-387-5261
rick@fidhr.org

RECEIVED

JUN 16 2017

OWRD



Oregon Water Resources Department
 725 Summer Street NE, Suite A
 Salem, Oregon 97301-1266
 (503) 986-0900
 www.wrd.state.or.us

District Permanent Water Right Transfer Claim of Beneficial Use

1. APPLICANT INFORMATION

District: Farmers Irrigation District

Contact Person: Rick Brock

Phone: 541-387-5261

Mailing Address: 1985 Country Club Road

City: Hood River

State: OR

Zip: 97031

E-Mail address:

rick@fidhr.org

Transfer Number: T - 12254

RECEIVED

JUN 16 2017

OWRD

2. WATER RIGHT(S)

Pursuant to OAR Chapter 690, Division 385, the district is submitting to the Water Resources Department this claim of beneficial use, with the appropriate fee, for the following water right(s):

PERMIT NUMBER	CERTIFICATE NUMBER	DECREE (name, volume, and page)	PRIMARY (P) OR SUPP (S)
-	74306		<input checked="" type="checkbox"/> P <input type="checkbox"/> S
-	74307		<input checked="" type="checkbox"/> P <input type="checkbox"/> S
-	85974		<input checked="" type="checkbox"/> P <input type="checkbox"/> S
-	74302	74299, 85975, 85976	<input type="checkbox"/> P <input checked="" type="checkbox"/> S

3. AUTHORIZED POINT(S) OF DIVERSION (POD) / APPROPRIATION (POA)

The authorized point(s) of diversion / appropriation for the water right modified by the transfer are as follows:

PERMIT NUMBER	DECREE or CERTIFICATE	POD / POA #	SOURCE	LOCATION – MEASURED DISTANCES
-	74306	16129	Hood River	NW 1/4 of SW 1/4, Section 31, T. 2N., 10E., W.M. Being 2250 feet North and 470 feet East from the SW Corner, section 31.
-	74307	16129	Hood River	NW 1/4 of SW 1/4, Section 31, T. 2N., 10E., W.M. Being 2250 feet North and 470 feet East from the SW Corner, section 31.
-	85974	16098	Dead Point Creek	1N. 9E, 2, lot 4, WM, Dead Point Creek: 150 feet South and 1200 feet East from NW corner, section 2. 2N, 9E, 24, NE/NE Ditch Creek 1740 feet North and 330 feet West from E1/4 corner, section

Certificate 74302

The point of diversion is located as follows:

NE 1/4 SW 1/4, SECTION 30, SE 1/4 OF SE 1/4, SECTION 15, AND NW 1/4 OF SE 1/4, SECTION 22, T. 2 N., R. 9 E., W.M., GATE CREEK - 5940 FEET NORTH AND 14820 FEET WEST, AND 6820 FEET NORTH AND 14720 FEET WEST, BOTH FROM THE SE CORNER, SW 1/4 OF SW 1/4, SECTION 34; UPPER RESERVOIR - 2800 FEET SOUTH AND 1950 FEET WEST; LOWER RESERVOIR - 50 FEET NORTH AND 850 FEET WEST, BOTH FROM THE NE CORNER SECTION 22.

Certificate 85975

The original points of diversion are:

SE 1/4 SE 1/4, NE 1/4 SW 1/4, SECTION 14, LOT 7 (NE 1/4 SW 1/4), SECTION 30, NW 1/4 NE 1/4, SECTION 32, T. 2 N., R. 9 E., W.M. DIVERSION POINTS LOCATED:

DITCH CREEK - 1820 FEET SOUTH AND 1270 FEET WEST FROM THE E 1/4 CORNER OF SECTION 14:

PARKER SPRINGS - 1760 FEET NORTH AND 1480 FEET EAST FROM THE SW CORNER OF SECTION 14:

NORTH FORK GREEN POINT CREEK - 6940 FEET NORTH AND 14,820 FEET WEST; 6820 FEET NORTH AND 14,720 FEET WEST; SPRING AT CAMP NO. 4 - 4400 FEET NORTH AND 8100 FEET WEST; ALL THREE FROM THE SE CORNER OF THE SW 1/4 SW 1/4 OF SECTION 34, T. 2 N., R. 9 E., W.M.

Certificate 85976

The points of diversion are located as follows:

Twp	Rng	Mer	Sec	Q-Q	GLot	Measured Distances
1 N	9 E	WM	1	NW SW	6	DAGO SPRING INFLOW: 700 FEET SOUTH AND 100 FEET WEST FROM NE CORNER, NWSW, SECTION 1
1 N	9 E	WM	2	SW SW		WINAN SPRING INFLOW: 330 FEET NORTH AND 1080 FEET EAST FROM SW CORNER, SECTION 2
1 N	9 E	WM	3	SE SW		CAPRON SPRING INFLOW: 320 FEET NORTH AND 7900 FEET EAST FROM NW CORNER, SECTION 9
2 N	9 E	WM	25	NE SE		NORTH FORK PINE CREEK: 1920 FEET NORTH AND 1310 FEET WEST FROM SE CORNER, SECTION 25
2 N	9 E	WM	36	NE NE		YUMIBE SPRING INFLOW: 475 FEET SOUTH AND 1050 FEET WEST FROM NE CORNER, SECTION 36
2 N	9 E	WM	36	SW NE		NO-NAME SPRING INFLOW: 2160 FEET SOUTH AND 1700 FEET WEST FROM NE CORNER, SECTION 36
2 N	9 E	WM	36	SE SW		SAVAGE SPRING INFLOW: 4770 FEET SOUTH AND 3900 FEET WEST FROM NE CORNER, SECTION 36
2 N	10 E	WM	10	NE NW		INDIAN CREEK: 70 FEET SOUTH AND 1220 FEET WEST FROM N1/4 CORNER, SECTION 10
2 N	10 E	WM	16	NW NW		INDIAN CREEK: 260 FEET SOUTH AND 100 FEET EAST FROM NW CORNER, SECTION 16
2 N	10 E	WM	17	NE SW		INDIAN CREEK: 2030 FEET NORTH AND 2530 FEET EAST FROM SW CORNER, SECTION 17
2 N	10 E	WM	19	SE NE		UNNAMED STREAM: 1350 FEET SOUTH AND 740 FEET WEST FROM NE CORNER, SECTION 19

RECEIVED

JUN 16 2017

OWRD

4. AUTHORIZED PLACE OF USE

The summary of the perfected change in place of use authorized by the final order approving the water right transfer is listed in Table 1.

TABLE 1 - AUTHORIZED PLACE OF USE (POU)												
CERTIFICATE DECREE or PERMIT	POD / POA #	PRIORITY DATE	USE	LEGAL DESCRIPTION							ACRES	USER NAME
				TWP	RNG	SEC	QQ	DLC	GOV'T LOT	TAX LOT		
												SEE ATTACHED SPREADSHEET
											TOTAL:	

5. MAP AND SITE REPORT

Attached is a map and site report for each water right listed in Table 1 that satisfies the requirements of OAR 690-385-7400.

RECEIVED
 JUN 16 2017
OWRD

Claim of Beneficial Use Properties
T-12254

Farmers Irrigation District
1985 Country Club Road
Hood River Oregon 97031

WATER RIGHT

Certificate PRIMARY	Certificate SUPP	PRIORITY DATE	USE	LEGAL DESCRIPTION POD#	TWP	RNG	SEC	QQ	TAXLOT	USER NAME	OLD acre	Change	NEW acre	DINN	MAP Number
74306		5/7/1906	IR	16129	2N	10E	1	NW/SW	0200	Burdick, Stephen	0.00	0.50	0.50	NA	1
74306		5/7/1906	IR	16129	2N	10E	1	NW/SW	0300	Fiedler, Patrick	0.00	0.30	0.30	NA	2
74306		5/7/1906	IR	16129	2N	10E	1	NW/SW	0400	Roark, Arthur	0.00	0.30	0.30	NA	3
74306		5/7/1906	IR	16129	2N	10E	1	NW/SW	0500	Adair, Karen	0.00	0.50	0.50	NA	4
74306		5/7/1906	IR	16129	2N	10E	1	NW/SW	0600	Bottman, Thomas	0.00	0.40	0.40	NA	5
74306		5/7/1906	IR	16129	2N	10E	1	NW/SW	0700	Kauble, Ruby	0.00	0.40	0.40	NA	6
74306		5/7/1906	IR	16129	2N	10E	1	NW/SW	0800	Adair, Karen	0.00	0.60	0.60	NA	4
74306		5/7/1906	IR	16129	2N	10E	2	NE/SE	1900	Hergenrath, John	0.00	6.00	6.00	7483	7
74306		5/7/1906	IR	16129	2N	10E	3	NE/NE	0805	Hood River Homes Inc.	0.00	0.35	0.35	7519	8
74306		5/7/1906	IR	16129	2N	10E	3	NE/NE	0806	HPC Properties	0.00	0.50	0.50	7518	8
74306		5/7/1906	IR	16129	2N	10E	3	SE/NE	0800	HPC Properties	0.00	0.55	0.55	7489	8
74306		5/7/1906	IR	16129	2N	10E	3	SE/NE	0801	HPC Properties	0.00	2.05	2.05	7490	8
74306		5/7/1906	IR	16129	2N	10E	3	SE/NE	0802	HPC Properties	0.00	1.15	1.15	7491	8
74306		5/7/1906	IR	16129	2N	10E	3	SE/NE	0803	HPC Properties	0.00	1.55	1.55	7492	8
74306		5/7/1906	IR	16129	2N	10E	3	SE/NE	0806	HPC Properties	0.00	0.30	0.30	7496	8
74306		5/7/1906	IR	16129	2N	10E	3	SE/NE	1300	Woodland, Robert	3.05	1.45	4.50	NA	10
74306		5/7/1906	IR	16129	2N	10E	3	NW/NW	2200	Smith, Naaman	0.00	1.25	1.25	7448	11
74306		5/7/1906	IR	16129	2N	10E	3	NE/SW	701	Sankow, Steve	0.00	3.70	3.70	7544	12
74306		5/7/1906	IR	16129	2N	10E	10	NW/NE	3400	Deborde, Derek	17.25	0.15	17.40	NA	13
74306		5/7/1906	IR	16129	2N	10E	12	NW/NW	1800	Benton, Mary Sue	0.40	0.45	0.85	7500	14
74306		5/7/1906	IR	16129	2N	10E	14	NW/NW	1200	Nastasi, Michael	5.87	0.13	6.00	NA	15
74306		5/7/1906	IR	16129	3N	10E	34	NE/NW	3900	Rangel, Maria	0.00	0.20	0.20	7529	16
74307		5/7/1906	IRR	16129	2N	10E	3	NW/NE	1900	Marchesi, Franco	0.00	1.65	1.65	5817	17
85974		10/6/1902	IR	16106	2N	10E	9	NW/SW	3000	Kinoshita, Frederick	8.30	0.15	8.45	NA	18
85974		12/1/1905	IS	16112	2N	10E	9	NW/SW	3000	Kinoshita, Frederick	8.30	0.15	8.45	NA	18
85974		12/31/1899	IS	16170	2N	10E	9	NW/SW	3000	Kinoshita, Frederick	8.30	0.15	8.45	NA	18
85974		2/29/1924	IS	16109	2N	10E	9	NW/SW	3000	Kinoshita, Frederick	8.30	0.15	8.45	NA	18
85974		10/6/1902	IR	16106	2N	10E	9	NW/SW	3100	Kinoshita, Frederick	16.45	2.50	18.95	7538	18
85974		11/22/1933	IS	16115	2N	10E	9	NW/SW	3100	Kinoshita, Frederick	0.00	2.50	2.50	7534	18
85974		12/1/1905	IS	16112	2N	10E	9	NW/SW	3100	Kinoshita, Frederick	16.45	2.50	18.95	7535	18
85974		12/31/1899	IS	16170	2N	10E	9	NW/SW	3100	Kinoshita, Frederick	16.45	2.50	18.95	7537	18
85974		2/29/1924	IS	16109	2N	10E	9	NW/SW	3100	Kinoshita, Frederick	16.45	2.50	18.95	7536	18
85974		10/6/1902	IR	16106	2N	10E	9	NW/SW	3200	Kinoshita, Frederick	6.40	1.55	7.95	7543	18
85974		11/22/1933	IS	16115	2N	10E	9	NW/SW	3200	Kinoshita, Frederick	0.00	0.65	0.65	7539	18
85974		12/1/1905	IS	16112	2N	10E	9	NW/SW	3200	Kinoshita, Frederick	6.40	1.55	7.95	7540	18
85974		12/31/1899	IS	16170	2N	10E	9	NW/SW	3200	Kinoshita, Frederick	6.40	1.55	7.95	7541	18
85974		2/29/1924	IS	16109	2N	10E	9	NW/SW	3200	Kinoshita, Frederick	6.40	1.55	7.95	7542	18

OWRD

JUN 16 2017

RECEIVED

6. SIGNATURES

The district certifies that it has inspected the place of use listed in Table I, and confirms the change in place of use has been completed consistent with the terms and conditions of the final order approving the transfer.



Signature of District Manager
or District Board Chairperson

6/14/2017
Date

Les Perkins

Type or Print Name of District Manager
or District Board Chairperson

RECEIVED

JUN 16 2017

OWRD

**CLAIM OF BENEFICIAL USE
Site Report**

Transfer Number: T – 12254

District Internal Notice #: **Lift layer & put down in correct area.**

User Name: Burdick, Stephen

Place of Use:

See Map #1

USE	POD #	TWP	RNG	SEC	QQ		Cert	TAX LOT	ACRES
IR	16129	2N	10E	1	NW/SW		74306	0200	.50

District Conveyance System:

Description of Delivery System: **Pressure water from ICY Road pipe to Clemmons acres service.**

Head gate: **Icy-001**

Canal: N/A

Beneficial Use:

Description of Beneficial Use: **In existing subdivision with mature lawn & Landscaping.**

Method Used to Calculate Beneficial Use: **Checked irrigable area, use is evident.**

User Interviewed: () Yes (X) No, Beneficial Use Made as Authorized: (X) Yes () No Description of Beneficial Use if Less than Authorized:

Inspected By: Rick Brock

Date: 05/30/17

Instructions: Attach and label the corresponding final proof map.

RECEIVED

JUN 16 2017


OWRD

Farmers Irrigation District

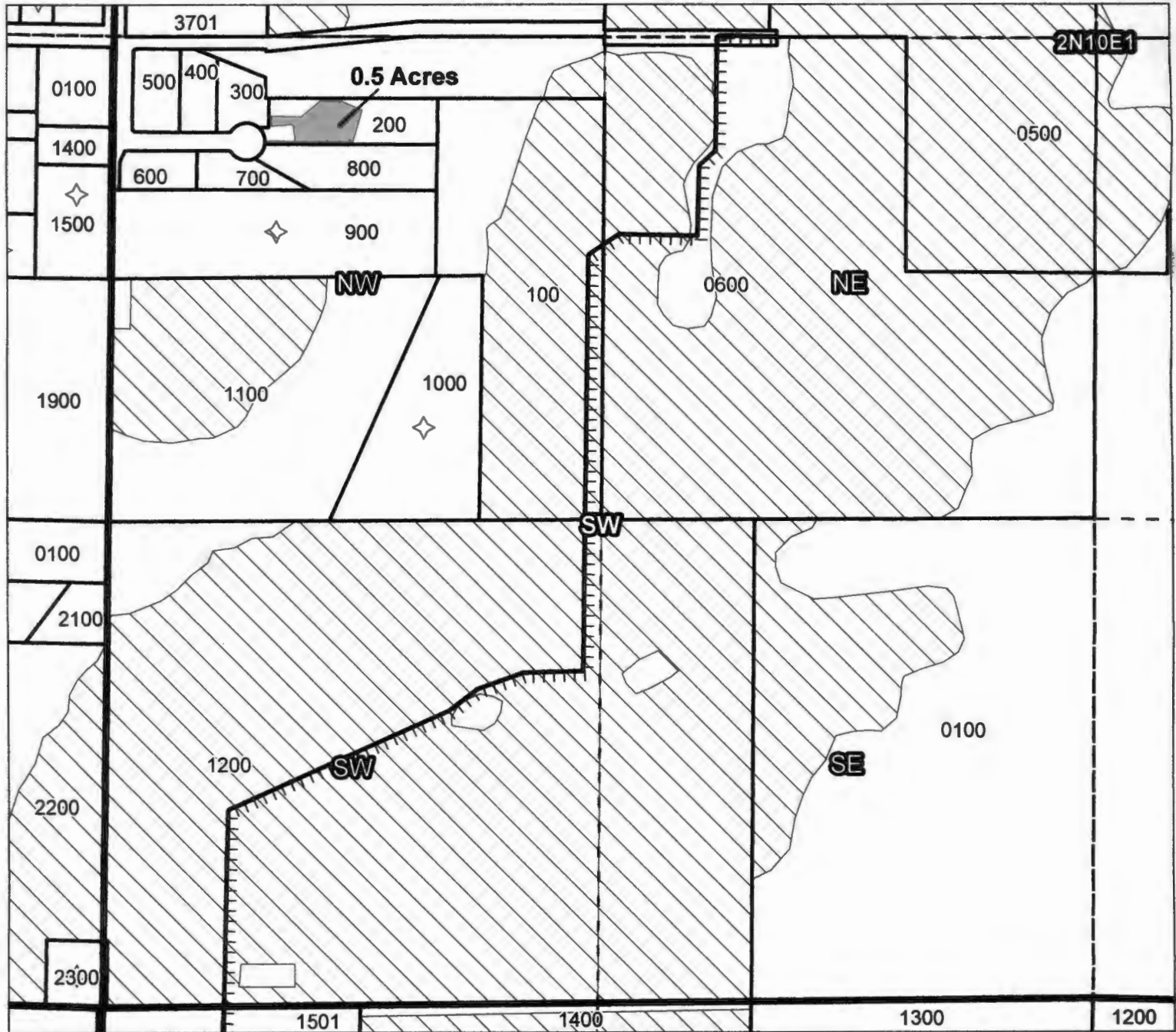
2015 District Transfer Application "On" Map

#1

COBU MAP



Certificates: 74306 (IR)
for Burdick, Stephen



Taxlot 200, 2N10E1NWSW: 0.5 ac. On

RECEIVED

JUN 16 2017

OWRD

- Pipelines and Canals
- Taxlots
- Transfer
- Primary Water Right
- Supplemental Water Right



1 inch = 400 feet

Prepared by FireWhat Inc. | November 2015

**CLAIM OF BENEFICIAL USE
Site Report**

Transfer Number: T – 12254

District Internal Notice #: **Lift layer & put down in correct area.**

User Name: **Fiedler, Patrick**

Place of Use:

See Map #2

USE	POD #	TWP	RNG	SEC	QQ		Cert	TAX LOT	ACRES
IR	16129	2N	10E	1	NW/SW		74306	0300	.30

District Conveyance System:

Description of Delivery System: **Pressure water from ICY Road pipe to Clemmons acres service.**

Head gate: **Icy-001**

Canal: N/A

Beneficial Use:

Description of Beneficial Use: **In existing subdivision with mature lawn & Landscaping.**

Method Used to Calculate Beneficial Use: **Checked irrigable area, use is evident.**

User Interviewed: () Yes (X) No, Beneficial Use Made as Authorized: (X) Yes () No Description of Beneficial Use if Less than Authorized:

Inspected By: Rick Brock

Date: 05/30/17

Instructions: Attach and label the corresponding final proof map.

RECEIVED

JUN 16 2017

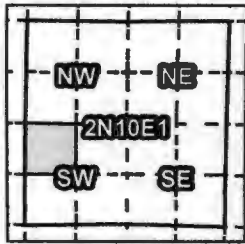
OWRD

Farmers Irrigation District

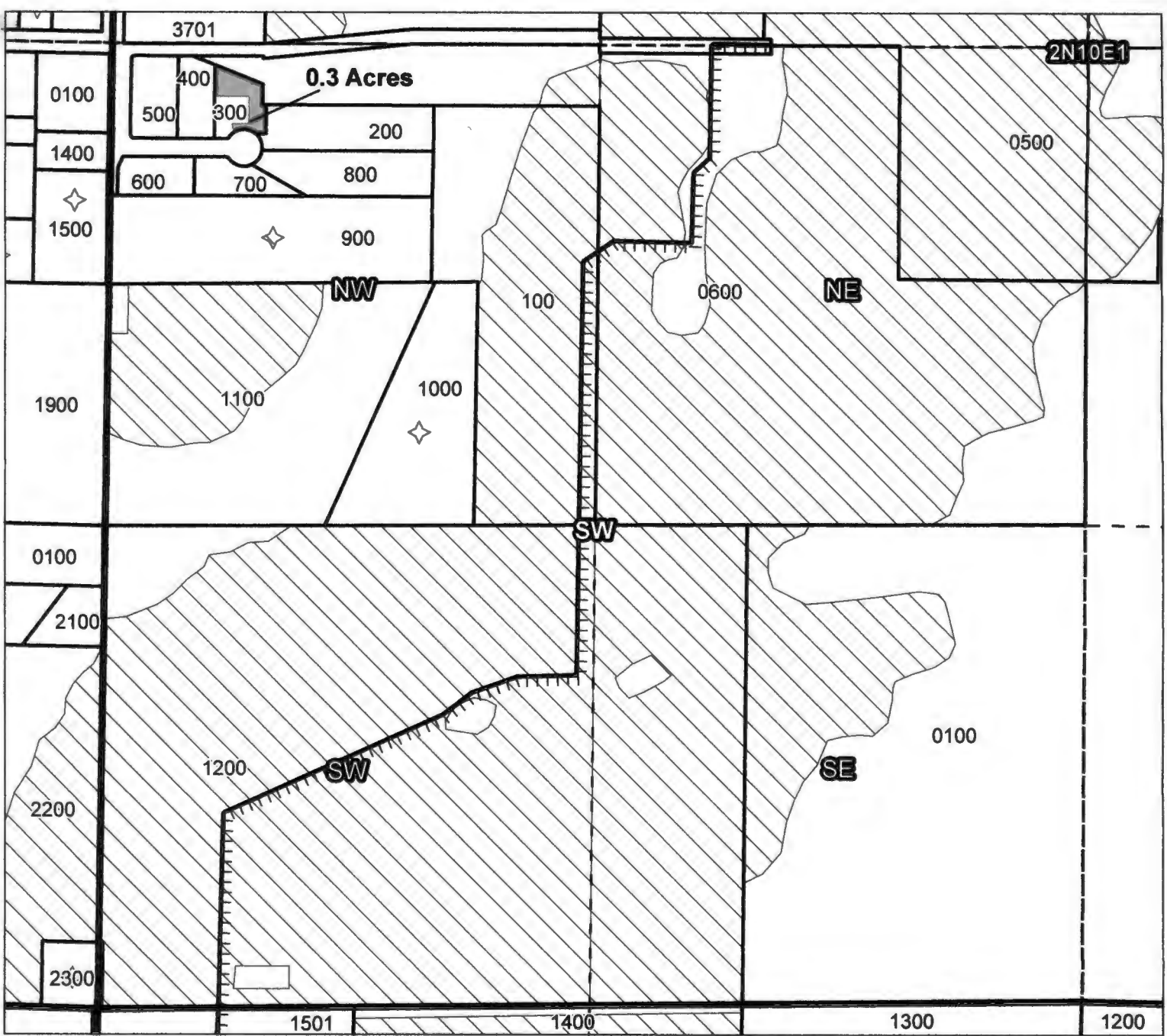
2015 District Transfer Application "On" Map

2

COBU MAP



Certificates: 74306 (IR)
for Fiedler, Patrick



Taxlot 300, 2N10E1NWSW: 0.3 ac. On

- Pipelines and Canals
- Taxlots
- Transfer
- Primary Water Right
- Supplemental Water Right

RECEIVED

JUN 16 2017

OWRD



1 inch = 400 feet

**CLAIM OF BENEFICIAL USE
Site Report**

Transfer Number: T – 12254

District Internal Notice #: **Lift layer & put down in correct area.**

User Name: Roark, Arthur

Place of Use:

See Map #3

USE	POD #	TWP	RNG	SEC	QQ		Cert	TAX LOT	ACRES
IR	16129	2N	10E	1	NW/SW		74306	0400	.30

District Conveyance System:

Description of Delivery System: **Pressure water from ICY Road pipe to Clemmons acres service.**

Head gate: **Icy-001**

Canal: N/A

Beneficial Use:

Description of Beneficial Use: **In existing subdivision with mature lawn & Landscaping.**

Method Used to Calculate Beneficial Use: **Checked irrigable area, use is evident.**

User Interviewed: () Yes (X) No, Beneficial Use Made as Authorized: (X) Yes () No Description of Beneficial Use if Less than Authorized:

Inspected By: Rick Brock

Date: 05/30/17

Instructions: Attach and label the corresponding final proof map.

RECEIVED

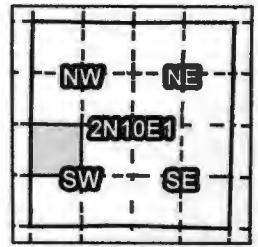
JUN 16 2017

OWRD

Farmers Irrigation District

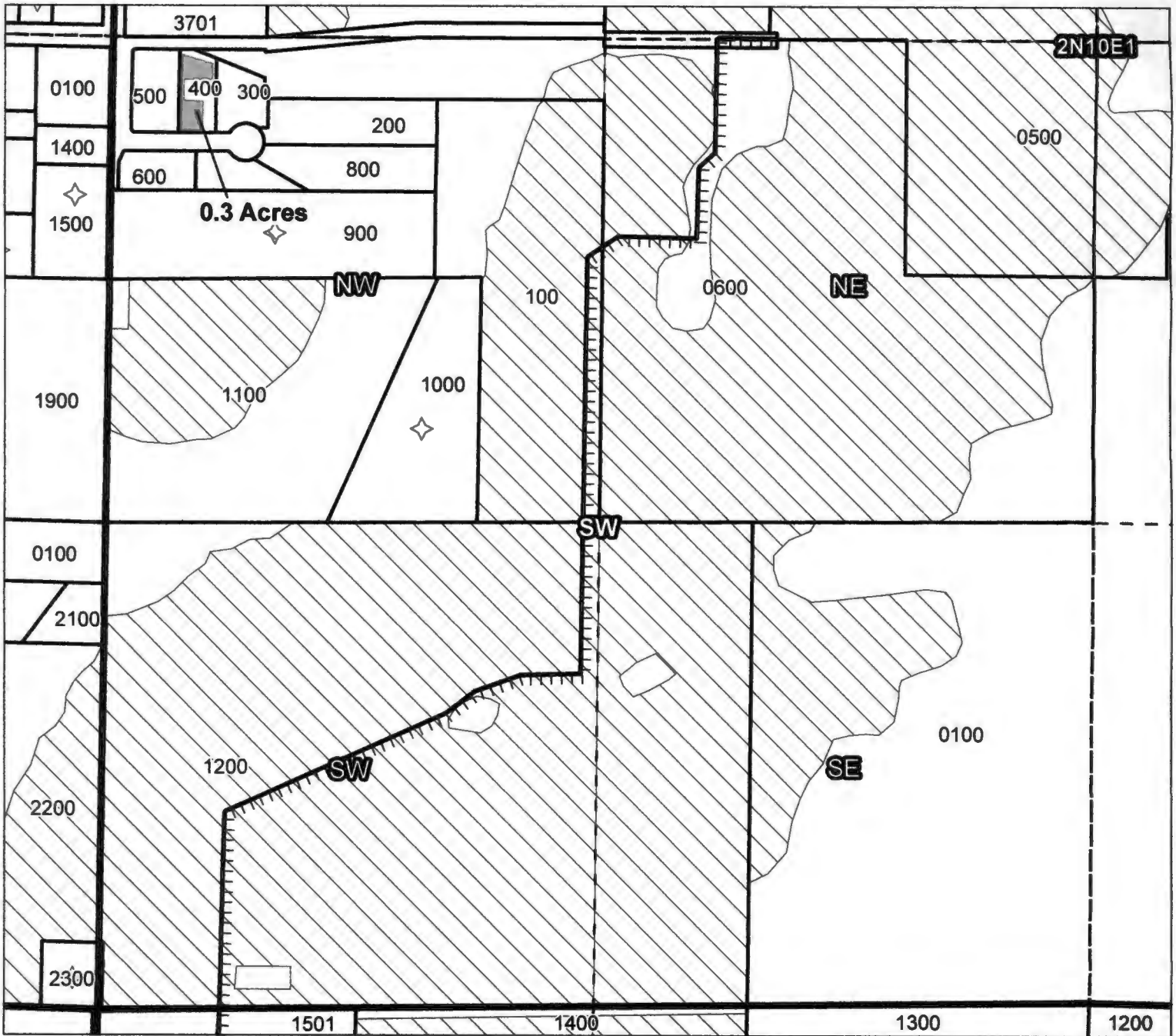
2015 District Transfer Application "On" Map

#3



Certificates: 74306 (IR)
for Roark, Arthur

CO Bu Map



Taxlot 400, 2N10E1NWSW: 0.3 ac. On

RECEIVED

JUN 16 2017

OWRD

- Pipelines and Canals
- Taxlots
- Transfer
- Primary Water Right
- Supplemental Water Right



1 inch = 400 feet

Prepared by FireWhat Inc. | November 2015

**CLAIM OF BENEFICIAL USE
Site Report**

Transfer Number: T – 12254

District Internal Notice #: **Lift layer & put down in correct area.**

User Name: **Adair, Karen**

Place of Use:

See Map #4

USE	POD #	TWP	RNG	SEC	QQ		Cert	TAX LOT	ACRES
IR	16129	2N	10E	1	NW/SW		74306	0500	.50

District Conveyance System:

Description of Delivery System: **Pressure water from ICY Road pipe to Clemmons acres service.**

Head gate: **Icy-001**

Canal: N/A

Beneficial Use:

Description of Beneficial Use: **In existing subdivision with mature lawn & Landscaping.**

Method Used to Calculate Beneficial Use: **Checked irrigable area, use is evident.**

User Interviewed: () Yes (X) No, Beneficial Use Made as Authorized: (X) Yes () No Description of Beneficial Use if Less than Authorized:

Inspected By: Rick Brock

Date: 05/30/17

Instructions: Attach and label the corresponding final proof map.

RECEIVED

JUN 16 2017

OWRD

**CLAIM OF BENEFICIAL USE
Site Report**

Transfer Number: T – 12254

District Internal Notice #: **Lift layer & put down in correct area.**

User Name: **Adair, Karen**

Place of Use:

See map #4

USE	POD #	TWP	RNG	SEC	QQ		Cert	TAX LOT	ACRES
IR	16129	2N	10E	1	NW/SW		74306	0800	.60

District Conveyance System:

Description of Delivery System: **Pressure water from ICY Road pipe to Clemmons acres service.**

Head gate: **Icy-001**

Canal: N/A

Beneficial Use:

Description of Beneficial Use: **In existing subdivision, buildable lot is mown and watered when needed and for fire protection.**

Method Used to Calculate Beneficial Use: **Checked irrigable area, use is evident.**

User Interviewed: () Yes (X) No, Beneficial Use Made as Authorized: (X) Yes () No Description of Beneficial Use if Less than Authorized:

Inspected By: Rick Brock

Date: 05/30/17

Instructions: Attach and label the corresponding final proof map.

RECEIVED

JUN 16 2017

OWRD

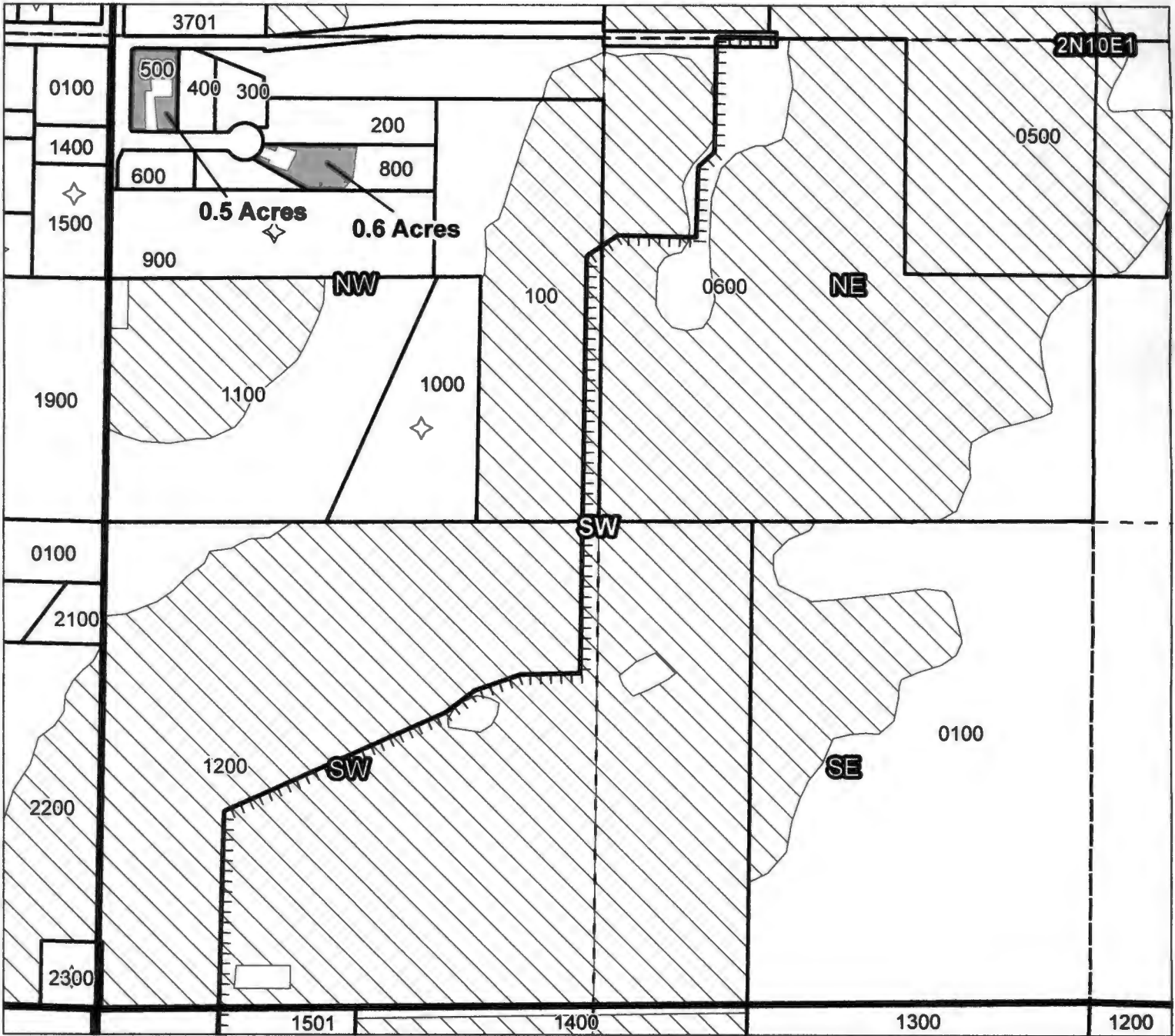
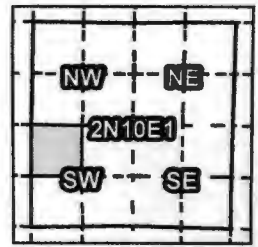
Farmers Irrigation District

2015 District Transfer Application "On" Map

#4

COBU MAP

Certificates: 74306 (IR)
for Adair, Karen



Taxlot 500, 2N10E1NWSW: 0.5 ac. On
Taxlot 800, 2N10E1NWSW: 0.6 ac. On

- Pipelines and Canals
- Taxlots
- Transfer
- Primary Water Right
- Supplemental Water Right

RECEIVED

JUN 16 2017

OWRD



1 inch = 400 feet

Prepared by FireWhat Inc. | November 2015

**CLAIM OF BENEFICIAL USE
Site Report**

Transfer Number: T – 12254

District Internal Notice #: **Lift layer & put down in correct area.**

User Name: **Bottman, Thomas**

Place of Use:

See Map #5

USE	POD #	TWP	RNG	SEC	QQ		Cert	TAX LOT	ACRES
IR	16129	2N	10E	1	NW/SW		74306	0600	.40

District Conveyance System:

Description of Delivery System: **Pressure water from ICY Road pipe to Clemmons acres service.**

Head gate: **Icy-001**

Canal: N/A

Beneficial Use:

Description of Beneficial Use: **In existing subdivision with mature lawn & Landscaping.**

Method Used to Calculate Beneficial Use: **Checked irrigable area, use is evident.**

User Interviewed: () Yes (X) No, Beneficial Use Made as Authorized: (X) Yes () No Description of Beneficial Use if Less than Authorized:

Inspected By: Rick Brock

Date: 05/30/17

Instructions: Attach and label the corresponding final proof map.

RECEIVED

JUN 16 2017

OWRD

Farmers Irrigation District

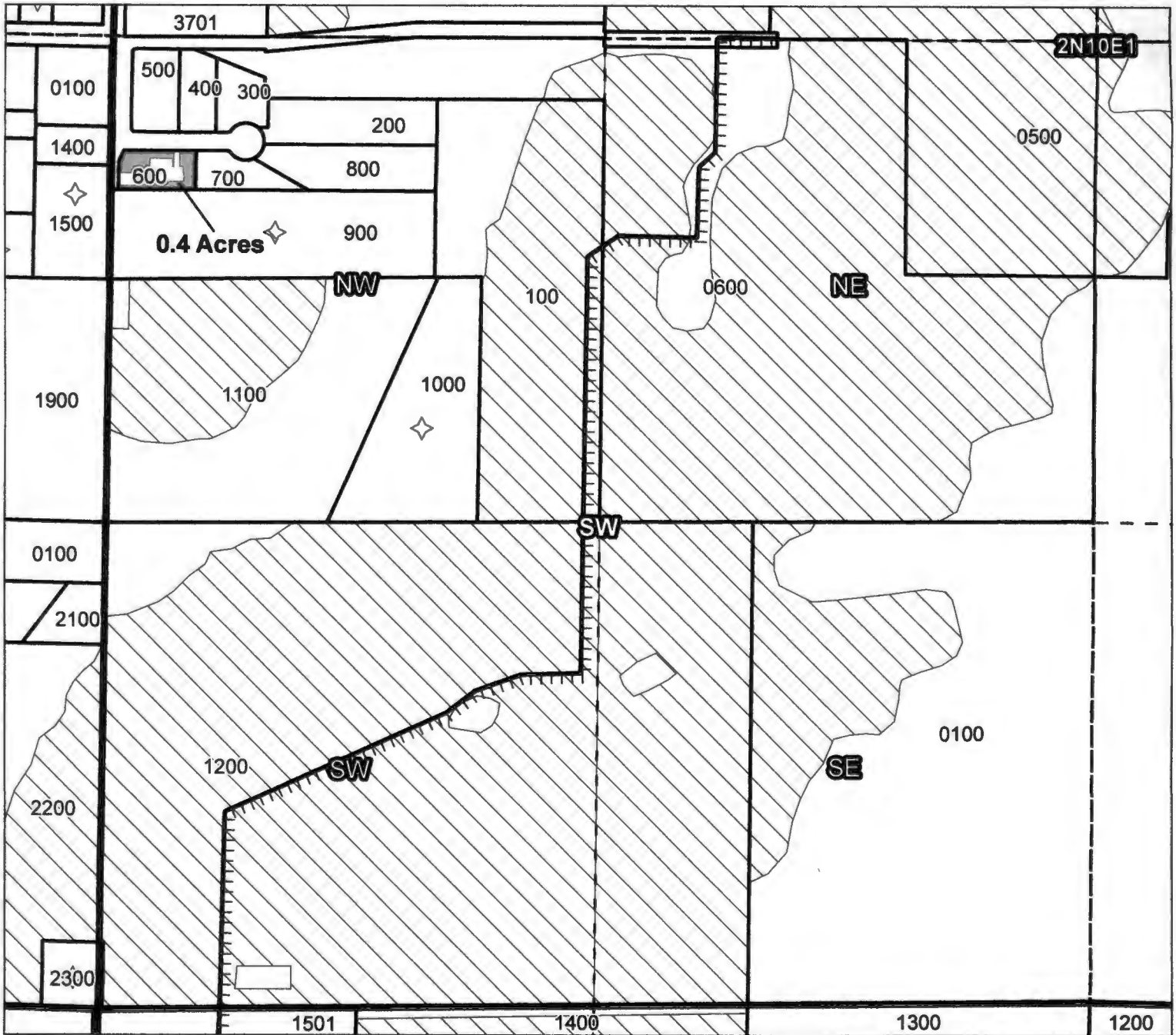
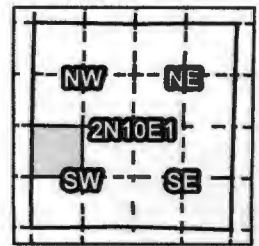
2015 District Transfer Application "On" Map

#5

COBU Map

Certificates: 74306 (IR)

for Bottman, Thomas



Taxlot 600, 2N10E1NWSW: 0.4 ac. On

RECEIVED

JUN 16 2017

OWRD

- Pipelines and Canals
- Taxlots
- Transfer
- Primary Water Right
- Supplemental Water Right



1 inch = 400 feet

Prepared by FireWhat Inc. | November 2015

**CLAIM OF BENEFICIAL USE
Site Report**

Transfer Number: T – 12254

District Internal Notice #: **Lift layer & put down in correct area.**

User Name: **Kauble, Ruby**

Place of Use:

See Map # 6

USE	POD #	TWP	RNG	SEC	QQ		Cert	TAX LOT	ACRES
IR	16129	2N	10E	1	NW/SW		74306	0700	.40

District Conveyance System:

Description of Delivery System: **Pressure water from ICY Road pipe to Clemmons acres service.**

Head gate: **Icy-001**

Canal: N/A

Beneficial Use:

Description of Beneficial Use: **In existing subdivision, buildable lot is mowed and watered from time to time.**

Method Used to Calculate Beneficial Use: **Checked irrigable area, past use is evident.**

User Interviewed: () Yes (X) No, Beneficial Use Made as Authorized: (X) Yes () No Description of Beneficial Use if Less than Authorized:

Inspected By: Rick Brock

Date: 05/30/17

Instructions: Attach and label the corresponding final proof map.

RECEIVED

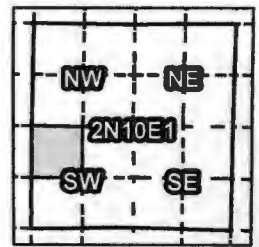
JUN 16 2017

OWRD

Farmers Irrigation District

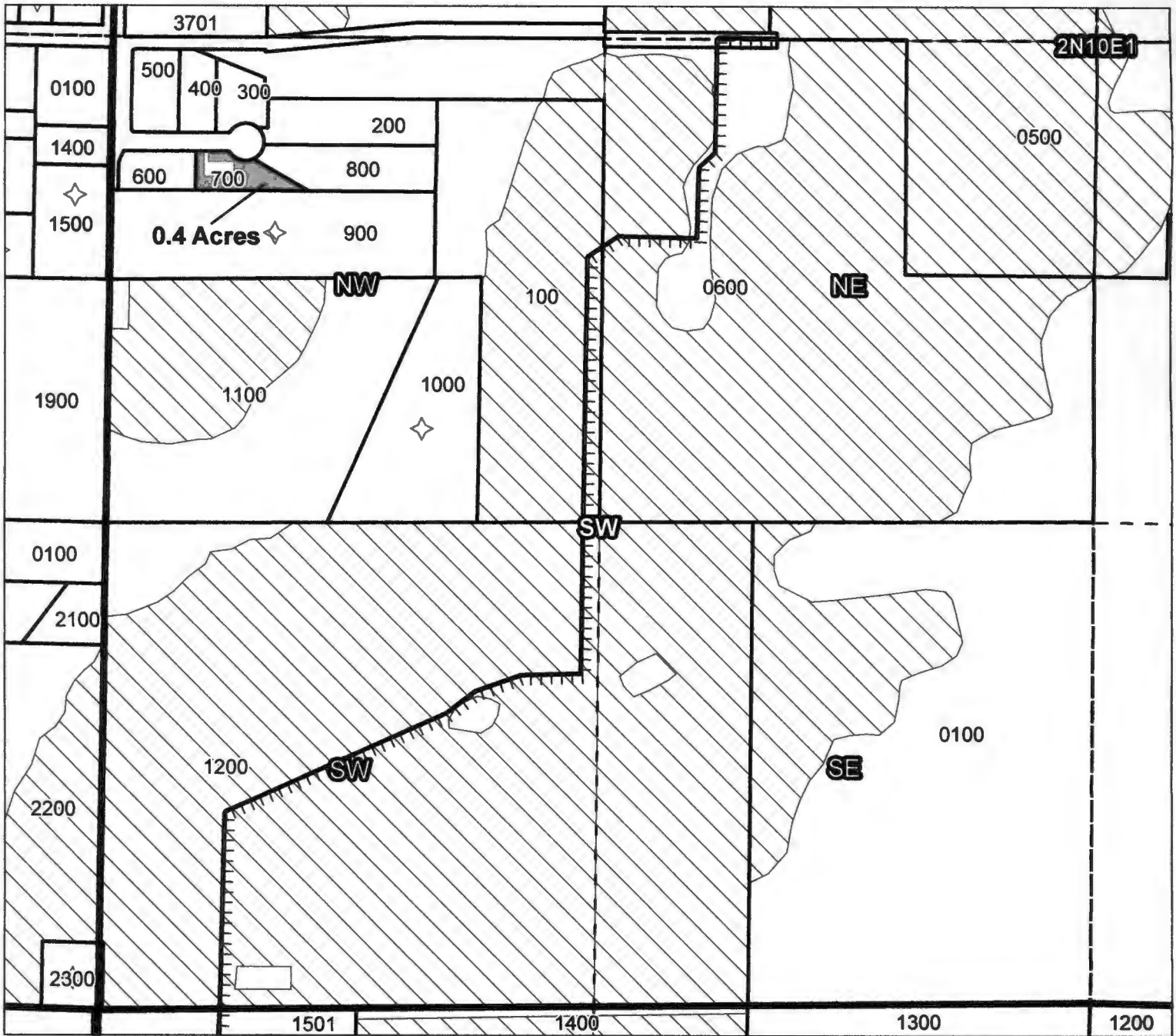
2015 District Transfer Application "On" Map

#6



COBU Map

Certificates: 74306 (IR)
for Kauble, Ruby



Taxlot 700, 2N10E1NWSW: 0.4 ac. On

RECEIVED
JUN 16 2017
OWRD

- Pipelines and Canals
- Taxlots
- Transfer
- Primary Water Right
- Supplemental Water Right



1 inch = 400 feet

Prepared by FireWhat Inc. | November 2015

**CLAIM OF BENEFICIAL USE
Site Report**

Transfer Number: T – 12254

District Internal Notice #: 7483

User Name: **Hergenrather, John**

Place of Use:

See Map #7

USE	POD #	TWP	RNG	SEC	QQ		Cert	TAX LOT	ACRES
IR	16129	2N	10E	2	NE/SE		74306	1900	6.0

District Conveyance System:

Description of Delivery System: **Pressure water from ICY Road pipe to Hergenrather service.**

Head gate: **Icy-003**

Canal: N/A

Beneficial Use:

Description of Beneficial Use: **Landscaping and nursery stock, owner has Good News Gardening business located 300 yards from this property. He is actively growing 5 acres of nursery stock and grapes and is using one acre for pasture to be eventually planted with more nursery stock and a home site.**

Method Used to Calculate Beneficial Use: **Checked irrigable areas, use is evident.**

User Interviewed: (X) Yes () No, Beneficial Use Made as Authorized: (X) Yes () No Description of Beneficial Use if Less than Authorized:

Inspected By: Rick Brock

Date: 05/30/17

RECEIVED

JUN 16 2017

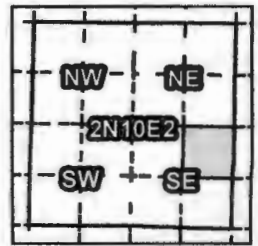
OWRD

Instructions: Attach and label the corresponding final proof map.

Farmers Irrigation District

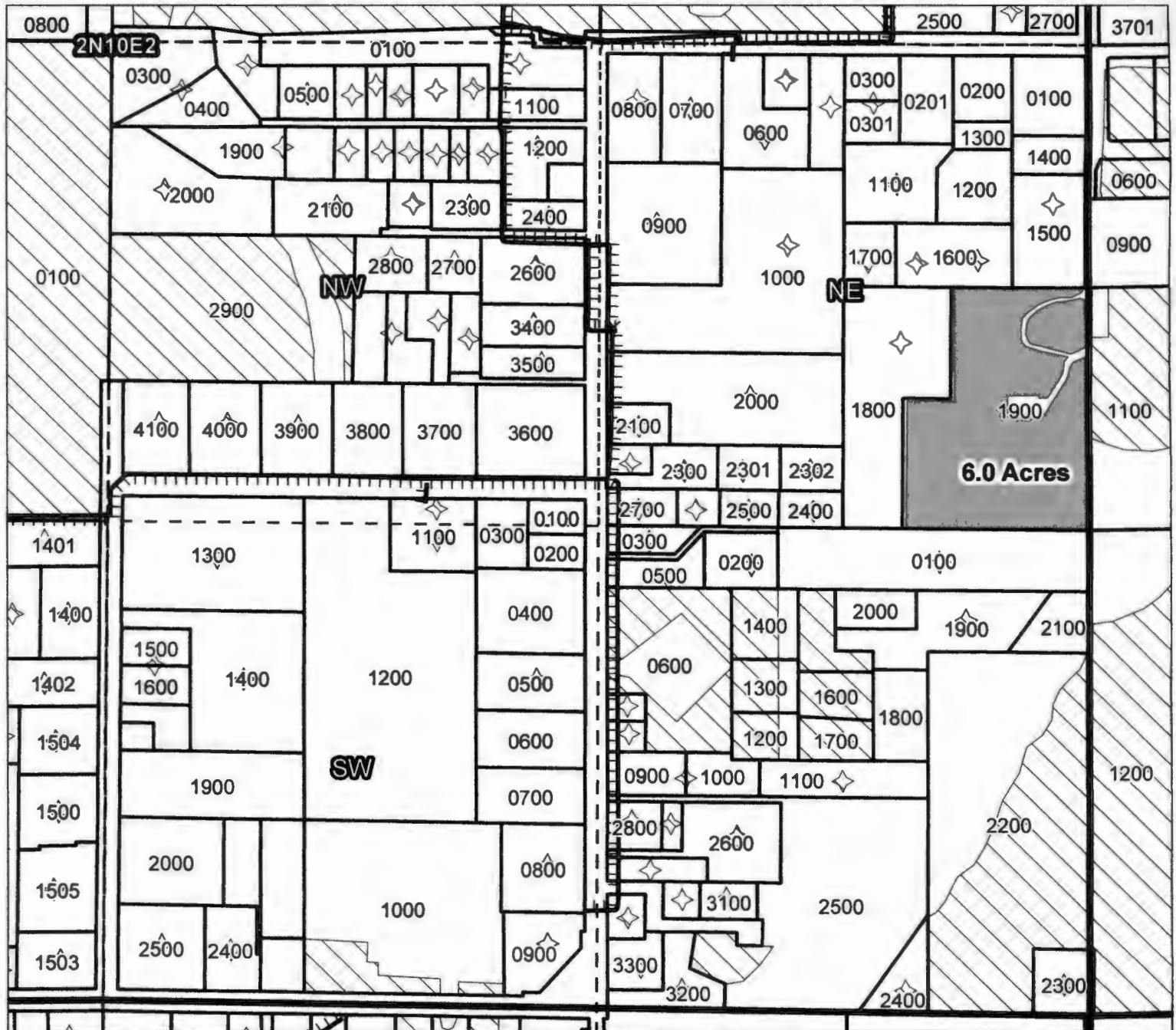
2015 District Transfer Application "On" Map

#17



Certificates: 74306 (IR)
for Hergenrath, John

Cob & Map



6.0 Acres

Taxlot 1900, 2N10E2NESE: 6.0 Acres On, 6.0 Acres Total (Cert 74306 IR)

- Pipelines and Canals
- Taxlots
- Transfer
- Primary Water Right
- Supplemental Water Right

RECEIVED

JUN 16 2017

OWRD



1 inch = 400 feet

Prepared by FireWhat Inc. | November 2015

**CLAIM OF BENEFICIAL USE
Site Report**

Transfer Number: T – 12254

District Internal Notice #: 7489

User Name: **HPC properties, Inc.**

Place of Use:

See Map #8

USE	POD #	TWP	RNG	SEC	QQ		Cert	TAX LOT	ACRES
IR	16129	2N	10E	3	SE/NE		74306	0800	.55

District Conveyance System:

Description of Delivery System: **Pressure irrigation water to Indian Creek Golf Course then through its system to TL 0800 which has a 1” ball valve to sprinklers.**

Head gate: **Pressure water from High School pipe to ICGC service.** Canal: N/A

Beneficial Use:

Description of Beneficial Use: **This is a building site for future home and I observed irrigation water being used from a 1” ball valve and sprinklers.**

Method Used to Calculate Beneficial Use, **Compared irrigable area to water rights.**

User Interviewed: (X) Yes () No, Beneficial Use Made as Authorized: (X) Yes () No Description of Beneficial Use if Less than Authorized:

Inspected By: Rick Brock

Date: 05/31/17

RECEIVED

JUN 16 2017

OWRD

Instructions: Attach and label the corresponding final proof map.

**CLAIM OF BENEFICIAL USE
Site Report**

Transfer Number: T – 12254

District Internal Notice #: 7490

User Name: **HPC properties, Inc.**

Place of Use:

See Map #4

USE	POD #	TWP	RNG	SEC	QQ	Cert	TAX LOT	ACRES
IR	16129	2N	10E	3	SE/NE	74306	0801	2.05

District Conveyance System:

Description of Delivery System: **Pressure irrigation water to Indian Creek Golf Course then through its system to TL 0801.**

Head gate: **Pressure water from High School pipe to ICGC service.** Canal: N/A

Beneficial Use:

Description of Beneficial Use: **Approximately 1.3 acres of tax lot 801 is fairway on a golf course, the rest contains an area for future home site, garage etc. Entire area has auto irrigation system.**

Method Used to Calculate Beneficial Use, **Compared irrigable area to water rights, area is being irrigated mostly at night.**

User Interviewed: (X) Yes () No, Beneficial Use Made as Authorized: (X) Yes () No Description of Beneficial Use if Less than Authorized:

RECEIVED

Inspected By: Rick Brock

Date: 05/31/17

JUN 16 2017

OWRD

Instructions: Attach and label the corresponding final proof map.

**CLAIM OF BENEFICIAL USE
Site Report**

Transfer Number: T – 12254

District Internal Notice #: 7491

User Name: **HPC properties, Inc.**

Place of Use:

See Map # 8

USE	POD #	TWP	RNG	SEC	QQ	Cert	TAX LOT	ACRES
IR	16129	2N	10E	3	SE/NE	74306	0802	1.15

District Conveyance System:

Description of Delivery System: **Pressure irrigation water to Indian Creek Golf Course then through its system to TL 0801.**

Head gate: **Pressure water from High School pipe to ICGC service.** Canal: N/A

Beneficial Use:

Description of Beneficial Use: **Approximately .70 acres of tax lot 802 is fairway on a golf course, the rest contains an area for future home site, garage etc. Entire area has auto irrigation system.**

Method Used to Calculate Beneficial Use, **Compared irrigable area to water rights, area is being irrigated mostly at night.**

User Interviewed: (X) Yes () No, Beneficial Use Made as Authorized: (X) Yes () No Description of Beneficial Use if Less than Authorized:

RECEIVED

JUN 16 2017

OWRD

Inspected By: Rick Brock

Date: 05/31/17

Instructions: Attach and label the corresponding final proof map.

**CLAIM OF BENEFICIAL USE
Site Report**

Transfer Number: T – 12254

District Internal Notice #: 7492

User Name: HPC properties, Inc.

Place of Use:

See map # 8

USE	POD #	TWP	RNG	SEC	QQ		Cert	TAX LOT	ACRES
IR	16129	2N	10E	3	SE/NE		74306	0803	1.55

District Conveyance System:

Description of Delivery System: **Pressure irrigation water to Indian Creek Golf Course then through its system to TL 0803.**

Head gate: **Pressure water from High School pipe to ICGC service.** Canal: N/A

Beneficial Use:

Description of Beneficial Use: **Approximately .85 acres of tax lot 0803 is fairway on a golf course, the rest contains an area for future home site, garage etc. Entire area has auto irrigation system.**

Method Used to Calculate Beneficial Use, **Compared irrigable area to water rights, area is being irrigated mostly at night.**

User Interviewed: (X) Yes () No, Beneficial Use Made as Authorized: (X) Yes () No Description of Beneficial Use if Less than Authorized:

Inspected By: Rick Brock

Date: 05/31/17

RECEIVED

JUN 16 2017

OWRD

Instructions: Attach and label the corresponding final proof map.

**CLAIM OF BENEFICIAL USE
Site Report**

Transfer Number: **T – 12254**

District Internal Notice #: **7519**

User Name: **Hood River Homes, Inc.**

New

Place of Use:

See map #8

USE	POD #	TWP	RNG	SEC	QQ		Cert	TAX LOT	ACRES
IR	16129	2N	10E	3	NE/NE		74306	0805	.35

District Conveyance System:

Description of Delivery System: **Pressure irrigation tap to Indian Creek Golf Course then through its system to TL 0805 which has a 1” ball valve to an underground auto irrigation system.**

Head gate: **Pressure water from High School line to ICGC service.** Canal: N/A

Beneficial Use:

Description of Beneficial Use: **Brand new home at this lot, landscaping & grass planted and is being watered.**

Method Used to Calculate Beneficial Use, **Compared irrigable area to water rights.**

User Interviewed: Yes () No, Beneficial Use Made as Authorized: Yes () No Description of Beneficial Use if Less than Authorized:

Inspected By: Rick Brock

Date: 05/31/17

RECEIVED
JUN 16 2017
OWRD

Instructions: Attach and label the corresponding final proof map.

**CLAIM OF BENEFICIAL USE
Site Report**

Transfer Number: **T – 12254**

District Internal Notice #: **7518 & 7496**

User Name: **HPC properties, Inc.**

Place of Use:

See Map 8

USE	POD #	TWP	RNG	SEC	QQ		Cert	TAX LOT	ACRES
IR	16129	2N	10E	3	NE/NE		74306	0806	.50
IR	16129	2N	10E	3	SE/NE		74306	0806	.30

District Conveyance System:

Description of Delivery System: **Pressure irrigation water to Indian Creek Golf Course then through its system to TL 0806 which has a 1” ball valve to sprinklers.**

Head gate: **Pressure water from High School pipe to ICGC service.** Canal: N/A

Beneficial Use:

Description of Beneficial Use: **This is a building site for future home and I observed irrigation water being used from a 1” ball valve and sprinkler.**

Method Used to Calculate Beneficial Use, **Compared irrigable area to water rights.**

User Interviewed: Yes () No, Beneficial Use Made as Authorized: Yes () No Description of Beneficial Use if Less than Authorized:

RECEIVED

Inspected By: Rick Brock

Date: 05/31/17

JUN 16 2017

OWRD

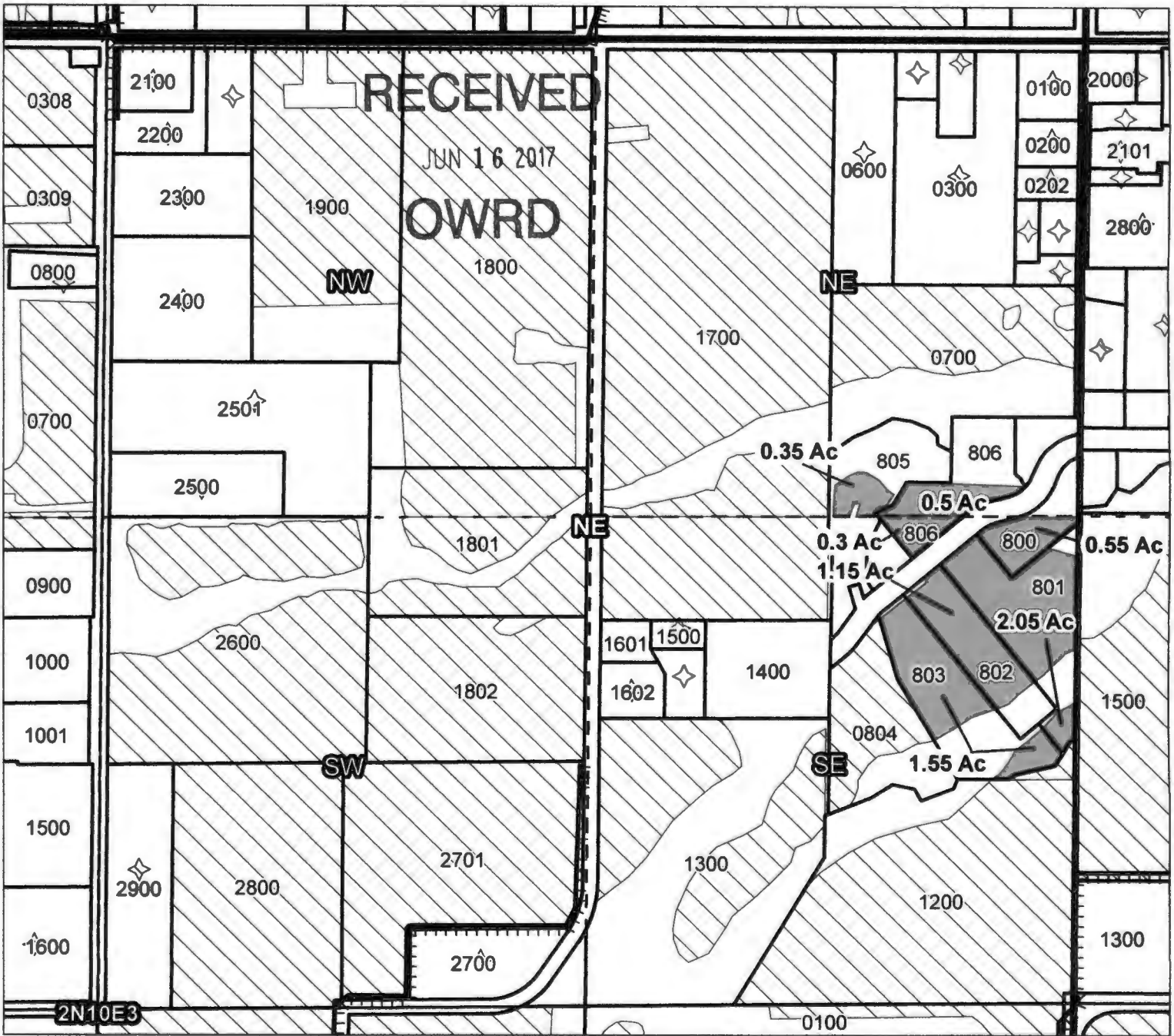
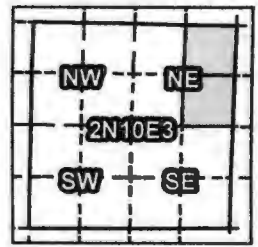
Instructions: Attach and label the corresponding final proof map.

Farmers Irrigation District

2015 District Transfer Application "On" Map

Certificates: 74306 (IR)
for HPC Properties

COBU MAP #8



- Taxlot 0800, 2N10E3SENE: 0.55 Acres On, 0.55 Acres Total (Cert 74306 IR)
- Taxlot 0801, 2N10E3SENE: 2.05 Acres On, 2.05 Acres Total (Cert 74306 IR)
- Taxlot 0802, 2N10E3SENE: 1.15 Acres On, 1.15 Acres Total (Cert 74306 IR)
- Taxlot 0803, 2N10E3SENE: 1.55 Acres On, 1.55 Acres Total (Cert 74306 IR)
- Taxlot 0805, 2N10E3NENE: 0.35 Acres On, 0.35 Acres Total (Cert 74306 IR)
- Taxlot 0806, 2N10E3NENE: 0.5 Acres On, 0.5 Acres Total (Cert 74306 IR)
- Taxlot 0806, 2N10E3SENE: 0.3 Acres On, 0.3 Acres Total (Cert 74306 IR)

- Pipelines and Canals
- Taxlots
- Transfer
- Primary Water Right
- Supplemental Water Right



1 inch = 400 feet

**CLAIM OF BENEFICIAL USE
Site Report**

Transfer Number: **T – 12254**

District Internal Notice #: **7501**

User Name: **Scott Reynier**

Place of Use:

See Map #9

USE	POD #	TWP	RNG	SEC	QQ		Cert	TAX LOT	ACRES
IR	16129	2N	10E	3	SE/NE		74306	*0804	*1.75

District Conveyance System:

Description of Delivery System: **Pressure irrigation water to Indian Creek Golf Course then through its system to TL 0803.**

Head gate: **Pressure water from High School pipe to ICGC service.** Canal: N/A

Beneficial Use:

Description of Beneficial Use: **Approximately 1.0 acres of tax lot 0804 is fairway on a golf course, the rest contains a new home, garage and parking area. Entire area has auto irrigation system.**

***Reynier signed an affidavit removing *.15 acres of water rights see T-12554.**

Method Used to Calculate Beneficial Use, **Compared irrigable area to water rights, all is green, area is being irrigated at night.**

User Interviewed: (X) Yes () No, Beneficial Use Made as Authorized: (X) Yes () No Description of Beneficial Use if Less than Authorized:

Inspected By: Rick Brock

Date: 05/31/17

RECEIVED

JUN 16 2017


OWRD

Instructions: Attach and label the corresponding final proof map.

Farmers Irrigation District

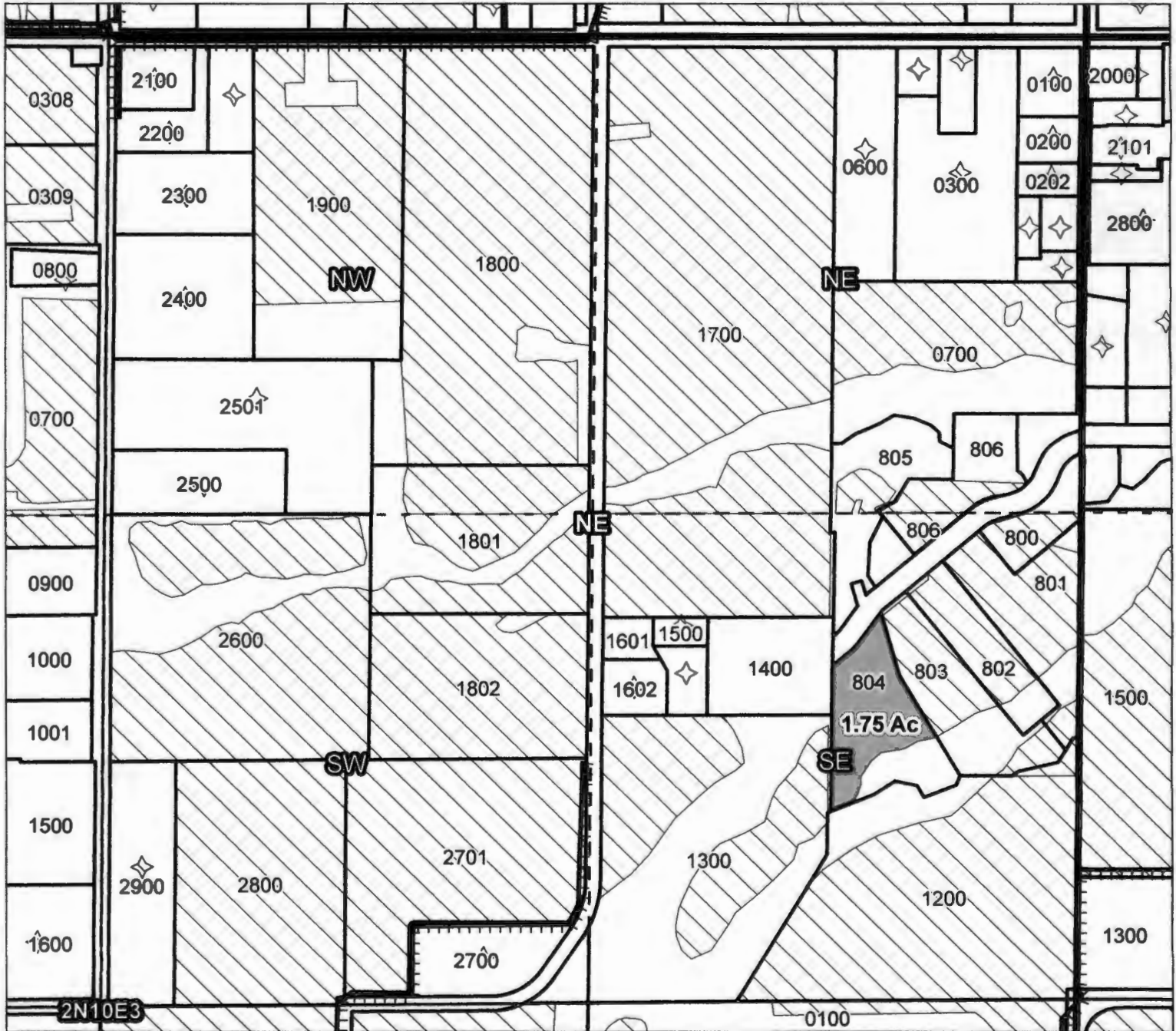
2015 District Transfer Application "On" Map

#9



Certificates: 74306 (IR)
for Reynier, Scott

COBh Map



Taxlot 0804, 2N10E3SENE: 1.75 Acres On, 1.75 Acres Total (Cert 74306 IR)

- Pipelines and Canals
- Taxlots
- Transfer
- Primary Water Right
- Supplemental Water Right

RECEIVED

JUN 16 2017

OWRD



1 inch = 400 feet

Prepared by FireWhat Inc. | December 2015

20th Judicial District
20th Judicial District Application for

the year 2000



RECEIVED
MAY 14
2000

FILED
MAY 14 2000
CLERK OF DISTRICT COURT
20th JUDICIAL DISTRICT
DENVER, COLORADO

2000

**CLAIM OF BENEFICIAL USE
Site Report**

Transfer Number: **T – 12254**

District Internal Notice #: **lift WR layer & replace.**

User Name: **Woodland, Robert**

Place of Use:

See Map #10

USE	POD #	TWP	RNG	SEC	QQ		Cert	TAX LOT	ACRES
IR	16129	2N	10E	3	SE/NE		74306	1300	1.45

District Conveyance System:

Description of Delivery System: **Pressure irrigation water to Woodland service**

Head gate: **ALA-009**

Canal: **N/A**

Beneficial Use:

Description of Beneficial Use: **Lawn, landscaping and pasture.**

Method Used to Calculate Beneficial Use, **Checked irrigable areas, overlaid with aerial imagery to verify irrigated area.**

User Interviewed: () Yes (X) No, Beneficial Use Made as Authorized: (X) Yes () No Description of Beneficial Use if Less than Authorized:

Inspected By: **Rick Brock**

Date: **06/01/2017**

RECEIVED

JUN 16 2017

OWRD

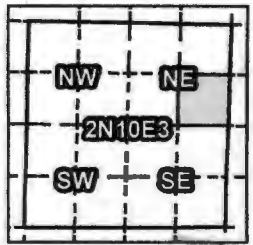
Instructions: Attach and label the corresponding final proof map.

Farmers Irrigation District

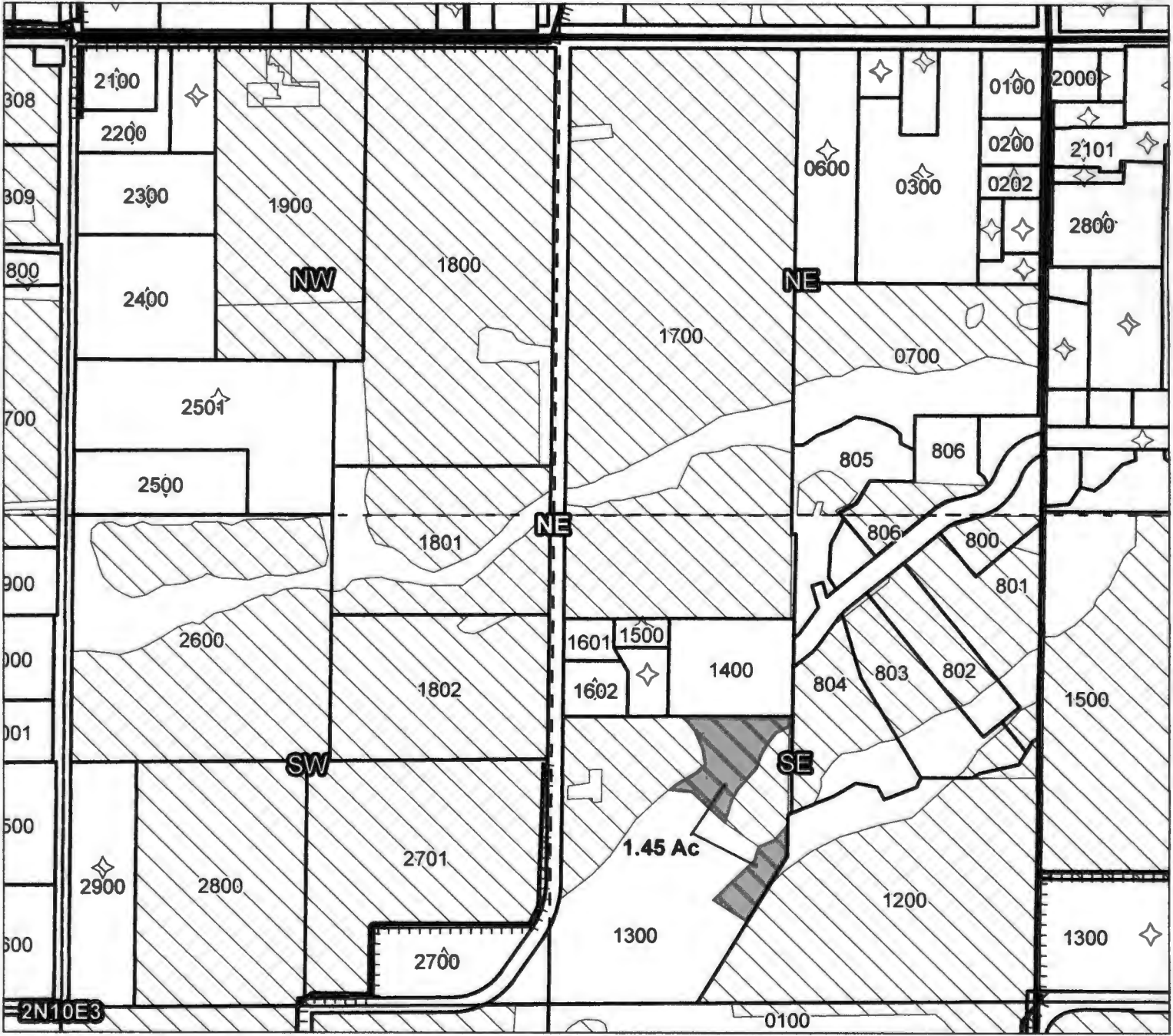
2015 District Transfer Application "On" Map

#10

COBh
Map



Certificates: 74306 (IR)
for Woodland, Robert



Taxlot 1300, 2N10E3SENE: 1.45 Acres On, 4.5 Acres Total (Cert 74306 IR)

- Pipelines and Canals
- Taxlots
- Transfer
- Primary Water Right
- Supplemental Water Right

RECEIVED

JUN 16 2017

OWRD



1 inch = 400 feet

Prepared by FireWhat Inc. | December 2015

**CLAIM OF BENEFICIAL USE
Site Report**

Transfer Number: **T – 12254**

District Internal Notice #: **7448**

User Name: **Smith, Naaman**

Place of Use:

See Map #11

USE	POD #	TWP	RNG	SEC	QQ		Cert	TAX LOT	ACRES
IR	16129	2N	10E	3	NW/NW		74306	2200	1.25

District Conveyance System:

Description of Delivery System: **Pressure irrigation water From Methodist Road pipe to Smith flow regulated service.**

Head gate: **Meth-027**

Canal: N/A

Beneficial Use:

Description of Beneficial Use: **Lawn & landscaping**

Method Used to Calculate Beneficial Use, **On-site inspection, checked irrigable areas.**

User Interviewed: () Yes (X) No, Beneficial Use Made as Authorized: (X) Yes () No Description of Beneficial Use if Less than Authorized:

Inspected By: Rick Brock

Date: 06/02/2017

RECEIVED

JUN 16 2017

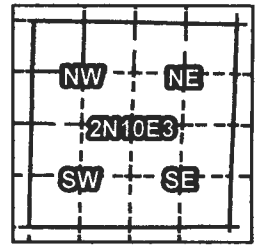
OWRD

Instructions: Attach and label the corresponding final proof map.

Farmers Irrigation District

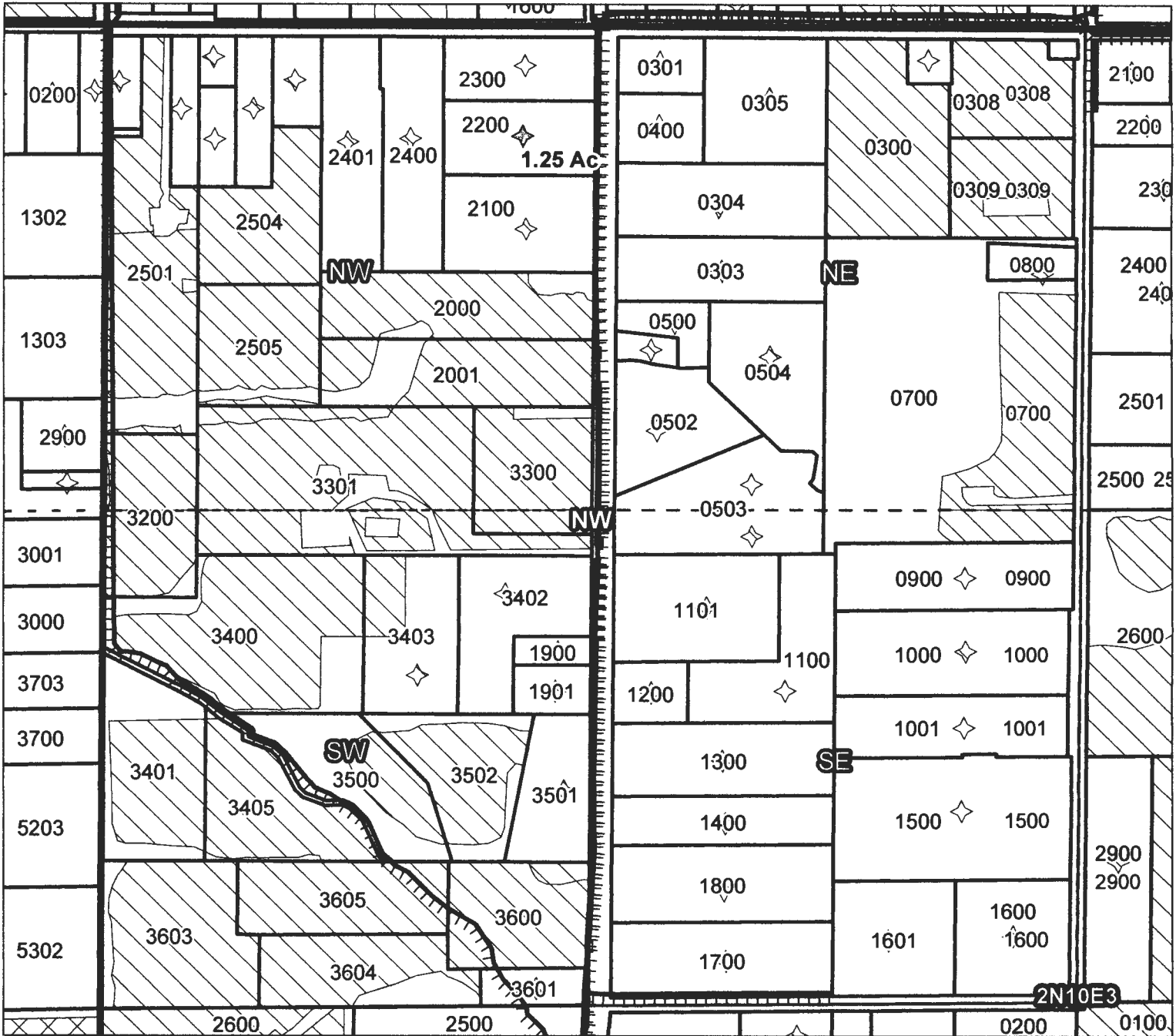
2015 District Transfer Application "On" Map

11



Certificates: 74306 (IR)
for Smith, Naaman

COBU Map



Taxlot 2200, 2N10E3NWNW: 1.25 Acres On, 1.25 Acres Total (Cert 74306 IR)

- Pipelines and Canals
- Taxlots
- Transfer
- Primary Water Right
- Supplemental Water Right

RECEIVED

JUN 16 2017

OWRD



1 inch = 400 feet

Prepared by FireWhat Inc. | December 2015

**CLAIM OF BENEFICIAL USE
Site Report**

Transfer Number: **T – 12254**

District Internal Notice #: **7544**

User Name, Samkow, Steve

Place of Use:

See Map #12

USE	POD #	TWP	RNG	SEC	QQ		Cert	TAX LOT	ACRES
IR	16129	2N	10E	3	NE/SW		74306	0701	3.70

District Conveyance System:

Description of Delivery System: **Pressure irrigation water From Methodist Road pipe to Samkow flow regulated service.**

Head gate: **Meth-019**

Canal: N/A

Beneficial Use:

Description of Beneficial Use: **Lawn, landscaping and vineyard.**

Method Used to Calculate Beneficial Use, **On-site inspection, checked irrigable areas.**

User Interviewed: () Yes (X) No, Beneficial Use Made as Authorized: (X) Yes () No Description of Beneficial Use if Less than Authorized:

RECEIVED

JUN 16 2017

OWRD

Inspected By: Rick Brock

Date: 06/02/2017

Instructions: Attach and label the corresponding final proof map.

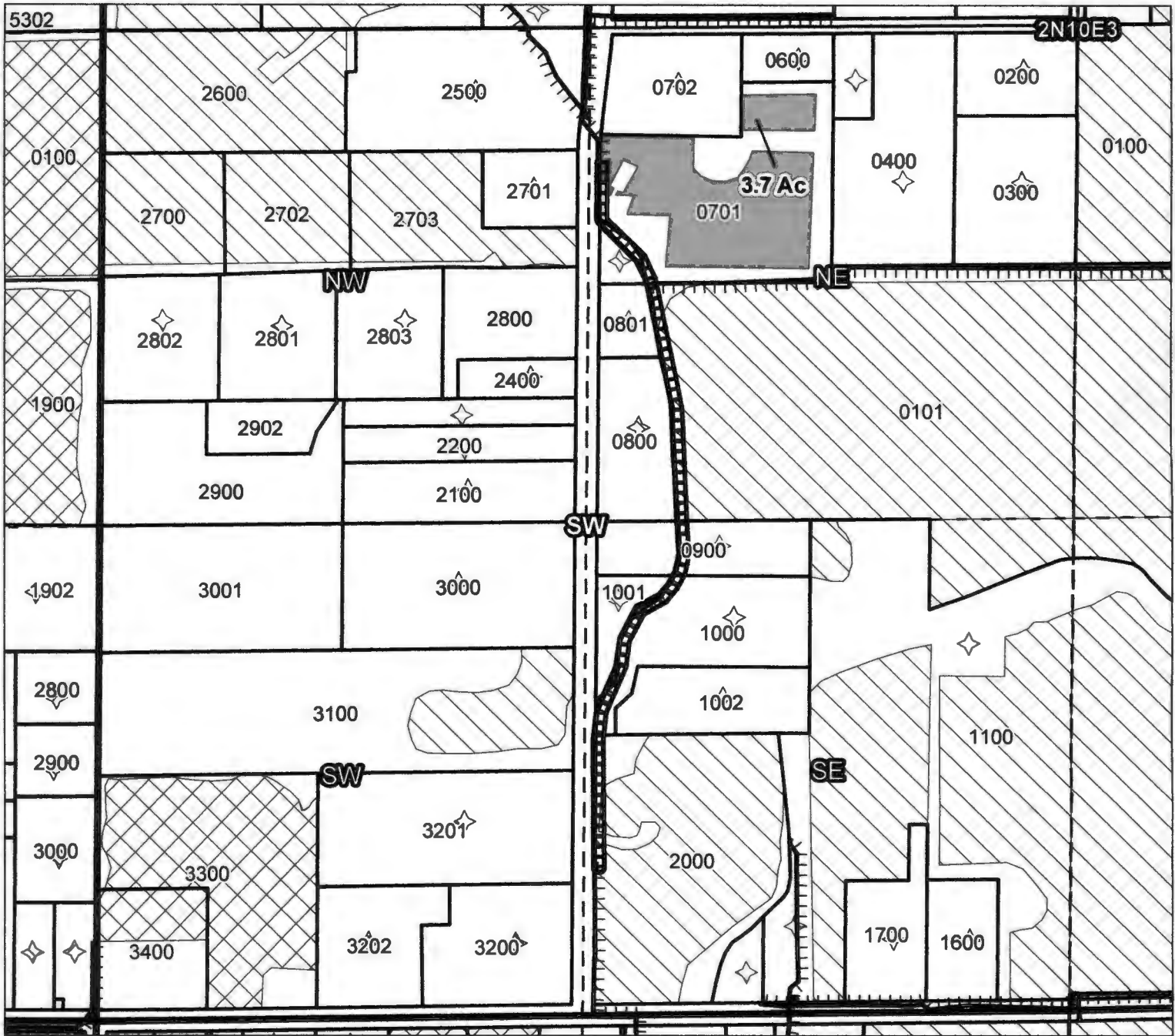
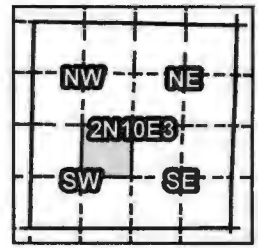
Farmers Irrigation District

2015 District Transfer Application "On" Map

#12

COBU map

Certificates: 74306 (IR)
for Samkow, Steve



Taxlot 701, 2N10E3NESW: 3.7 Acres On, 3.7 Acres Total (Cert 74306 IR)

- Pipelines and Canals
- Taxlots
- Transfer
- Primary Water Right
- Supplemental Water Right

RECEIVED

JUN 16 2017

OWRD



1 inch = 400 feet

Prepared by FireWhat Inc. | December 2015

**CLAIM OF BENEFICIAL USE
Site Report**

Transfer Number: T – 12254

District Internal Notice #: **Lift WR layer and put down.**

User Name, **Deborde, Derek**

Place of Use:

See map # 13

USE	POD #	TWP	RNG	SEC	QQ		Cert	TAX LOT	ACRES
IR	16129	2N	10E	10	NW/NE		74306	3400	.15

District Conveyance System:

Description of Delivery System: **Pressure irrigation water Lower Farmers Pipe to Deborde Orchard.**

Head gate: **LFP-007**

Canal: N/A

Beneficial Use:

Description of Beneficial Use: **Mature Orchard.**

Method Used to Calculate Beneficial Use, **On-site inspection, checked irrigable area.**

User Interviewed: () Yes (X) No, Beneficial Use Made as Authorized: (X) Yes () No Description of Beneficial Use if Less than Authorized:

Inspected By: Rick Brock

Date: 06/02/2017

RECEIVED

JUN 16 2017

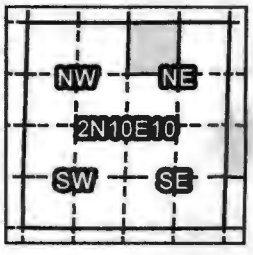
OWRD

Instructions: Attach and label the corresponding final proof map.

Farmers Irrigation District

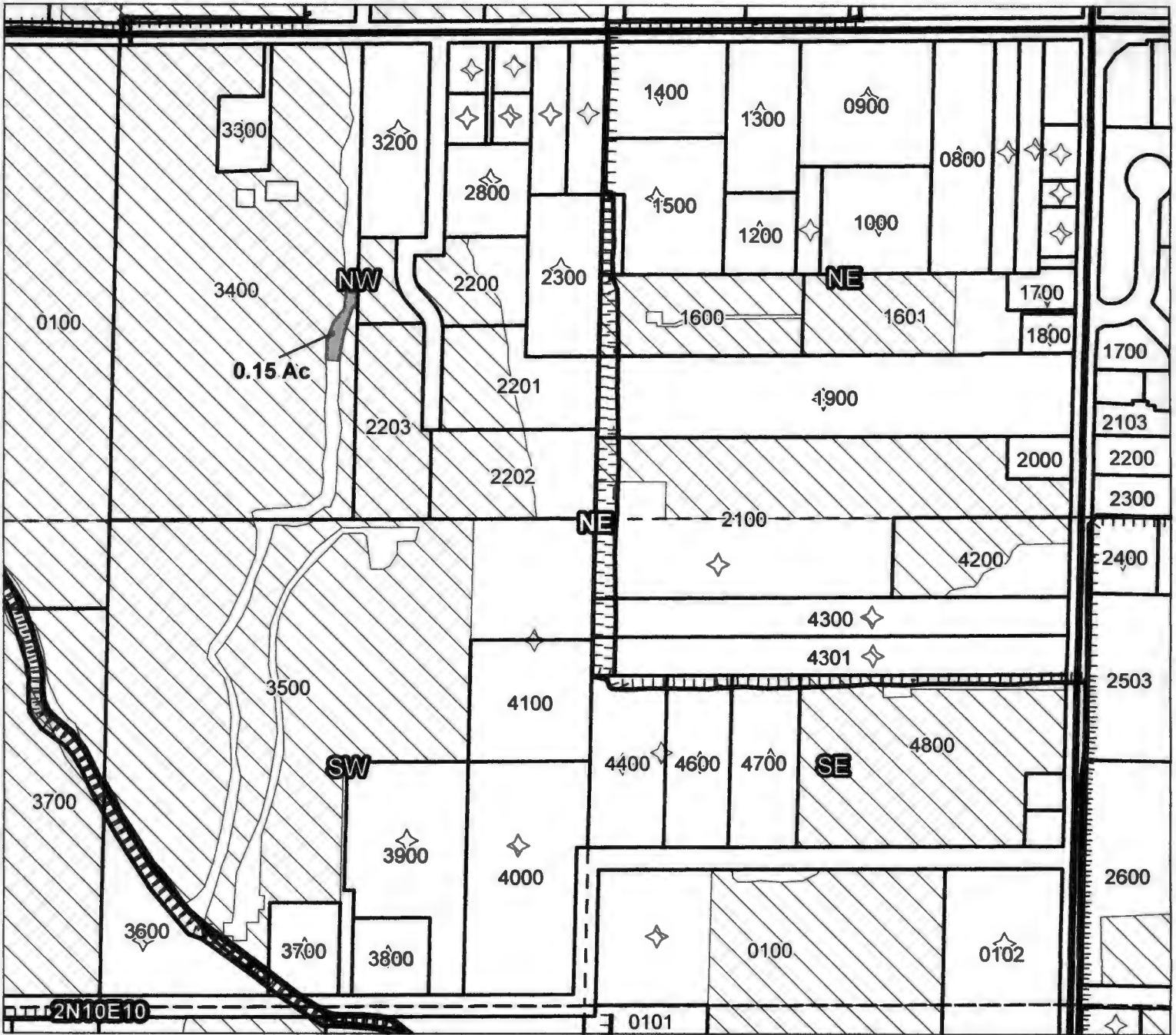
2015 District Transfer Application "On" Map

#13



Certificates: 74306 (IR)
for Deborde, Derrick

CO BU Map.



Taxlot 3400, 2N10E10NWNE: 0.15 Acres On, 17.4 Acres Total (Cert 74306 IR)

- Pipelines and Canals
- Taxlots
- Transfer
- Primary Water Right
- Supplemental Water Right

RECEIVED

JUN 16 2017

OWRD



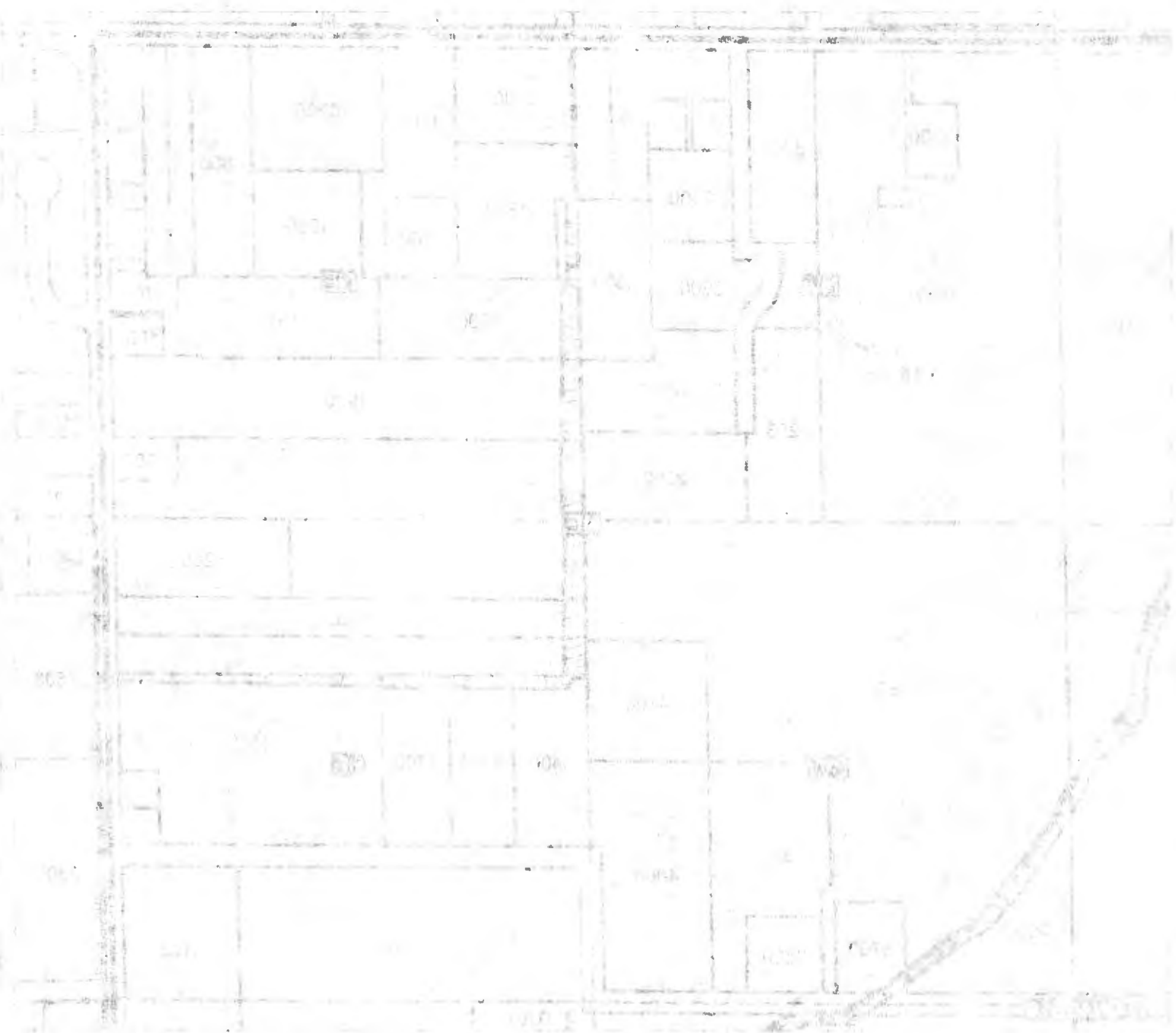
1 inch = 400 feet

Prepared by FireWhat Inc. | December 2015

Formosa Irrigation District
2017 Water Transfer Application "7th" Map

Formosa District 24300 (18)

2017



FORMOSA
DISTRICT
2017



**CLAIM OF BENEFICIAL USE
Site Report**

Transfer Number: T – 12254

District Internal Notice #: 7500

User Name, **Benton, Mary Sue**

Place of Use:

See Map #14

USE	POD #	TWP	RNG	SEC	QQ		Cert	TAX LOT	ACRES
IR	16129	2N	10E	12	NW/NW		74306	1800	.45

District Conveyance System:

Description of Delivery System: **Pressure irrigation Nunamaker Rd pipe to the Robert Benton orchard service and then to his Mom, Mary.**

Head gate: **NUN-002**

Canal: N/A

Beneficial Use:

Description of Beneficial Use: **Lawn & landscaping.**

Method Used to Calculate Beneficial Use, **On-site inspection, checked irrigable area.**

User Interviewed: () Yes (X) No, Beneficial Use Made as Authorized: (X) Yes () No Description of Beneficial Use if Less than Authorized:

Inspected By: Rick Brock

Date: 06/02/2017

Instructions: Attach and label the corresponding final proof map.

RECEIVED


JUN 16 2017

OWRD

Farmers Irrigation District

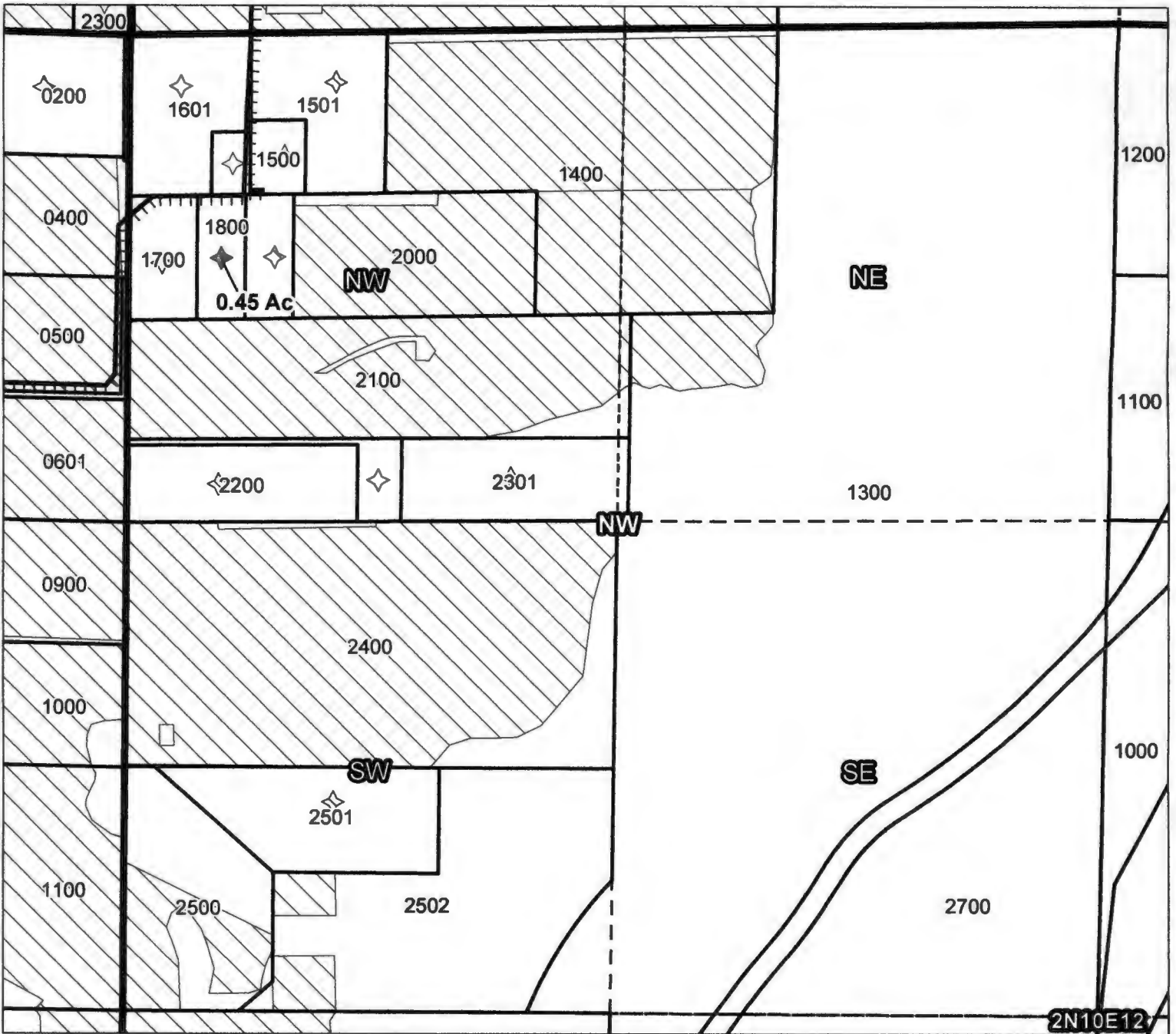
2015 District Transfer Application "On" Map

14








Certificates: 74306 (IR)
for Benton, Mary Sue

COBU Map



Taxlot 1800, 2N10E12NWNW: 0.45 Acres On, 0.85 Acres Total (Cert 74306 IR)

-  Pipelines and Canals
-  Taxlots
-  Transfer
-  Primary Water Right
-  Supplemental Water Right

RECEIVED

JUN 16 2017

OWRD




1 inch = 400 feet

Prepared by FireWhat Inc. | December 2015

2017 District Water Allocation Map
 Farmington Irrigation District

Scale: 1" = 1000'
 Date: 10/15/17

1	2
3	4
5	6



RECEIVED
 OCT 18 2017
 FARMINGTON
 IRRIGATION DISTRICT



1" = 1000'
 DATE: 10/15/17

**CLAIM OF BENEFICIAL USE
Site Report**

Transfer Number: **T – 12254**

District Internal Notice #: **lift WR layer & replace.**

User Name: **Nastasi, Michael**

See Map #15

Place of Use:

USE	POD #	TWP	RNG	SEC	QQ		Cert	TAX LOT	ACRES
IR	16129	2N	10E	14	NW/NW		74306	1200	.13

District Conveyance System:

Description of Delivery System: **Pressure irrigation water to Puccenelli private line, Nastasi has his own tap.**

Head gate: **Puch-001**

Canal: **N/A**

Beneficial Use:

Description of Beneficial Use: **Pasture near a barn.**

Method Used to Calculate Beneficial Use, **Checked irrigable areas, a sprinkler was running in the area.**

User Interviewed: () Yes (X) No, Beneficial Use Made as Authorized: (X) Yes () No Description of Beneficial Use if Less than Authorized:

Inspected By: **Rick Brock**

Date: **06/13/2017**

RECEIVED

JUN 16 2017


Instructions: Attach and label the corresponding final proof map.

OWRD

Farmers Irrigation District

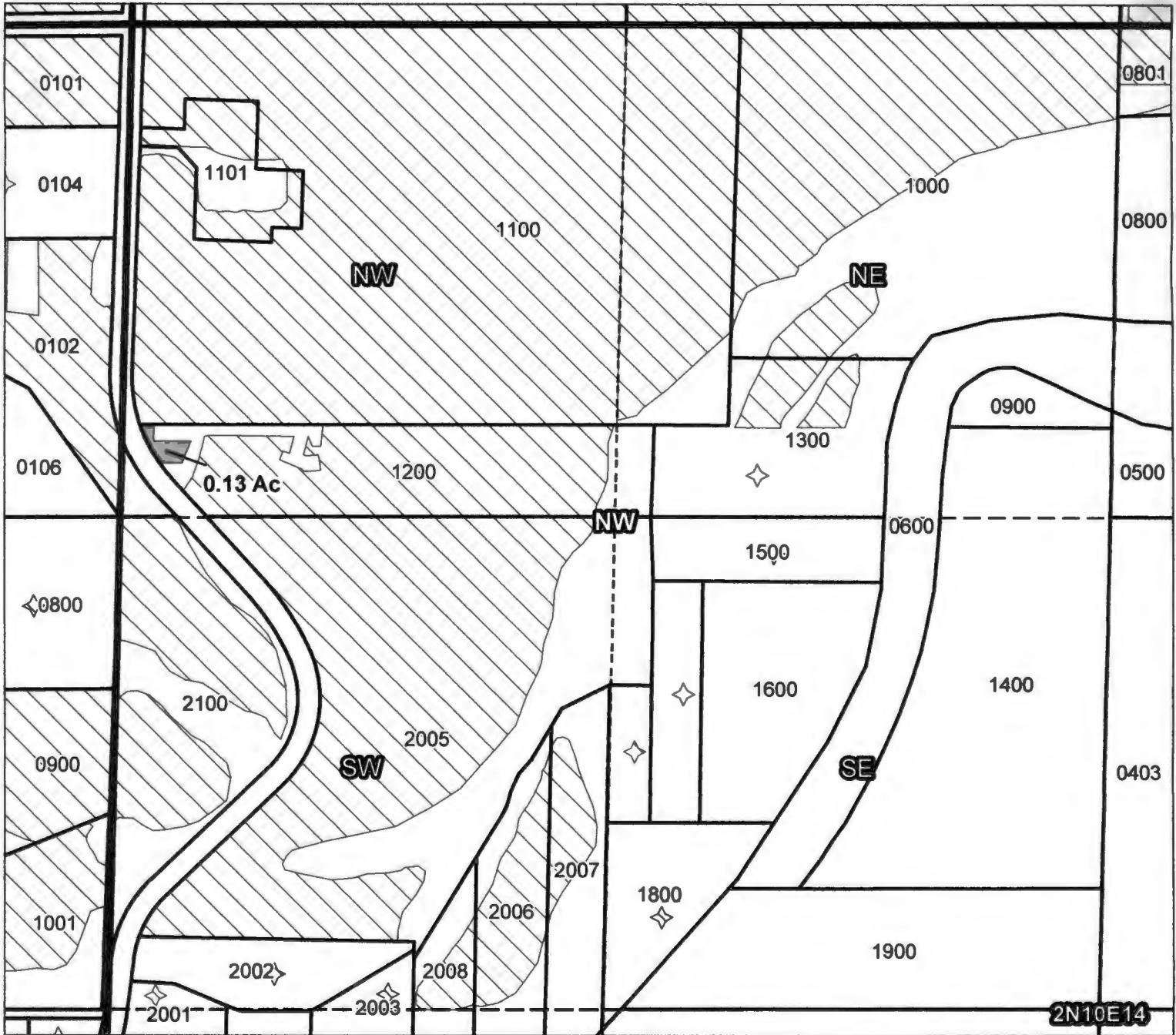
2015 District Transfer Application "On" Map

#15



Certificates: 74306 (IR)
for Nastasi, Michael

COB Map



Taxlot 1200, 2N10E14NWNW: 0.13 Acres On, 6.0 Acres Total (Cert 74306 IR)

- Pipelines and Canals
- Taxlots
- Transfer
- Primary Water Right
- Supplemental Water Right

RECEIVED

JUN 16 2017

OWRD



1 inch = 400 feet

Prepared by FireWhat Inc. | December 2015

**CLAIM OF BENEFICIAL USE
Site Report**

Transfer Number: **T – 12254**

District Internal Notice #: **7529**

User Name: Rangel, Maria

See Map # 16

Place of Use:

USE	POD #	TWP	RNG	SEC	QQ		Cert	TAX LOT	ACRES
IR	16129	3N	10E	34	NE/NW		74306	3900	.20

District Conveyance System:

Description of Delivery System: **Pressure irrigation water via the Frankton Line to Rangel's flow regulated service.**

Head gate: **FRA-027**

Canal: N/A

Beneficial Use:

Description of Beneficial Use: **Shrubs & garden.**

Method Used to Calculate Beneficial Use, **Checked irrigable areas, past use is evident.**

User Interviewed: () Yes (X) No, Beneficial Use Made as Authorized: (X) Yes () No Description of Beneficial Use if Less than Authorized:

Inspected By: Rick Brock

Date: 06/13/2017

RECEIVED

JUN 16 2017


OWRD

Instructions: Attach and label the corresponding final proof map.

Farmers Irrigation District

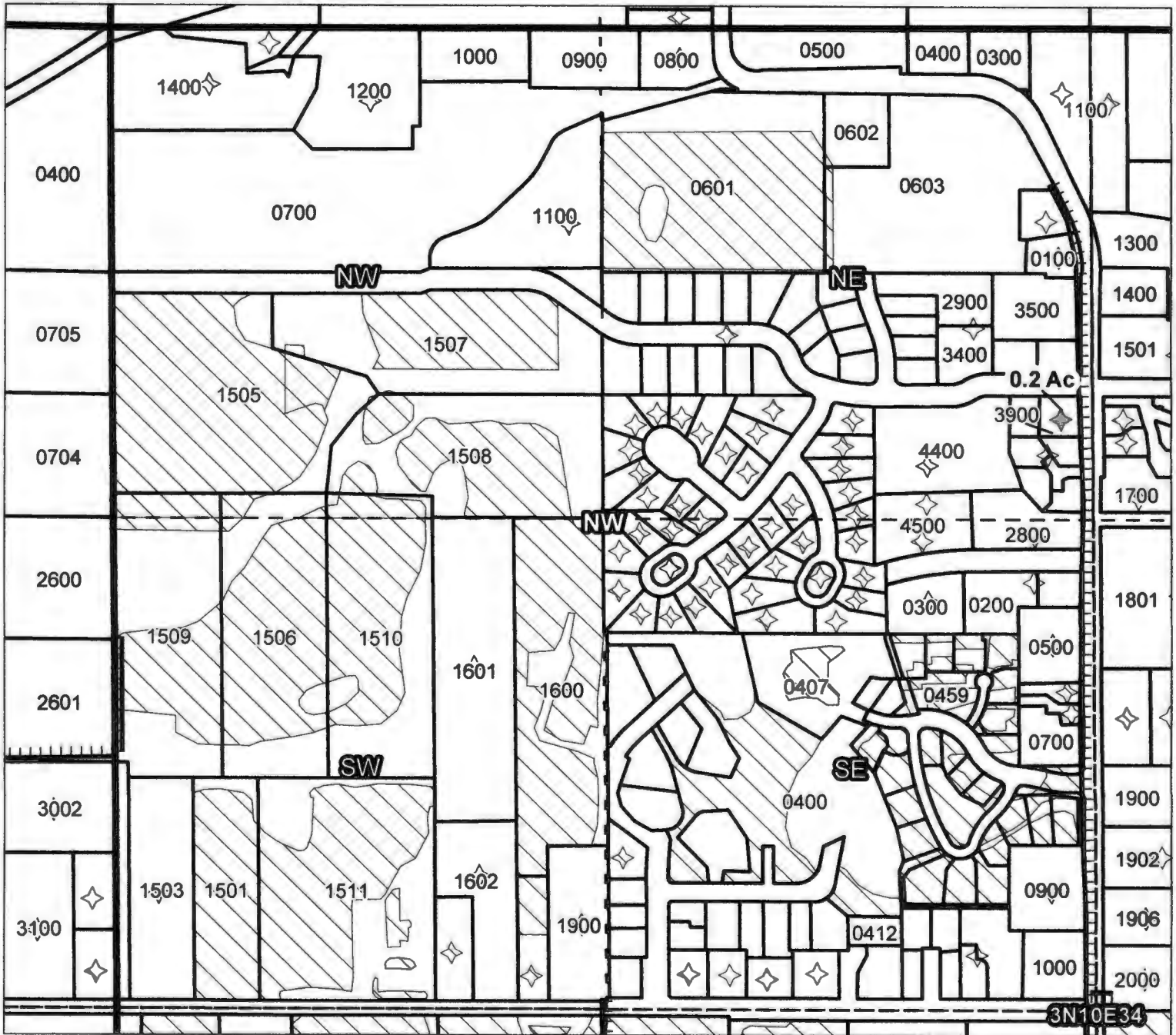
2015 District Transfer Application "On" Map

#16



Certificates: 74306 (IR)
for Rangel, Maria

COBU Map



Taxlot 3900, 3N10E34NENW: 0.2 Acres On, 0.2 Acres Total (Cert 74306 IR)

- Pipelines and Canals
- Taxlots
- Transfer
- Primary Water Right
- Supplemental Water Right

RECEIVED

JUN 16 2017

OWRD



1 inch = 400 feet

Prepared by FireWhat Inc. | December 2015

**CLAIM OF BENEFICIAL USE
Site Report**

Transfer Number: **T – 12254**

District Internal Notice #: **5817**

User Name: **Marchesi, Franco**

Place of Use:

See Map # 17

USE	POD #	TWP	RNG	SEC	QQ		Cert	TAX LOT	ACRES
IR	16129	2N	10E	03	NW/NE	→	74307	1900	1.65

District Conveyance System:

Description of Delivery System: **Pressure irrigation water via the Belmont Line to Marchesi's flow regulated service.**

Head gate: **BEL-015**

Canal: **N/A**

Beneficial Use:

Description of Beneficial Use: **Active vineyard, lawn and landscaping.**

Method Used to Calculate Beneficial Use, **Checked irrigable areas, past use is evident.**

User Interviewed: () Yes (X) No, Beneficial Use Made as Authorized: (X) Yes () No Description of Beneficial Use if Less than Authorized:

RECEIVED

Inspected By: **Rick Brock**

Date: **06/13/2017**

JUN 16 2017


OWRD

Instructions: Attach and label the corresponding final proof map.

Farmers Irrigation District

2015 District Transfer Application "On" Map

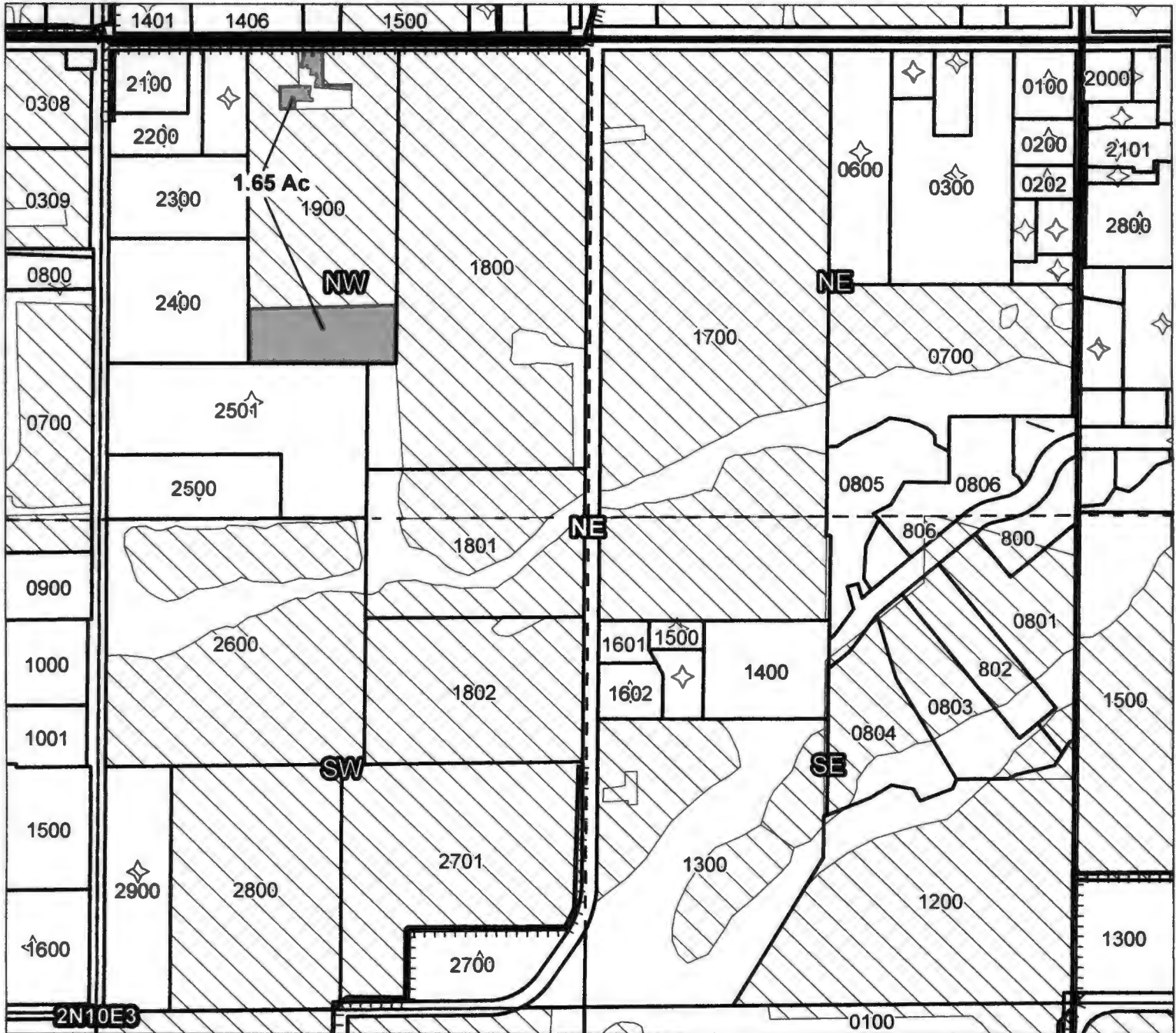
17



Certificates: ~~74306~~ (IR)
 for Marchesi, Franco

74307

COBU Map



Taxlot 1900, 2N10E3NWNE: 1.65 Acres On, 7.0 Acres Total (Cert 74306 IR)

- Pipelines and Canals
- Taxlots
- Transfer
- Primary Water Right
- Supplemental Water Right

RECEIVED

JUN 16 2017

OWRD



1 inch = 400 feet

Farmer Irrigation District
Site District Plan - August 1917

Scale: 1" = 100'



1917
0-100
100-0



See Map #18
1 of 2

**CLAIM OF BENEFICIAL USE
Site Report**

Transfer Number: T - 12254 District Internal Notice #: 7534 to 7543

RECEIVED

User Name: Kinoshita, Federick

JUN 16 2017

Place of Use:

OWRD

Certificate <u>PRIMARY</u>	Certificate <u>SUPP</u>	PRIORITY <u>DATE</u>	<u>USE</u>	<u>POD#</u>	<u>TWP</u>	<u>RNG</u>	<u>SEC</u>	<u>QQ</u>	<u>TAXLOT</u>	<u>USER NAME</u>	Change	NEW acre	<u>DINN</u>
85974		10/6/1902	IR	16106	2N	10E	9	NW/SW	3000	Kinoshita, Federick	0.15	8.45	NA
	74299	12/1/1905	IS	16112	2N	10E	9	NW/SW	3000	Kinoshita, Federick	0.15	8.45	NA
	85975	12/31/1899	IS	16170	2N	10E	9	NW/SW	3000	Kinoshita, Federick	0.15	8.45	NA
	85976	2/29/1924	IS	16109	2N	10E	9	NW/SW	3000	Kinoshita, Federick	0.15	8.45	NA
85974		10/6/1902	IR	16106	2N	10E	9	NW/SW	3100	Kinoshita, Federick	2.50	18.95	7538
	74302	11/22/1933	IS	16116	2N	10E	9	NW/SW	3100	Kinoshita, Federick	2.50	2.50	7534
	74299	12/1/1905	IS	16112	2N	10E	9	NW/SW	3100	Kinoshita, Federick	2.50	18.95	7535
	85975	12/31/1899	IS	16170	2N	10E	9	NW/SW	3100	Kinoshita, Federick	2.50	18.95	7537
	85976	2/29/1924	IS	16109	2N	10E	9	NW/SW	3100	Kinoshita, Federick	2.50	18.95	7536
85974		10/6/1902	IR	16106	2N	10E	9	NW/SW	3200	Kinoshita, Federick	1.55	7.95	7543
	74302	11/22/1933	IS	16115	2N	10E	9	NW/SW	3200	Kinoshita, Federick	0.65	0.65	7539
	74299	12/1/1905	IS	16112	2N	10E	9	NW/SW	3200	Kinoshita, Federick	1.55	7.95	7540
	85975	12/31/1899	IS	16170	2N	10E	9	NW/SW	3200	Kinoshita, Federick	1.55	7.95	7541
	85976	2/29/1924	IS	16109	2N	10E	9	NW/SW	3200	Kinoshita, Federick	1.55	7.95	7542
Total											4.20	ON	

on

District Conveyance System:

Description of Delivery System: **Pressure irrigation water via the Golf Course Line to Kinoshita's flow metered service.**

Head gate: **Golf - 007** Canal: N/A

Beneficial Use:

Description of Beneficial Use: **Active Blueberry farm, plantings and harvests.**

Method Used to Calculate Beneficial Use, **On-site inspection checked irrigable areas, verified with aerial imagery.**

User Interviewed: () Yes (**X**) No, Beneficial Use Made as Authorized: (**X**) Yes () No Description of Beneficial Use if Less than Authorized:

Inspected By: Rick Brock

Date: 06/13/2017

Instructions: Attach and label the corresponding final proof map.

RECEIVED
JUN 16 2017
OWRD

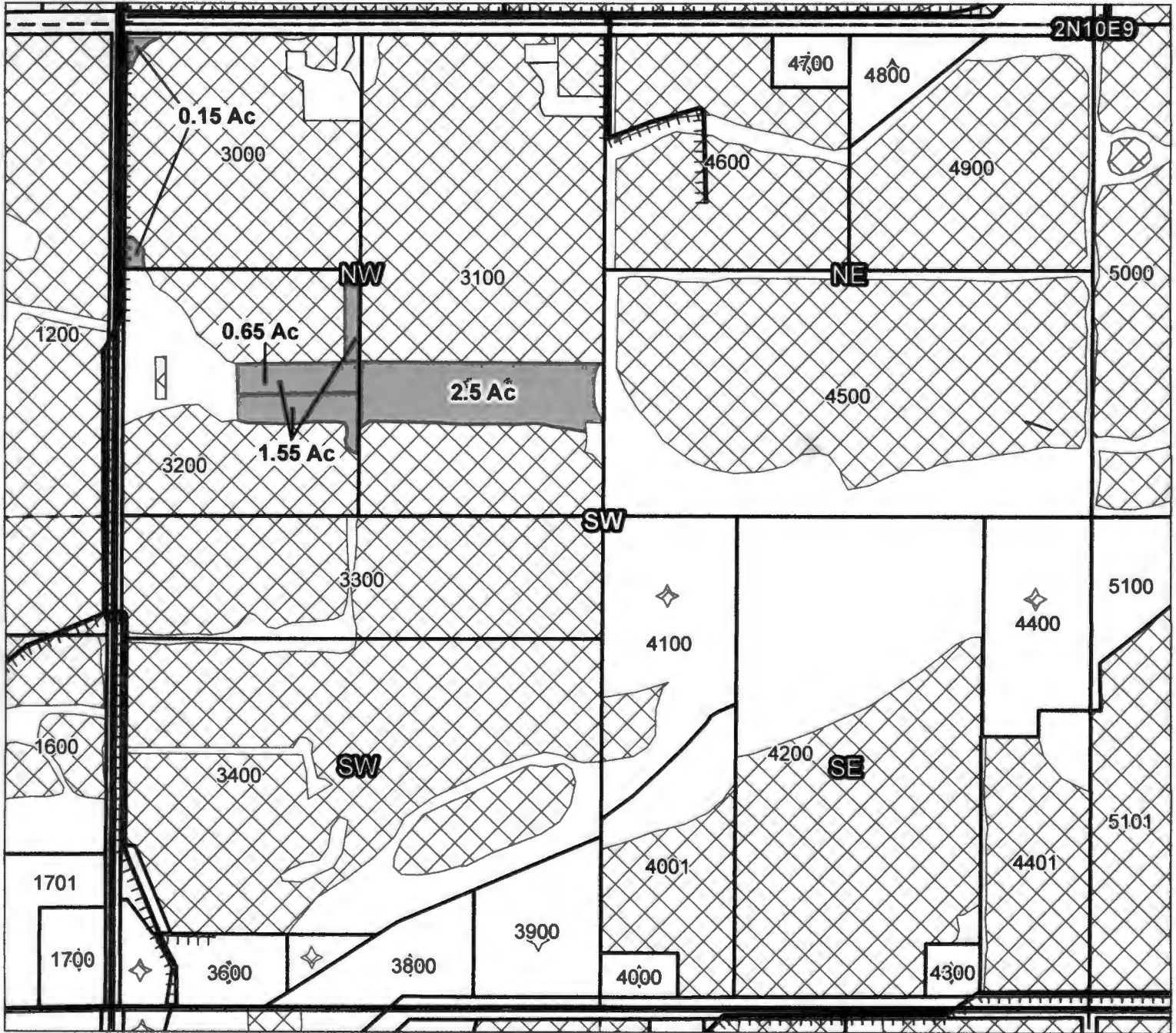
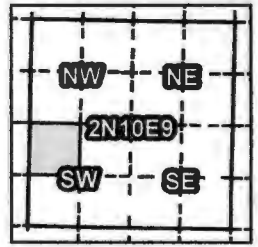
Farmers Irrigation District

2015 District Transfer Application "On" Map

#18

COBU Map

Certificates: 85974 (IR), 74299 (IS), 85975 (IS), 85976 (IS), 74302 (IS)
for Kinoshita, Federick



Taxlot 3000, 2N10E9NWSW: 0.15 Acres On, 8.45 Acres Total
(Cert 85974 IR, 74299 IS, 85975 IS, 85976 IS)

Taxlot 3100, 2N10E9NWSW: 2.5 Acres On, 18.95 Acres Total
(Cert 85974 IR, 74299 IS, 85975 IS, 85976 IS, 74302 IS)

Taxlot 3200, 2N10E9NWSW: 1.55 Acres On, 7.95 Acres Total
(Cert 85974 IR, 74299 IS, 85975 IS, 85976 IS)

Taxlot 3200, 2N10E9NWSW: 0.65 Acres On, 0.65 Acres Total (Cert 74302 IS)

RECEIVED

JUN 16 2017

OWRD

- Pipelines and Canals
- Taxlots
- Transfer
- Primary Water Right
- Supplemental Water Right



1 inch = 400 feet

Prepared by FireWhat Inc. | December 2015

