



State of Oregon
 Water Resources Department
 725 Summer Street NE, Suite A
 Salem, Oregon 97301-1266
 (503) 986-0900

Application for Permanent Water Right Transfer

Part 1 of 5 – Minimum Requirements Checklist

This transfer application will be returned if Parts 1 through 5 and all required attachments are not completed and included.
 For questions, please call (503) 986-0900, and ask for Transfer Section.

Check all items included with this application. (N/A = Not Applicable)

- Part 1 – Completed Minimum Requirements Checklist.
- Part 2 – Completed Transfer Application Map Checklist.
- Part 3 – Application Fee, payable by check to the Oregon Water Resources Department, and completed Fee Worksheet, page 3. Try the new online fee calculator at: http://apps.wrd.state.or.us/apps/misc/wrd_fee_calculator. If you have questions, call Customer Service at (503) 986-0801.
- Part 4 – Completed Applicant Information and Signature.
- Part 5 – Information about Water Rights to be Transferred: **How many water rights are to be transferred? 1 List them here: Silvies River Decree (1926)**
 Please include a separate Part 5 for each water right. (See instructions on page 6)

Attachments:

- Completed Transfer Application Map.
- Completed Evidence of Use Affidavit and supporting documentation.
- N/A Affidavit(s) of Consent from Landowner(s) (if the applicant does not own the land the water right is on.)
- N/A Supplemental Form D – For water rights served by or issued in the name of an irrigation district. Complete when the transfer applicant is not the irrigation district.
- N/A Land Use Information Form with approval and signature (or signed land use form receipt stub). Not required if water is to be diverted, conveyed, and/or used only on federal lands or if **all** of the following apply: a) a change in place of use only, b) no structural changes, c) the use of water is for irrigation only, and d) the use is located within an irrigation district or an exclusive farm use zone.
- N/A Water Well Report/Well Log for changes in point(s) of appropriation (well(s)) or additional point(s) of appropriation.
- N/A Geologist Report for a change from a surface water point of diversion to a ground water point of appropriation (well), if the proposed well is more than 500' from the surface water source and more than 1000' upstream or downstream from the point of diversion. See OAR 690-380-2130 for requirements and applicability.

(For Staff Use Only)

WE ARE RETURNING YOUR APPLICATION FOR THE FOLLOWING REASON(S):

<input type="checkbox"/> Application fee not enclosed/insufficient	<input type="checkbox"/> Map not included or incomplete
<input type="checkbox"/> Land Use Form not enclosed or incomplete	<input type="checkbox"/> Part _____ is incomplete
<input type="checkbox"/> Additional signature(s) required	

Other/Explanation _____

Staff: _____ 503-986-0 _____ Date: ____/____/____

RECEIVED BY OWRD

JUN 29 2017

Part 2 of 5 – Transfer Application Map Checklist

Your transfer application ~~will be returned~~ **will be returned** if any of the map requirements listed below are not met.

Please be sure that the transfer application map you submit includes all the required items and matches the existing water right map. Check all boxes that apply.

- N/A Certified Water Right Examiner (CWRE) Stamp and Original Signature. For a list of CWREs, see http://apps.wrd.state.or.us/apps/wr/cwre_license_view/. CWRE stamp and signature are not required for substitutions.
- N/A If **more than three** water rights are involved, separate maps are needed for each water right.
- Permanent quality printed with dark ink on good quality paper.
- The size of the map can be 8½ x 11 inches, 8½ x 14 inches, 11 x 17 inches, or up to 30 x 30 inches. For 30 x 30 inch maps, one extra copy is required.
- A north arrow, a legend, and scale.
- The scale of the map must be: 1 inch = 400 feet, 1 inch = 1,320 feet, the scale of the Final Proof/Claim of Beneficial Use Map (the map used when the permit was certificated), the scale of the county assessor map if the scale is not smaller than 1 inch = 1,320 feet, or a scale that has been pre-approved by the Department.
- Township, Range, Section, ¼ ¼, DLC, Government Lot, and other recognized public land survey lines.
- Tax lot boundaries (property lines) are required. Tax lot numbers are recommended.
- Major physical features including rivers and creeks showing direction of flow, lakes and reservoirs, roads, and railroads.
- Major water delivery system features from the point(s) of diversion/appropriation such as main pipelines, canals, and ditches.
- Existing place of use that includes separate hachuring for each water right, priority date, and use including number of acres in each quarter-quarter section, government lot, or in each quarter-quarter section as projected within government lots, donation land claims, or other recognized public land survey subdivisions. If less than the entirety of the water right is being changed, a separate hachuring is needed for lands left unchanged.
- N/A Proposed place of use that includes separate hachuring for each water right, priority date, and use including number of acres in each quarter-quarter section, government lot, or in each quarter-quarter section as projected within government lots, donation land claims, or other recognized public land survey subdivisions.
- Existing point(s) of diversion or well(s) with distance and bearing or coordinates from a recognized survey corner. This information can be found in your water right certificate or permit.
- N/A If you are proposing a change in point(s) of diversion or well(s), show the proposed location and label it clearly with distance and bearing or coordinates. If GPS coordinates are used, latitude-longitude coordinates may be expressed as either degrees-minutes-seconds with at least one digit after the decimal (example – 42°32'15.5") or degrees-decimal with five or more digits after the decimal (example – 42.53764°).

Part 4 of 5 – Applicant Information and Signature

Applicant Information

APPLICANT/BUSINESS NAME Jolene Juhl			PHONE NO.	ADDITIONAL CONTACT NO.
ADDRESS 14783 County Road # 104			FAX NO.	
CITY Greenbush	STATE MN	ZIP 56726 - 9307	E-MAIL	
BY PROVIDING AN E-MAIL ADDRESS, CONSENT IS GIVEN TO RECEIVE ALL CORRESPONDENCE FROM THE DEPARTMENT ELECTRONICALLY. COPIES OF THE FINAL ORDER DOCUMENTS WILL ALSO BE MAILED.				

Agent Information – The agent is authorized to represent the applicant in all matters relating to this application.

AGENT/BUSINESS NAME John A. Short / Water Right Services, LLC			PHONE NO. 541-389-2837	ADDITIONAL CONTACT NO.
ADDRESS P.O. Box 1830			FAX NO.	
CITY Bend	STATE OR	ZIP 97709	E-MAIL johnshort@usa.com	
BY PROVIDING AN E-MAIL ADDRESS, CONSENT IS GIVEN TO RECEIVE ALL CORRESPONDENCE FROM THE DEPARTMENT ELECTRONICALLY. COPIES OF THE FINAL ORDER DOCUMENTS WILL ALSO BE MAILED.				

Explain in your own words what you propose to accomplish with this transfer application, and why:
Change water right to new diversions and use to Beneficial Use for wildlife.

If you need additional space, continue on a separate piece of paper and attach to the application as "Attachment 1".


Check this box if this project is fully or partially funded by the American Recovery and Reinvestment Act. (Federal stimulus dollars)

Check One Box

- By signing this application, I understand that, upon receipt of the draft preliminary determination and prior to Department approval of the transfer, I will be required to provide landownership information and evidence that I am authorized to pursue the transfer as identified in OAR 690-380-4010(5); **OR**
- I affirm the applicant is a municipality as defined in ORS 540.510(3)(b) and that the right is in the name of the municipality or a predecessor; **OR**
- I affirm the applicant is an entity with the authority to condemn property and is acquiring by condemnation the property to which the water right proposed for transfer is appurtenant and have supporting documentation.

I understand that prior to Department approval of the transfer application, I may be required to submit payment to the Department for publication of a notice in a newspaper with general circulation in the area where the water right is located, once per week for two consecutive weeks. If more than one qualifying newspaper is available, I suggest publishing the notice in the following newspaper: _____.


I (we) affirm that the information contained in this application is true and accurate. RECEIVED BY OWRD


 Applicant signature

Jolene Juhl
 Print Name (and Title if applicable)

6-18-17
 Date

JUN 29 2017


 Applicant signature

Wes Trainer
 Print Name (and Title if applicable)

6-18-17
 Date

SALEM, OR

Is the applicant the sole owner of the land on which the water right, or portion thereof, proposed for transfer is located? Yes No *If NO, include signatures of all deeded landowners (and mailing and/or e-mail addresses if different than the applicant's) or attach affidavits of consent (and mailing and/or e-mail addresses) from all landowners or individuals/entities to which the water right(s) were conveyed.*

Check the following boxes that apply:

- The applicant is responsible for completion of change(s). Notices and correspondence should continue to be sent to the applicant.
- The receiving landowner will be responsible for completing the proposed change(s) after the final order is issued. Copies of notices and correspondence should be sent to this landowner.
- Both the receiving landowner and applicant will be responsible for completion of change(s). Copies of notices and correspondence should be sent to this landowner and the applicant.

At this time, are the lands in this transfer application in the process of being sold? Yes No

If YES, and you know who the new landowner will be, please complete the receiving landowner information table below. If you do not know who the new landowner will be, then a request for assignment will have to be filed for at a later date.

If a property sells, the certificated water right(s) located on the land belong to the new owner, unless a sale agreement or other document states otherwise. For more information see: <http://www.oregon.gov/owrd/docs/transfer-propertytransactions.pdf>

RECEIVING LANDOWNER NAME N/A			PHONE NO.	ADDITIONAL CONTACT NO.
ADDRESS				FAX NO.
CITY	STATE	ZIP	E-MAIL	


Describe any special ownership circumstances here: _____

- Check here if any of the water rights proposed for transfer are or will be located within or served by an irrigation or other water district. (Tip: Complete and attach Supplemental Form D.)

IRRIGATION DISTRICT NAME N/A	ADDRESS	
CITY	STATE	ZIP

- Check here if water for any of the rights supplied under a water service agreement or other contract for stored water with a federal agency or other entity.

ENTITY NAME N/A	ADDRESS	
CITY	STATE	ZIP

 To meet State Land Use Consistency Requirements, you must list all county, city, municipal corporation, or tribal governments within whose jurisdiction water will be diverted, conveyed or used.

ENTITY NAME Harney County Planning Department	ADDRESS 450 N. Buena Vista # 11	
CITY Burns	STATE OR	ZIP 97720

ENTITY NAME	ADDRESS	
CITY	STATE	ZIP

T: 12707

RECEIVED BY OWRD

Part 5 of 5 – Water Right Information

Please use a separate Part 5 for each water right being changed. See instructions on page 6, to copy and paste additional Part 5s, or to add additional rows to tables within the form.

CERTIFICATE # Silvies River Decree (1926)

Description of Water Delivery System

System capacity: 21.7 cubic feet per second (cfs) **OR**
 _____ gallons per minute (gpm)

Describe the current water delivery system or the system that was in place at some time within the last five years. Include information on the pumps, canals, pipelines and sprinklers used to divert, convey and apply the water at the authorized place of use. **Flood**

Table 1. Location of Authorized and Proposed Point(s) of Diversion (POD) or Appropriation (POA)
 (Note: If the POD/POA name is not specified on the certificate, assign it a name or number here.)

POD/POA Name or Number	Is this POD/POA Authorized on the Certificate or is it Proposed?	If POA, OWRD Well Log ID# (or Well ID Tag # L-____)	Twp		Rng		Sec		¼ ¼	Tax Lot, DLC or Gov't Lot	Measured Distances (from a recognized survey corner)
POD 1	<input type="checkbox"/> Authorized <input checked="" type="checkbox"/> Proposed		25	S	32	E	10	NW	SW		1,860' N, 390'E of SW Cor of Sec 10
POD 2	<input type="checkbox"/> Authorized <input checked="" type="checkbox"/> Proposed		25	S	32	E	10	NW	SW		1,800' N, 340'E of SW Cor of Sec 10
	<input type="checkbox"/> Authorized <input type="checkbox"/> Proposed										
	<input type="checkbox"/> Authorized <input type="checkbox"/> Proposed										

Check all type(s) of change(s) proposed below (change "CODES" are provided in parentheses):

- | | |
|--|---|
| <input type="checkbox"/> Place of Use (POU) | <input type="checkbox"/> Supplemental Use to Primary Use (S to P) |
| <input checked="" type="checkbox"/> Character of Use (USE) | <input type="checkbox"/> Point of Appropriation/Well (POA) |
| <input checked="" type="checkbox"/> Point of Diversion (POD) | <input type="checkbox"/> Additional Point of Appropriation (APOA) |
| <input type="checkbox"/> Additional Point of Diversion (APOD) | <input type="checkbox"/> Substitution (SUB) |
| <input type="checkbox"/> Surface Water POD to Ground Water POA (SW/GW) | <input type="checkbox"/> Government Action POD (GOV) |

Will all of the proposed changes affect the entire water right?

- Yes Complete only the Proposed ("to" or "on" lands) section of Table 2 on the next page. Use the "CODES" listed above to describe the proposed changes.
- No Complete all of Table 2 to describe the portion of the water right to be changed.

RECEIVED BY OWRD

T 12707

JUN 29 2017

Please use and attach additional pages of Table 2 as needed.
See page 6 for instructions.

Do you have questions about how to fill-out the tables?
Contact the Department at 503-986-0900 and ask for Transfer Staff.

Table 2. Description of Changes to Water Right Certificate # Silvies River Decree (1926)

List the change proposed for the acreage in each ¼ ¼. If more than one change is proposed, specify the acreage associated with each change.
If there is more than one POD/POA involved in the proposed changes, specify the acreage associated with each POD/POA.

AUTHORIZED (the "from" or "off" lands) The listing that appears on the certificate BEFORE PROPOSED CHANGES List only that part or portion of the water right that will be changed.											Proposed Changes (see "CODES" from previous page)	PROPOSED (the "to" or "on" lands) The listing as it would appear AFTER PROPOSED CHANGES are made.											
Twp	Rng	Sec	¼ ¼	Tax Lot	Gvt Lot or DLC	Acres	Type of USE listed on Certificate	POD(s) or POA(s) (name or number from Table 1)	Priority Date	Twp		Rng	Sec	¼ ¼	Tax Lot	Gvt Lot or DLC	Acres	New Type of USE	POD(s)/ POA(s) to be used (from Table 1)	Priority Date			
EXAMPLE																							
2	S	9	E 15 NE NW	100		15.0	Irrigation	POD #1 POD #2	1901	POU/POD	2	S	9	E 1 NW NW	500	1	10.0		POD #5	1901			
											2	S	9	E 2 SW NW	500		5.0		POD #6	1901			
25	S	32	E 10 NE NE	200		29.9	IR	Numerous sloughs & ditches	1886	USE / POD	25	S	32	E 10 NE NE	200		29.9	IR, FW	POD 1 POD 2	1886			
25	S	32	E 10 NW NE	200		31.5	"	"	1886	"	25	S	32	E 10 NW NE	200		31.5	"	"	1886			
25	S	32	E 10 SW NE	200		40	"	"	1886	"	25	S	32	E 10 SW NE	200		40	"	"	1886			
25	S	32	E 10 SE NE	200		40	"	"	1886	"	25	S	32	E 10 SE NE	200		40	"	"	1886			
25	S	32	E 10 NE NW	200		33.2	"	"	1886	"	25	S	32	E 10 NE NW	200		33.2	"	"	1886			
25	S	32	E 10 NW NW	200		34.9	"	"	1886	"	25	S	32	E 10 NW NW	200		34.9	"	"	1886			
25	S	32	E 10 SW NW	200		40	"	"	1886	"	25	S	32	E 10 SW NW	200		40	"	"	1886			
25	S	32	E 10 SE NW	200		40	"	"	1886	"	25	S	32	E 10 SE NW	200		40	"	"	1886			
25	S	32	E 10 NE SW	200		40	"	"	1886	"	25	S	32	E 10 NE SW	200		40	"	"	1886			
25	S	32	E 10 NW SW	200		30	"	"	1886	"	25	S	32	E 10 NW SW	200		30	"	"	1886			
25	S	32	E 10 SE SW	200		40	"	"	1886	"	25	S	32	E 10 SE SW	200		40	"	"	1886			
SUB-TOTAL ACRES:						399.5						SUB-TOTAL ACRES:						399.5	RECEIVED BY OWRD				

Please use and attach additional pages of Table 2 as needed.
See page 6 for instructions.

Do you have questions about how to fill-out the tables?
Contact the Department at 503-986-0900 and ask for Transfer Staff.

Table 2. Description of Changes to Water Right Certificate # Silvies River Decree (1926)

List the change proposed for the acreage in each ¼ ¼. If more than one change is proposed, specify the acreage associated with each change.

AUTHORIZED (the "from" or "off" lands) The listing that appears on the certificate BEFORE PROPOSED CHANGES List only that part or portion of the water right that will be changed.												Proposed Changes (see "CODES" from previous page)	PROPOSED (the "to" or "on" lands) The listing as it would appear AFTER PROPOSED CHANGES are made.														
Twp	Rng	Sec	¼	¼	Tax Lot	Gvt Lot or DLC	Acres	Type of USE listed on Certificate	POD(s) or POA(s) (name or number from Table 1)	Priority Date	Twp		Rng	Sec	¼	¼	Tax Lot	Gvt Lot or DLC	Acres	New Type of USE	POD(s)/ POA(s) to be used (from Table 1)	Priority Date					
EXAMPLE																											
2	S	9	E	15	NE	NW	100		15.0	Irrigation	POD #1 POD #2	1901	POU/POD	2	S	9	E	1	NW	NW	500	1	10.0		POD #5	1901	
															2	S	9	E	2	SW	NW	500		5.0		POD #6	1901
25	S	32	E	10	NE	SE	200		40	IR	Numerous sloughs & ditches	1886	USE / POD	25	S	32	E	10	NE	SE	200		40	IR, FW	POD 1 POD 2	1886	
25	S	32	E	10	NW	SE	200		40	"	"	1886	"	25	S	32	E	10	NW	SE	200		40	"	"	1886	
25	S	32	E	10	SW	SE	200		40	"	"	1886	"	25	S	32	E	10	SW	SE	200		40	"	"	1886	
25	S	32	E	10	SE	SE	200		40	"	"	1886	"	25	S	32	E	10	SE	SE	200		40	"	"	1886	
25	S	32	E	10	NW	SW	200		10	"	"	1887	"	25	S	32	E	10	NW	SW	200		10	"	"	1887	
25	S	32	E	10	SW	SW	200		40	"	"	1887	"	25	S	32	E	10	SW	SW	200		40	"	"	1887	
25	S	32	E	11	NE	NW	200		26.5	"	"	1887	"	25	S	32	E	11	NE	NW	200		26.5	"	"	1887	
25	S	32	E	11	NW	NW	200		28.3	"	"	1887	"	25	S	32	E	11	NW	NW	200		28.3	"	"	1887	
25	S	32	E	11	SW	NW	200		40	"	"	1887	"	25	S	32	E	11	SW	NW	200		40	"	"	1887	
25	S	32	E	11	SE	NW	200		40	"	"	1887	"	25	S	32	E	11	SE	NW	200		40	"	"	1887	
SUB-TOTAL ACRES:							344.8						SUB-TOTAL ACRES:							344.8							

If there is more than one POD/POA involved in the proposed changes, specify the acreage associated with each POD/POA.

RECEIVED BY OWRD

JUN 29 2017

SALEM, OR

Please use and attach additional pages of Table 2 as needed.
See page 6 for instructions.

Do you have questions about how to fill-out the tables?
Contact the Department at 503-986-0900 and ask for Transfer Staff.

Table 2. Description of Changes to Water Right Certificate # Silvies River Decree (1926)

List the change proposed for the acreage in each 1/4 1/4. If more than one change is proposed, specify the acreage associated with each change.

AUTHORIZED (the "from" or "off" lands) The listing that appears on the certificate BEFORE PROPOSED CHANGES List only that part or portion of the water right that will be changed.											Proposed Changes (see "CODES" from previous page)	PROPOSED (the "to" or "on" lands) The listing as it would appear AFTER PROPOSED CHANGES are made.											
Twp	Rng	Sec	1/4 1/4	Tax Lot	Gvt Lot or DLC	Acres	Type of USE listed on Certificate	POD(s) or POA(s) (name or number from Table 1)	Priority Date	Twp		Rng	Sec	1/4 1/4	Tax Lot	Gvt Lot or DLC	Acres	New Type of USE	POD(s)/ POA(s) to be used (from Table 1)	Priority Date			
EXAMPLE																							
2	S	9	E 15 NE NW	100		15.0	Irrigation	POD #1 POD #2	1901	POU/POD	2	S	9	E 1 NW NW	500	1	10.0		POD #5	1901			
											2	S	9	E 2 SW NW	500		5.0		POD #6	1901			
25	S	32	E 11 NE SW	200		40	IR	Numerous sloughs & ditches	1887	USE / POD	25	S	32	E 11 NE SW	200		40	IR, FW	POD 1 POD 2	1887			
25	S	32	E 11 NW SW	200		40	"	"	1887	"	25	S	32	E 11 NW SW	200		40	"	"	1887			
25	S	32	E 11 SW SW	200		40	"	"	1887	"	25	S	32	E 11 SW SW	200		40	"	"	1887			
25	S	32	E 11 SE SW	200		40	"	"	1887	"	25	S	32	E 11 SE SW	200		40	"	"	1887			
25	S	32	E 14 NE NW	200		32.1	"	"	1887	"	25	S	32	E 14 NE NW	200		32.1	"	"	1887			
25	S	32	E 14 NE NW	300		7.9	"	"	1887	"	25	S	32	E 14 NE NW	300		7.9	"	"	1887			
25	S	32	E 14 NW NW	200		31.8	"	"	1887	"	25	S	32	E 14 NW NW	200		31.8	"	"	1887			
25	S	32	E 14 NW NW	300		8.2	"	"	1887	"	25	S	32	E 14 NW NW	300		8.2	"	"	1887			
25	S	32	E 14 SW NW	300		40	"	"	1887	"	25	S	32	E 14 SW NW	300		40	"	"	1887			
25	S	32	E 14 SE NW	300		40	"	"	1887	"	25	S	32	E 14 SE NW	300		40	"	"	1887			
SUB-TOTAL ACRES:						320.0						SUB-TOTAL ACRES:						320.0					

T 10707

RECEIVED BY OWRD

If there is more than one POD/POA involved in the proposed changes, specify the acreage associated with each POD/POA.

Please use and attach additional pages of Table 2 as needed.
See page 6 for instructions.

Do you have questions about how to fill-out the tables?
Contact the Department at 503-986-0900 and ask for Transfer Staff.

Table 2. Description of Changes to Water Right Certificate # Silvies River Decree (1926)

List the change proposed for the acreage in each ¼ ¼. If more than one change is proposed, specify the acreage associated with each change.

AUTHORIZED (the "from" or "off" lands) The listing that appears on the certificate BEFORE PROPOSED CHANGES List only that part or portion of the water right that will be changed.												Proposed Changes (see "CODES" from previous page)	PROPOSED (the "to" or "on" lands) The listing as it would appear AFTER PROPOSED CHANGES are made.																	
Twp	Rng	Sec	¼	¼	Tax Lot	Gvt Lot or DLC	Acres	Type of USE listed on Certificate	POD(s) or POA(s) (name or number from Table 1)	Priority Date	Twp		Rng	Sec	¼	¼	Tax Lot	Gvt Lot or DLC	Acres	New Type of USE	POD(s)/ POA(s) to be used (from Table 1)	Priority Date								
EXAMPLE																														
2	S	9	E	15	NE	NW	100		15.0	Irrigation	POD #1 POD #2	1901	POU/POD	2	S	9	E	1	NW	NW	500	1	10.0		POD #5	1901				
															2	S	9	E	2	SW	NW	500		5.0		POD #6	1901			
25	S	32	E	14	NE	SW	300		37.7	IR	Numerous sloughs & ditches	1887	USE / POD	25	S	32	E	14	NE	SW	300		37.7	IR, FW	POD 1 POD 2	1887				
25	S	32	E	14	NE	SW	400		2.3	"	"	1887	"	25	S	32	E	14	NE	SW	400		2.3	"	"	1887				
25	S	32	E	14	NW	SW	300		37.2	"	"	1887	"	25	S	32	E	14	NW	SW	300		37.2	"	"	1887				
25	S	32	E	14	NW	SW	400		2.8	"	"	1887	"	25	S	32	E	14	NW	SW	400		2.8	"	"	1887				
25	S	32	E	14	SW	SW	400		40	"	"	1887	"	25	S	32	E	14	SW	SW	400		40	"	"	1887				
25	S	32	E	14	SE	SW	400		40	"	"	1887	"	25	S	32	E	14	SE	SW	400		40	"	"	1887				
25	S	32	E	15	NE	NE	200		31.7	"	"	1887	"	25	S	32	E	15	NE	NE	200		31.7	"	"	1887				
25	S	32	E	15	NE	NE	300		8.3	"	"	1887	"	25	S	32	E	15	NE	NE	300		8.3	"	"	1887				
25	S	32	E	15	NW	NE	200		31.7	"	"	1887	"	25	S	32	E	15	NW	NE	200		31.7	"	"	1887				
25	S	32	E	15	NW	NE	300		8.3	"	"	1887	"	25	S	32	E	15	NW	NE	300		8.3	"	"	1887				
SUB-TOTAL ACRES:							240.0							SUB-TOTAL ACRES:							240.0									

If there is more than one POD/POA involved in the proposed changes, specify the acreage associated with each POD/POA.

RECEIVED BY OWRD

Please use and attach additional pages of Table 2 as needed.
See page 6 for instructions.

Do you have questions about how to fill-out the tables?
Contact the Department at 503-986-0900 and ask for Transfer Staff.

Table 2. Description of Changes to Water Right Certificate # Silvies River Decree (1926)

List the change proposed for the acreage in each 1/4 1/4. If more than one change is proposed, specify the acreage associated with each change.

AUTHORIZED (the "from" or "off" lands) The listing that appears on the certificate BEFORE PROPOSED CHANGES List only that part or portion of the water right that will be changed.											Proposed Changes (see "CODES" from previous page)	PROPOSED (the "to" or "on" lands) The listing as it would appear AFTER PROPOSED CHANGES are made.															
Twp	Rng	Sec	1/4	1/4	Tax Lot	Gvt Lot or DLC	Acres	Type of USE listed on Certificate	POD(s) or POA(s) (name or number from Table 1)	Priority Date		Twp	Rng	Sec	1/4	1/4	Tax Lot	Gvt Lot or DLC	Acres	New Type of USE	POD(s)/ POA(s) to be used (from Table 1)	Priority Date					
EXAMPLE																											
2	S	9	E	15	NE	NW	100		15.0	Irrigation	POD #1 POD #2	1901	POU/POD	2	S	9	E	1	NW	NW	500	1	10.0		POD #5	1901	
															2	S	9	E	2	SW	NW	500		5.0		POD #6	1901
25	S	32	E	15	SW	NE	300		40	IR	Numerous sloughs & ditches	1887	USE / POD	25	S	32	E	15	SW	NE	300		40	IR, FW	POD 1 POD 2	1887	
25	S	32	E	15	SE	NE	300		40	"	"	1887	"	25	S	32	E	15	SE	NE	300		40	"	"	1887	
25	S	32	E	15	NE	NW	200		31.7	"	"	1887	"	25	S	32	E	15	NE	NW	200		31.7	"	"	1887	
25	S	32	E	15	NE	NW	300		8.0	"	"	1887	"	25	S	32	E	15	NE	NW	300		8.0	"	"	1887	
25	S	32	E	15	NW	NW	200		31.7	"	"	1887	"	25	S	32	E	15	NW	NW	200		31.7	"	"	1887	
25	S	32	E	15	SE	NW	300		35.1	"	"	1887	"	25	S	32	E	15	SE	NW	300		35.1	"	"	1887	
25	S	32	E	15	NE	SW	300		19.3	"	"	1887	"	25	S	32	E	15	NE	SW	300		19.3	"	"	1887	
25	S	32	E	15	NE	SW	400		0.6	"	"	1887	"	25	S	32	E	15	NE	SW	400		0.6	"	"	1887	
25	S	32	E	15	SE	SW	400		0.3	"	"	1887	"	25	S	32	E	15	SE	SW	400		0.3	"	"	1887	
SUB-TOTAL ACRES:							206.7						SUB-TOTAL ACRES:							206.7							

If there is more than one POD/POA involved in the proposed changes, specify the acreage associated with each POD/POA.

RECEIVED BY OWRD

Additional remarks: _____.

JUN 29 2017

SALEM, OR

19777

Please use and attach additional pages of Table 2 as needed.
See page 6 for instructions.

Do you have questions about how to fill-out the tables?
Contact the Department at 503-986-0900 and ask for Transfer Staff.

Table 2. Description of Changes to Water Right Certificate # Silvies River Decree (1926)

List the change proposed for the acreage in each 1/4 1/4. If more than one change is proposed, specify the acreage associated with each change.

AUTHORIZED (the "from" or "off" lands) The listing that appears on the certificate BEFORE PROPOSED CHANGES List only that part or portion of the water right that will be changed.											Proposed Changes (see "CODES" from previous page)	PROPOSED (the "to" or "on" lands) The listing as it would appear AFTER PROPOSED CHANGES are made.														
Twp	Rng	Sec	1/4	1/4	Tax Lot	Gvt Lot or DLC	Acres	Type of USE listed on Certificate	POD(s) or POA(s) (name or number from Table 1)	Priority Date		Twp	Rng	Sec	1/4	1/4	Tax Lot	Gvt Lot or DLC	Acres	New Type of USE	POD(s)/ POA(s) to be used (from Table 1)	Priority Date				
EXAMPLE																										
2	S	9	E	15	NE	NW	100		15.0	Irrigation	POD #1 POD #2	1901	POU/POD	2	S	9	E	1	NW	NW	500	1	10.0		POD #5	1901
														2	S	9	E	2	SW	NW	500		5.0		POD #6	1901
25	S	32	E	15	NE	SE	300		36.6	IR	Numerous sloughs & ditches	1887	USE / POD	25	S	32	E	15	NE	SE	300		36.6	IR, FW	POD 1 POD 2	1887
25	S	32	E	15	NE	SE	400		3.4	"	"	1887	"	25	S	32	E	15	NE	SE	400		3.4	"	"	1887
25	S	32	E	15	NW	SE	300		36.2	"	"	1887	"	25	S	32	E	15	NW	SE	300		36.2	"	"	1887
25	S	32	E	15	NW	SE	400		3.8	"	"	1887	"	25	S	32	E	15	NW	SE	400		3.8	"	"	1887
25	S	32	E	15	SW	SE	400		23.4	"	"	1887	"	25	S	32	E	15	SW	SE	400		23.4	"	"	1887
25	S	32	E	15	SE	SE	400		40	"	"	1887	"	25	S	32	E	15	SE	SE	400		40	"	"	1887
25	S	32	E	22	NE	NE	400		14.4	"	"	1887	"	25	S	32	E	22	NE	NE	400		14.4	"	"	1887
25	S	32	E	23	NE	NW	400		36	"	"	1887	"	25	S	32	E	23	NE	NW	400		36	"	"	1887
25	S	32	E	23	NW	NW	400		33	"	"	1887	"	25	S	32	E	23	NW	NW	400		33	"	"	1887
SUB-TOTAL ACRES:							226.8	TOTAL ACRES: 1737.8				SUB-TOTAL ACRES:							226.8	TOTAL ACRES: 1737.8						

If there is more than one POD/POA involved in the proposed changes, specify the acreage associated with each POD/POA.

Additional remarks: **OWEB / OWRD funded to Benefit Wildlife.**

RECEIVED BY OWRD

JUN 29 2017

SALEM, OR

For Place of Use or Character of Use Changes

Are there other water right certificates, water use permits or ground water registrations associated with the “from” or the “to” lands? Yes No

If YES, list the certificate, water use permit, or ground water registration numbers: N/A.



Pursuant to ORS 540.510, any “layered” water use such as an irrigation right that is supplemental to a primary right proposed for transfer must be included in the transfer or be cancelled. Any change to a ground water registration must be filed separately in a ground water registration modification application.

For Substitution (ground water supplemental irrigation will be substituted for surface water primary irrigation)

Ground water supplemental Permit or Certificate # N/A.
Surface water primary Certificate # N/A.

RECEIVED BY OWRD

JUN 29 2017

For a change from Supplemental Irrigation Use to Primary Irrigation Use

Identify the primary certificate to be cancelled. Certificate # N/A

SALEM, OR

For a change in point(s) of appropriation (well(s)) or additional point(s) of appropriation:

Well log(s) are attached for each authorized and proposed well(s) that are clearly labeled and associated with the corresponding well(s) in Table 1 above and on the accompanying application map.

Tip: You may search for well logs on the Department’s web page at:
http://apps.wrd.state.or.us/apps/gw/well_log/Default.aspx

AND/OR

Describe the construction of the authorized and proposed well(s) in Table 3 for any wells that do not have a well log. For *proposed wells not yet constructed or built*, provide “a best estimate” for each requested information element in the table. The Department recommends you consult a licensed well driller, geologist, or certified water right examiner to assist with assembling the information necessary to complete Table 3.

Table 3. Construction of Point(s) of Appropriation

Any well(s) in this listing must be clearly tied to corresponding well(s) described in Table 1 and shown on the accompanying application map. Failure to provide the information will delay the processing of your transfer application until it is received. The information is necessary for the department to assess whether the proposed well(s) will access the same source aquifer as the authorized point(s) of appropriation (POA). The Department is prohibited by law from approving POA changes that do not access the same source aquifer.

Proposed or Authorized POA Name or Number	Is well already built? (Yes or No)	If an existing well: OWRD Well ID Tag No. L-	Total well depth	Casing Diameter	Casing Intervals (feet)	Seal depth(s) (intervals)	Perforated or screened intervals (in feet)	Static water level of completed well (in feet)	Source aquifer (sand, gravel, basalt, etc.)	Well -specific rate (cfs or gpm). If less than full rate of water right
N/A										