

September 27, 2017

Ann Reece
Oregon Water Resources Department
725 Summer St NE Ste 100
Salem, OR 97301-1271

RE: FINAL PROOF – Claim of Beneficial Use for T-11682

Dear Ann,

East Fork Irrigation District is submitting our claim of beneficial use for a permanent District transfer.

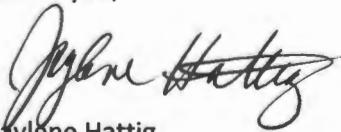
Attached is a list of the "ON" lands. Site reports are attached to each map and any specific details about the properties are contained in each site report.

Please Note: The properties noted below have had the following changes:

- | | |
|----------------------------------|---|
| 1. 01N-10E-03 SW/NE Tax Lot 600 | Owner name change to Kevin & Angela Holcomb |
| 2. 02N-10E-14 SE/NW Tax Lot 1400 | Changed to: 02N-10E-13 SW/SE Tax Lot 1200 |
| 3. 02N-11-E-06 NW/SE Tax Lot 101 | Owner name change to Barry & Macey Delcambre Jr |
| 4. 02N-11-E-06 SW/SE Tax Lot 104 | WR Acres changeP to .50 (original .40) |
| 5. 02N-11-E-06 SW/SE Tax Lot 104 | Owner name change to Douglas Knight |
| 6. 02N-11-E-06 SW/SE Tax Lot 106 | WR Acre change to .10 (original .20) |

The District has inspected all of the above parcels to confirm that the changes have been made as mapped as contained in the final proof report.

Thank you,



Jaylene Hattig
Water Rights/GIS
East Fork Irrigation District
PO Box 162
Odell, OR 97044
541-354-1185

RECEIVED
OCT 02 2017
OWRD



Oregon Water Resources Department
 725 Summer Street NE, Suite A
 Salem, Oregon 97301-1266
 (503) 986-0900
 www.wrd.state.or.us

District Permanent Water Right Transfer Claim of Beneficial Use

1. APPLICANT INFORMATION

District: East Fork Irrigation District

Contact Person: Jaylene Hattig

Phone: 541-354-1185

Mailing Address: PO Box 162

City: Odell

State: OR

Zip: 97044

E-Mail address:

jaylene.efid@hrecn.net

Transfer Number: T - 11682

2. WATER RIGHT(S)

Pursuant to OAR Chapter 690, Division 385, the district is submitting to the Water Resources Department this claim of beneficial use, with the appropriate fee, for the following water right(s):

PERMIT NUMBER	CERTIFICATE NUMBER	DECREE (name, volume, and page)	PRIMARY (P) OR SUPP (S)
-	92000	Hood River Volume 17, Page 333	<input checked="" type="checkbox"/> P <input type="checkbox"/> S
P-29617	80929		<input checked="" type="checkbox"/> P <input type="checkbox"/> S
P-56365	84803		<input checked="" type="checkbox"/> P <input type="checkbox"/> S
-			<input type="checkbox"/> P <input type="checkbox"/> S

3. AUTHORIZED POINT(S) OF DIVERSION (POD) / APPROPRIATION (POA)

The authorized point(s) of diversion / appropriation for the water right modified by the transfer are as follows:

PERMIT NUMBER	DECREE or CERTIFICATE	POD / POA #	SOURCE	LOCATION – MEASURED DISTANCES
-	92000	1	East Fork of Hood River	3750 FEET SOUTH AND 430 FEET EAST FROM THE NW CORER OF SECTION 4
P-29617	80929	1	East Fork of Hood River	3750 FEET SOUTH AND 430 FEET EAST FROM THE NW CORER OF SECTION 4

P-56365	84803	1	East Fork of Hood River	3750 FEET SOUTH AND 430 FEET EAST FROM THE NW CORER OF SECTION 4
-				

RECEIVED
OCT 02 2017
OWRD

4. AUTHORIZED PLACE OF USE

The summary of the perfected change in place of use authorized by the final order approving the water right transfer is listed in Table 1.

TABLE 1 – AUTHORIZED PLACE OF USE (POU)												
CERTIFICATE DECREE or PERMIT	POD / POA #	PRIORITY DATE	USE	LEGAL DESCRIPTION							ACRES	USER NAME
				TWP	RNG	SEC	QQ	DLC	GOV'T LOT	TAX LOT		
92000	1	11/25/1895	IRR	1 N	10 E	3	SW NE		7	600	1.00	**Holcomb, Kevin & Angela
92000	1	11/25/1895	IRR	2 N	10 E	12	NW SE			400	1.20	Paasch, David
92000	1	11/25/1895	IRR	2 N	10 E	14	SW NE			403	.20	Roy Webster Orchards, Inc
92000	1	11/25/1895	IRR	2 N	10 E	13	SW SE			*1200	1.10	*Roy Webster Orchards, Inc
92000	1		IRR	2 N	10 E	14	NE SW			1902	.10	Roy Webster Orchards, Inc
92000	1		IRR	2 N	10 E	14	NE SW			1903	.70	Roy Webster Orchards, Inc
92000	1		IRR	2 N	10 E	14	NW SE			400	.60	Roy Webster Orchards, Inc
92000	1		IRR	2 N	10 E	24	SE NW			2500	.30	Roy Webster Orchards, Inc
92000	1		IRR	2 N	11 E	6	NW SE			101	1.00	**Delcambre, Barry W. Jr
92000	1		IRR	2 N	11 E	6	SW SE			104	*.50	**Knight, Douglas
92000	1		IRR	2 N	11 E	6	SW SE			106	*.10	B.B.K. Holdings, LLC
92000	1		IRR	2 N	11 E	30	NW NW			1200	.70	Lariza, Donald
92000	1		IRR	2 N	11 E	30	SW NW			1200	.30	Lariza, Donald
92000	1		IRR	3 N	11 E	31	SE SW			1900	.60	Kroeger, Jeffrey
TOTAL:											8.40	

MAP AND SITE REPORT

RECEIVED

OCT 02 2017

OWRD

FINAL PROOF SITE REPORT
Claim of Beneficial Use

Petition # 2013-06
State # T-11682

Property Owner: Kevin & Angela Holcomb Canal/Pipeline: Winklebleck Line

Legal Description: 1N-10E-03 SW/NE TL 600
Map Ref. # C01202

- Person interviewed (if any) Angela Holcomb
- Method of irrigation (pump, pressure; sprinkler, etc) pump, 1" pipe and sprinklers
- Use: crops produced garden, yard, kept green for fire protection
- Method used to calculate area irrigated GPS
- Is beneficial use achieved in areas mapped (yes/no) YES
- If no, what measures have been completed _____

If not irrigated as mapped, indicate changes on map _____

What measures are now needed?

Talk with water right user _____

Follow up in _____ weeks/days

Re-visit site on _____

NOTES:

Inspected by: John R. Buckley Date: 9/20/17

RECEIVED
OCT 02 2017
OWRD


HOOD RIVER COUNTY SEC.03 T01N R10E

SCALE - 1" = 400'

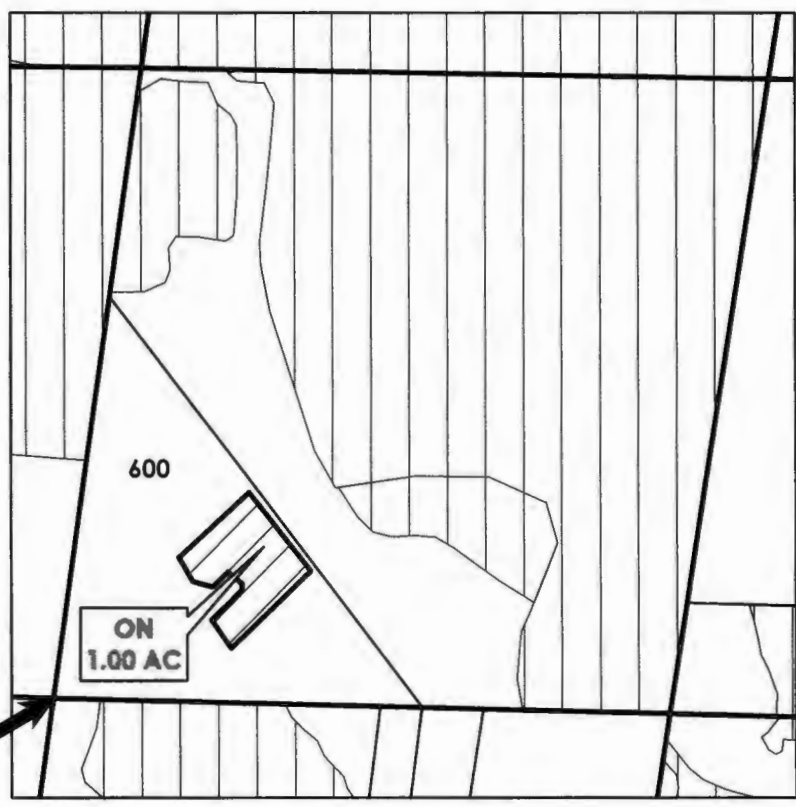
N



SW 1/4 OF THE NE 1/4



OWRD T-11682



RECEIVED
OCT 02 2017
OWRD

Cert 92000 (81340) 25.0 Ac
Cert 80929 3.60 Ac

	EXISTING WATER RIGHTS
	ON LANDS

FINAL PROOF MAP

TAXLOT #: 600

1.00 ACRES

**CLAIM OF BENEFICIAL USE
Site Report**

Transfer Number: T - 11682 District Internal Notice #: 2013-02

User Name: David A. Paasch

Place of Use:

USE	POD #	TWP	RNG	SEC	QQ	DLC	GOV'T LOT	TAX LOT	ACRES
IRR		2N	10E	12	NWSE			400	1.20

District Conveyance System:

Description of Delivery System: Pressurized Sprinkler System

Headgate: EFID Headgate Canal: Paasch Line

Beneficial Use:

Description of Beneficial Use: Hay & Pressurized Pasture Land

Method Used to Apply Water: Hand Lines

Method Used to Calculate Beneficial Use: Arc & GIS

User Interviewed: Yes () No

Beneficial Use Made as Authorized: Yes () No

Description of Beneficial Use if Less than Authorized:

Inspected By: John R. Buckley Date: 9-27-17

Instructions: Attach and label the corresponding final proof map.

RECEIVED
OCT 02 2017
OWRD


HOOD RIVER COUNTY SEC.12 T02N R10E

SCALE - 1" = 400'

N



NW 1/4 OF THE SE 1/4



OWRD T-11682

C 1/4 COR



Cert 92000 (81340) 30.6 Ac

RECEIVED

OCT 02 2017

OWRD

	EXISTING WATER RIGHTS
	ON LANDS

FINAL PROOF MAP

TAXLOT #: 400

1.20 ACRES

CLAIM OF BENEFICIAL USE Site Report

Transfer Number: T - 11682 District Internal Notice #: 2013-01

User Name: Roy Webster Orchards, Inc.

Place of Use:

USE	POD #	TWP	RNG	SEC	QQ	DLC	GOV'T LOT	TAX LOT	ACRES
IRR		2N	10E	14	SWNE			403	.20
IRR		2N	10E	13	SWSE			*1200	1.10

District Conveyance System:

Description of Delivery System: _____

Headgate: EFID Headgate Canal: Loop Line

Beneficial Use:

Description of Beneficial Use: Pear Trees

Method Used to Apply Water: Micro-System

Method Used to Calculate Beneficial Use: GIS-Are View

User Interviewed: Yes No

Beneficial Use Made as Authorized: Yes No

Description of Beneficial Use if Less than Authorized: _____

RECEIVED

OCT 02 2017

OWRD

Inspected By: John R. Buckley

Date: Sept. 27, 2017


Instructions: Attach and label the corresponding final proof map.

HOOD RIVER COUNTY SEC.14 T02N R10E

SCALE - 1" = 400'



SW 1/4 OF THE NE 1/4



OWRD T-11682



RECEIVED
OCT 02 2017
OWRD

C 1/4 COR

Cert 92000 (81340) 13.70 Ac
Cert 84803 1.00 Ac
Cert 80929 13.80 Ac

	EXISTING WATER RIGHTS
	ON LANDS

FINAL PROOF MAP

TAXLOT #: 403

0.20 ACRES


**HOOD RIVER COUNTY
SEC. 13 T02N R10E**

SCALE - 1" = 400'

N



SW 1/4 OF THE SE 1/4



OWRD T-11682



S 1/4 COR

**RECEIVED
OCT 02 2017
OWRD**

Cert 92000 32.10 Ac

	EXISTING WATER RIGHTS
	ON LANDS

FINAL PROOF MAP

TAXLOT #: 1200

1.10 ACRES

**CLAIM OF BENEFICIAL USE
Site Report**

Transfer Number: T - 11682 District Internal Notice #: 2013-01

User Name: Roy Webster Orchards, Inc.

Place of Use:

USE	POD #	TWP	RNG	SEC	QQ	DLC	GOV'T LOT	TAX LOT	ACRES
IRR		2N	10E	14	NESW			1902	.30
IRR		2N	10E	14	NESW			1903	.70

District Conveyance System:

Description of Delivery System: _____

Headgate: EFID Headgate Canal: Dethman Ridge Line

Beneficial Use:

Description of Beneficial Use: Pear Trees

Method Used to Apply Water: Micro System

Method Used to Calculate Beneficial Use: GIS-ArcView

User Interviewed: Yes No

Beneficial Use Made as Authorized: Yes No

Description of Beneficial Use if Less than Authorized:

Inspected By: John R. Buckley

Date: Sept. 27, 2017

RECEIVED
OCT 02 2017
OWRD

Instructions: Attach and label the corresponding final proof map.


**HOOD RIVER COUNTY
SEC.14 T02N R10E**

SCALE - 1" = 400'

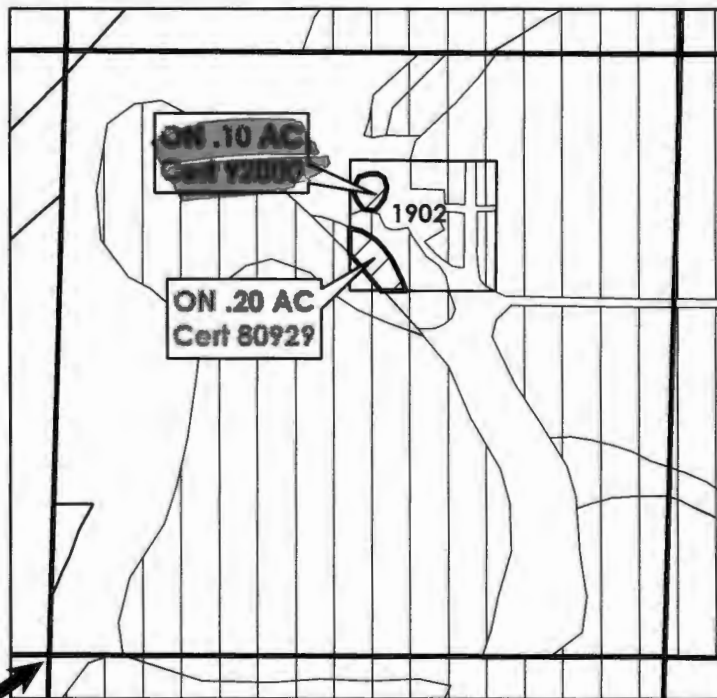
N



NE 1/4 OF THE SW 1/4



OWRD T-11682



RECEIVED
OCT 02 2017
OWRD

C 1/4 COR

Cert 92000 (81340) 22.80 Ac
Cert 84803 4.00
Cert 80929 1.20

	EXISTING WATER RIGHTS
	ON LANDS

FINAL PROOF MAP

TAXLOT #: 1902

0.30 ACRES

(.10 Cert 92000 and .20 Cert 80929)


HOOD RIVER COUNTY SEC.14 T02N R10E

SCALE - 1" = 400'

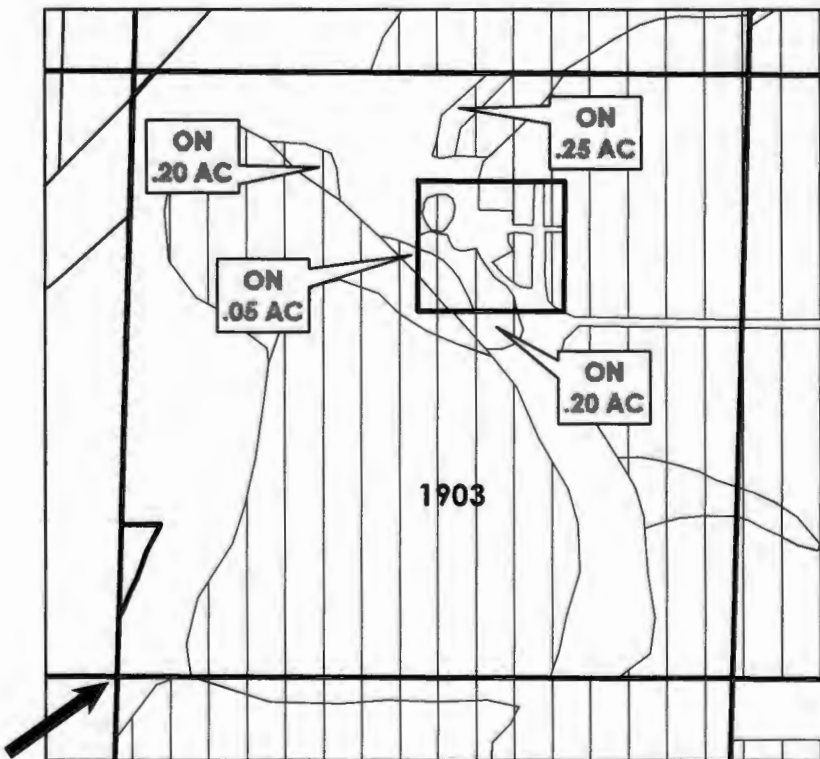
N



NE 1/4 OF THE SW 1/4



OWRD T-11682



RECEIVED
OCT 02 2017
OWRD

C 1/4 COR

Cert 92000 22.80 Ac
Cert 84803 4.00 Ac
Cert 80929 1.20 Ac

	EXISTING WATER RIGHTS
	ON LANDS

FINAL PROOF MAP

TAXLOT #: 1903

0.70 ACRES

CLAIM OF BENEFICIAL USE Site Report

Transfer Number: T - 11682 District Internal Notice #: 2013-01

User Name: Roy Webster Orchards, Inc.

Place of Use:

USE	POD #	TWP	RNG	SEC	QQ	DLC	GOV'T LOT	TAX LOT	ACRES
IRR		2N	10E	14	NWSE			400	.60
IRR		2N	10E	24	SENV			2500	.30

District Conveyance System:

Description of Delivery System: _____

Headgate: EFID Headgate Canal: Dethman Ridge Line, Webster Pressure Line

Beneficial Use:

Description of Beneficial Use: Pear Trees

Method Used to Apply Water: Micro System

Method Used to Calculate Beneficial Use: GIS - Arc View

User Interviewed: Yes () No

Beneficial Use Made as Authorized: Yes () No

Description of Beneficial Use if Less than Authorized: _____

RECEIVED

OCT 02 2017

OWHD

Inspected By: John R. Buckley

Date: Sept. 27, 2017


Instructions: Attach and label the corresponding final proof map.

HOOD RIVER COUNTY SEC.14 T02N R10E

SCALE - 1" = 400'

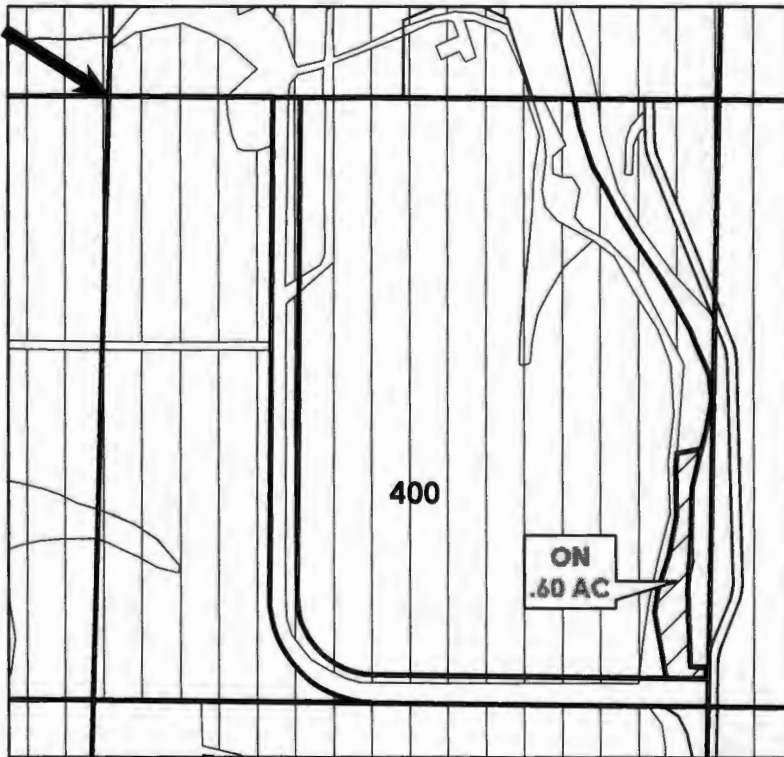


NW 1/4 OF THE SE 1/4



OWRD T-11682

C 1/4 COR



RECEIVED
OCT 02 2017
OWRD

Cert 92000 34.5 Ac (Includes .60 ON)
Cert 84803 .70 Ac
Cert 80929 .80 Ac

	EXISTING WATER RIGHTS
	ON LANDS

FINAL PROOF MAP

TAXLOT #: 400


0.60 ACRES

HOOD RIVER COUNTY SEC. 24 T02N R10E

SCALE - 1" = 400'



SE 1/4 OF THE NW 1/4



OWRD T-11682



RECEIVED
OCT 02 2017
OWRD

Cert 92000 17.10 Ac (Includes .30 ON)
Cert 80928 3.00 Ac

	EXISTING WATER RIGHTS
	ON LANDS

FINAL PROOF MAP

TAXLOT #: 2500

0.30 ACRES

CLAIM OF BENEFICIAL USE Site Report

Transfer Number: T - 11682 District Internal Notice #: _____

User Name: Barry and Macey Delcambre Jr

Place of Use:

USE	POD #	TWP	RNG	SEC	QQ	DLC	GOV'T LOT	TAX LOT	ACRES
IRR		2N	11E	06	NWSE			101	1.00

District Conveyance System:

Description of Delivery System: Low Pressure System

Headgate: EFID Headgate Canal: Whiskey Creek Pipeline

Beneficial Use:

Description of Beneficial Use: Lawn Usage

Method Used to Apply Water: Sprinkler

Method Used to Calculate Beneficial Use: GPS

User Interviewed: Yes () No

Beneficial Use Made as Authorized: Yes () No

Description of Beneficial Use if Less than Authorized:

RECEIVED
OCT 02 2017
QWHD

Inspected By: John R. Buckley

Date: 9-27-2017

Instructions: Attach and label the corresponding final proof map.


**HOOD RIVER COUNTY
SEC. 06 T02N R11E**

SCALE - 1" = 400'

N



NW 1/4 OF THE SE 1/4



OWRD T-11682

C 1/4 COR



**RECEIVED
OCT 02 2017
OWRD**

Cert 92000 1 Ac

	EXISTING WATER RIGHTS
	ON LANDS

FINAL PROOF MAP

TAXLOT #: 101

1.00 ACRE

CLAIM OF BENEFICIAL USE Site Report

Transfer Number: T - 11682 District Internal Notice #: _____

User Name: Douglas Knight

Place of Use:

USE	POD #	TWP	RNG	SEC	QQ	DLC	GOV'T LOT	TAX LOT	ACRES
IRR		2N	11E	06	SWSE			104	0.50

District Conveyance System:

Description of Delivery System: low Pressure System

Headgate: EFID Headgate Canal: Whiskey Creek Pipeline

Beneficial Use:

Description of Beneficial Use: Lawn Usage

Method Used to Apply Water: Sprinkler

Method Used to Calculate Beneficial Use: ArcGIS, GPS, Site Visit

User Interviewed: Yes No

Beneficial Use Made as Authorized: Yes No

Description of Beneficial Use if Less than Authorized:

Inspected By: John R. Buckley

Date: 9-27-2017

RECEIVED

OCT 02 2017

OWRD

Instructions: Attach and label the corresponding final proof map.


HOOD RIVER COUNTY SEC.06 T02N R11E

SCALE - 1" = 400'

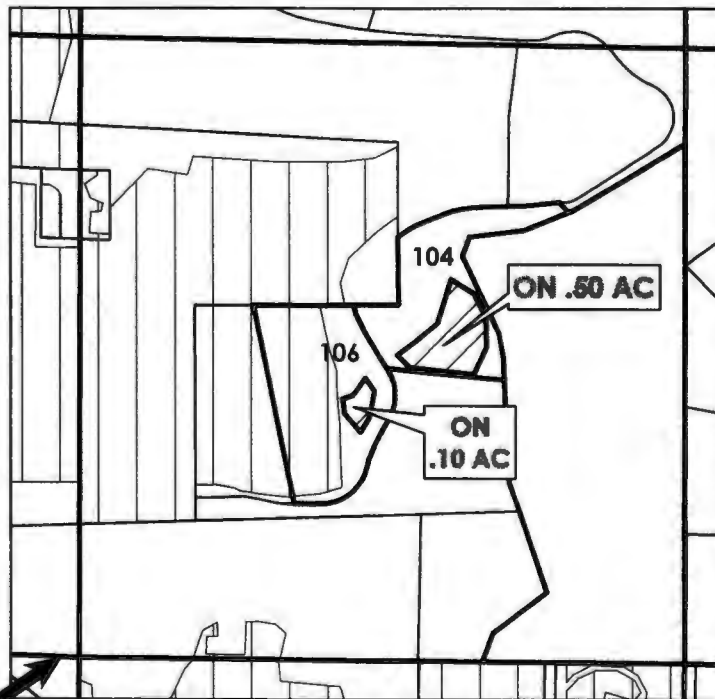
N



SW 1/4 OF THE SE 1/4



OWRD T-11682



RECEIVED
OCT 02 2017
OWRD

S 1/4 COR

Cert 92000 10.40 AC

	EXISTING WATER RIGHTS
	ON LANDS

FINAL PROOF MAP

~~TAXLOT #~~
TAXLOT #106

~~ACRES~~
0.10 ACRES

CLAIM OF BENEFICIAL USE Site Report

Transfer Number: T - 11682 District Internal Notice #: _____

User Name: B.B.K. Holdings, LLC

Place of Use:

USE	POD #	TWP	RNG	SEC	QQ	DLC	GOV'T LOT	TAX LOT	ACRES
IRR		2N	11E	06	SWSE			106	0.10

District Conveyance System:

Description of Delivery System: Hose, sprinkler from private pipeline in Thomsen Orchard

Headgate: EFID Headgate Canal: Whiskey Creek Pipeline

Beneficial Use:

Description of Beneficial Use: Lawn

Method Used to Apply Water: Sprinkler

Method Used to Calculate Beneficial Use: ArcGIS, GPS, Site Visit

User Interviewed: Yes () No

Beneficial Use Made as Authorized: Yes () No

Description of Beneficial Use if Less than Authorized:

RECEIVED
OCT 02 2017
OWRD

Inspected By: John R. Buckley

Date: Sept. 27, 2017

Instructions: Attach and label the corresponding final proof map.


HOOD RIVER COUNTY SEC.06 T02N R11E

SCALE - 1" = 400'

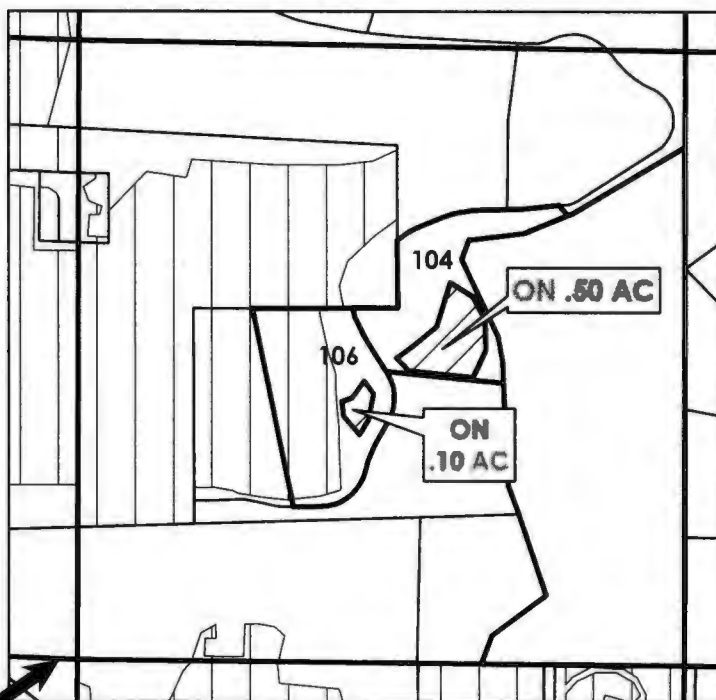
N



SW 1/4 OF THE SE 1/4



OWRD T-11682



RECEIVED
OCT 02 2017
OWRD

S 1/4 COR

Cert 92000 10.40 AC

	EXISTING WATER RIGHTS
	ON LANDS

FINAL PROOF MAP

TAXLOT #: 104

0.50 ACRES

CLAIM OF BENEFICIAL USE Site Report

Transfer Number: T - 11682 District Internal Notice #: _____

User Name: Donald Lariza

Place of Use:

USE	POD #	TWP	RNG	SEC	QQ	DLC	GOV'T LOT	TAX LOT	ACRES
IRR		2N	11E	30	NWNW			1200	0.70
IRR		2N	11E	30	SWNW			1200	0.30

District Conveyance System:

Description of Delivery System: Gravity system to orchard

Headgate: EFID Headgate Canal: Eastside Canal

Beneficial Use:

Description of Beneficial Use: Growing pears

Method Used to Apply Water: Polytube and micro mister system

Method Used to Calculate Beneficial Use: ArcGIS, GPS, Site Visit

User Interviewed: Yes () No

Beneficial Use Made as Authorized: Yes () No

Description of Beneficial Use if Less than Authorized:

RECEIVED
OCT 02 2017
OWRD

Inspected By: John R. Buckley Date: 9-27-2017

Instructions: Attach and label the corresponding final proof map.


HOOD RIVER COUNTY SEC. 30 T02N R11E

SCALE - 1" = 400'

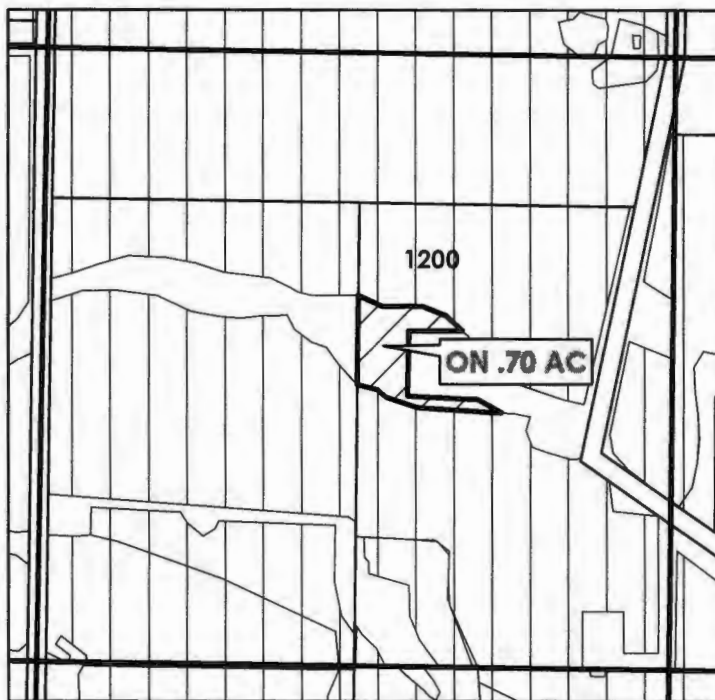
N



NW 1/4 OF THE NW 1/4



OWRD T-11682



RECEIVED
OCT 02 2017
OWRD

Cert 92000 32.70 AC
Cert 80929 2.60 AC

	EXISTING WATER RIGHTS
	ON LANDS

FINAL PROOF MAP

TAXLOT #: 1200

0.70 ACRES


HOOD RIVER COUNTY SEC.30 T02N R11E

SCALE - 1" = 400'

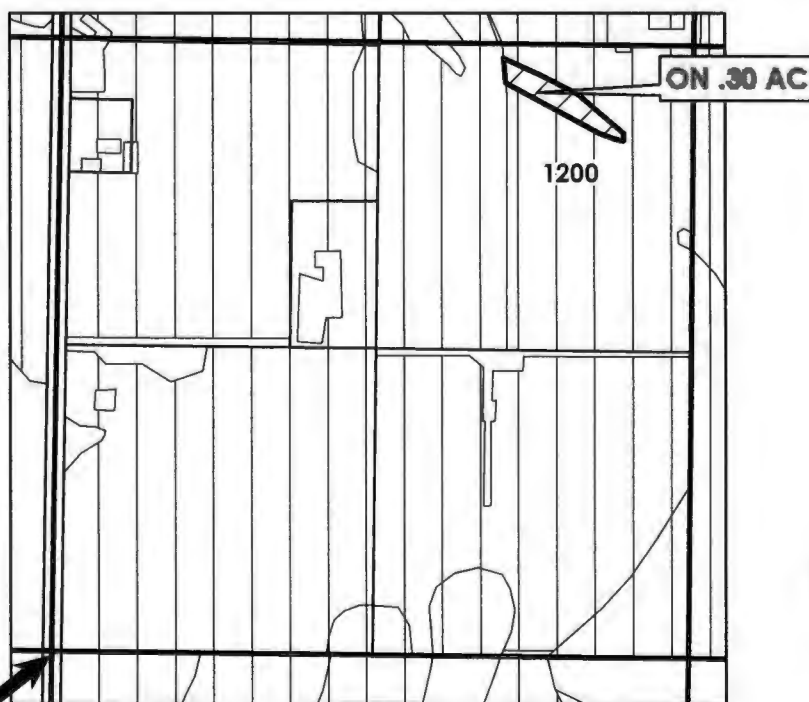
N



SW 1/4 OF THE NW 1/4



OWRD T-11682



RECEIVED
OCT 02 2017
OWRD

W 1/4 COR

Cert 92000 32.65 AC
Cert 80929 6.75 AC

	EXISTING WATER RIGHTS
	ON LANDS

FINAL PROOF MAP

TAXLOT #: 1200

0.30 ACRES

CLAIM OF BENEFICIAL USE Site Report

Transfer Number: T - 11682 District Internal Notice #: _____

User Name: Jeffrey W. Kroeger

Place of Use:

USE	POD #	TWP	RNG	SEC	QQ	DLC	GOV'T LOT	TAX LOT	ACRES
IRR		3N	11E	31	SESW			1900	0.60
IRR		3N	11E	31	SWSE			2300	2.00

District Conveyance System:

Description of Delivery System: Pressurized line

Headgate: EFID Headgate Canal: Dethman Ridge Line

Beneficial Use:

Description of Beneficial Use: Cherry Orchard

Method Used to Apply Water: Black Polytube and micro mister system

Method Used to Calculate Beneficial Use: ArcGIS, GPS, Site Visit

User Interviewed: Yes No

Beneficial Use Made as Authorized: Yes No

Description of Beneficial Use if Less than Authorized:

RECEIVED
OCT 02 2017
OWRD

Inspected By: John R. Buckley Date: 9-27-2017


Instructions: Attach and label the corresponding final proof map.

HOOD RIVER COUNTY SEC. 31 T03N R11E

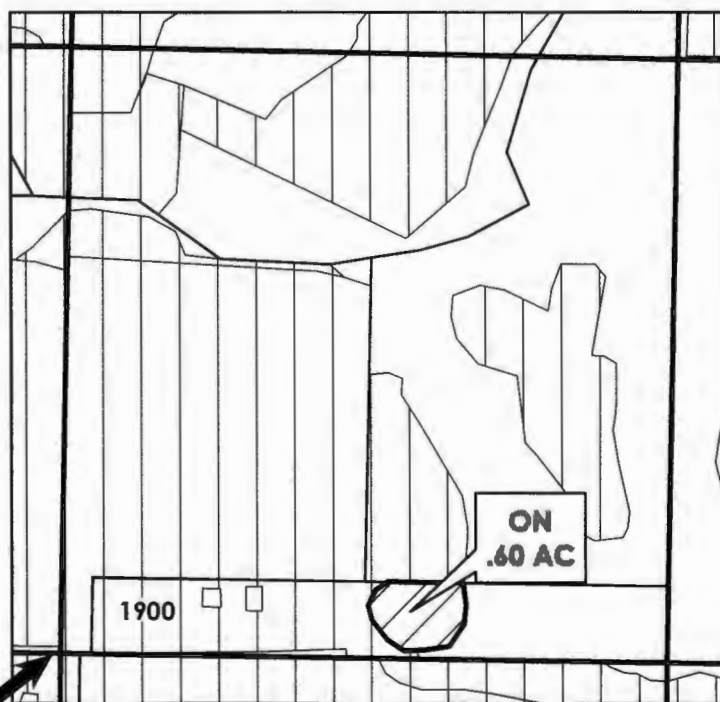
SCALE - 1" = 400'



SE 1/4 OF THE SW 1/4



OWRD T-11682



W 1/4 COR

RECEIVED
OCT 02 2017
OWRD

Cert 92000 15.50 AC
Cert 80929 3.80 AC
Cert 84803 4.55 AC

	EXISTING WATER RIGHTS
	ON LANDS

FINAL PROOF MAP

TAXLOT #: 1900

0.60 ACRES

4. AUTHORIZED PLACE OF USE

The summary of the perfected change in place of use authorized by the final order approving the water right transfer is listed in Table 1.

TABLE 1 – AUTHORIZED PLACE OF USE (POU)												
CERTIFICATE DECREE or PERMIT	POD / POA #	PRIORITY DATE	USE	LEGAL DESCRIPTION							ACRES	USER NAME
				TWP	RNG	SEC	QQ	DLC	GOV'T LOT	TAX LOT		
80929	1	3/13/1964	IRR	1 N	10 E	14	NE SW			1902	.20	Roy Webster Orchards, Inc
TOTAL:											.20	

5. MAP AND SITE REPORT

Attached is a map and site report for each water right listed in Table 1 that satisfies the requirements of OAR 690-385-7400.

RECEIVED
OCT 02 2017
OWRD

CLAIM OF BENEFICIAL USE Site Report

Transfer Number: T - 11682 District Internal Notice #: 2013-01

User Name: Roy Webster Orchards, Inc.

Place of Use:

USE	POD #	TWP	RNG	SEC	QQ	DLC	GOV'T LOT	TAX LOT	ACRES
IRR		2N	10E	14	NESW			1902	<u>1.20</u>
IRR		2N	10E	14	NESW			1903	.70

District Conveyance System:

Description of Delivery System: _____

Headgate: EFID Headgate Canal: Dethman Ridge Line

Beneficial Use:

Description of Beneficial Use: Pear Trees

Method Used to Apply Water: Micro System

Method Used to Calculate Beneficial Use: GIS-ArcView

User Interviewed: Yes No

Beneficial Use Made as Authorized: Yes No

Description of Beneficial Use if Less than Authorized: _____

RECEIVED

OCT 02 2017

OWRD

Inspected By: John R. Buckley

Date: Sept. 27, 2017


Instructions: Attach and label the corresponding final proof map.

**HOOD RIVER COUNTY
SEC.14 T02N R10E**

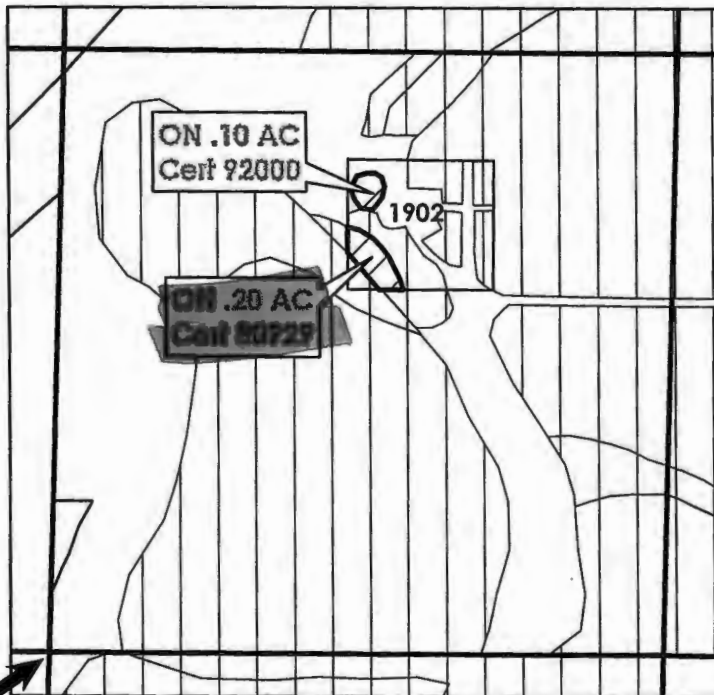
SCALE - 1" = 400'



NE 1/4 OF THE SW 1/4



OWRD T-11682



RECEIVED
OCT 02 2017
OWRD

C 1/4 COR

Cert 92000 (81340) 22.80 Ac
Cert 84803 4.00
Cert 80929 1.20

	EXISTING WATER RIGHTS
	ON LANDS

FINAL PROOF MAP

TAXLOT #: 1902

0.30 ACRES

(.10 Cert 92000 and .20 Cert 80929)

CLAIM OF BENEFICIAL USE Site Report

Transfer Number: T - 11682 District Internal Notice #: _____

User Name: Jeffrey W. Kroeger

Place of Use:

USE	POD #	TWP	RNG	SEC	QQ	DLC	GOV'T LOT	TAX LOT	ACRES
IRR		3N	11E	31	SESW			1900	0.60
IRR		3N	11E	31	SWSE			2300	2.00

District Conveyance System:

Description of Delivery System: Pressurized line

Headgate: EFID Headgate Canal: Dethman Ridge Line

Beneficial Use:

Description of Beneficial Use: Cherry Orchard

Method Used to Apply Water: Black Polytube and micro mister system

Method Used to Calculate Beneficial Use: ArcGIS, GPS, Site Visit

User Interviewed: Yes () No

Beneficial Use Made as Authorized: Yes () No

Description of Beneficial Use if Less than Authorized:

RECEIVED

OCT 02 2017

OWRD

Inspected By: John R. Buckley

Date: 9-27-2017


Instructions: Attach and label the corresponding final proof map.

**HOOD RIVER COUNTY
SEC. 31 T03N R11E**

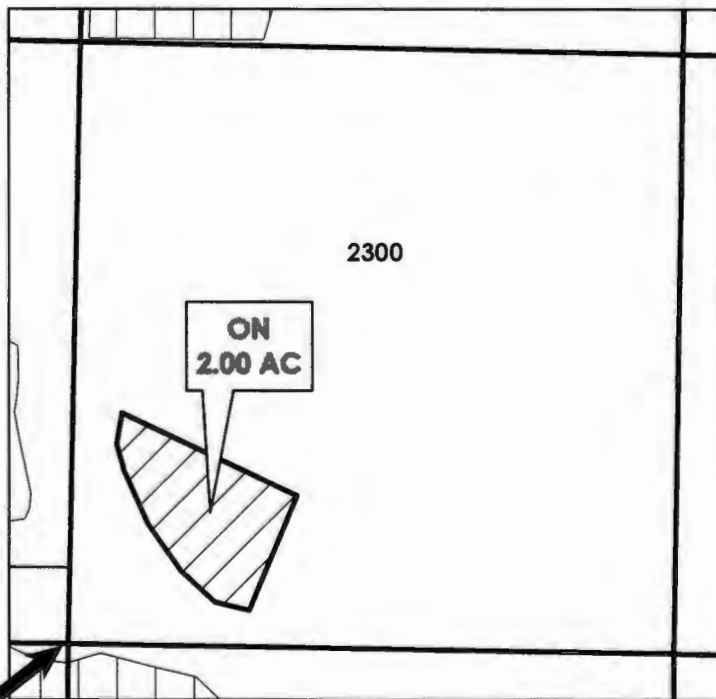
SCALE - 1" = 400'



SW 1/4 OF THE SE 1/4



OWRD T-11682



**RECEIVED
OCT 02 2017
OWRD**

S 1/4 COR

Cert 84803 2.00

	EXISTING WATER RIGHTS
	ON LANDS

FINAL PROOF MAP

TAXLOT #: 2300

2.00 ACRES

Attached is a map and site report for each water right listed in Table 1 that satisfies the requirements of OAR 690-385-7400.

RECEIVED
OCT 02 2017
OWRD

6. SIGNATURES

The district certifies that it has inspected the place of use listed in Table I, and confirms the change in place of use has been completed consistent with the terms and conditions of the final order approving the transfer.

John R. Buckley

Signature of District Manager
or District Board Chairperson

Sept. 27, 2017
Date

John R. Buckley

Type or Print Name of District Manager
or District Board Chairperson

RECEIVED

OCT 02 2017

OWRD