

Owyhee Irrigation District
17 South First Street
Nyssa, Oregon 97913



Phone: (541) 372-3540
Fax: (541) 372-2437

September 29, 2017

Oregon Water Resources Department
Ann Reece
725 Summer Street N.E., Suite A
Salem, Oregon 97301-1266

RE: Claim of Beneficial Use – Site Report – T-12237

Good Morning Ann,
Enclosed you will find the site reports for the following landowners:

Aden Johnston
Larry White
Grant 4-D Farms
Ben Hammelman
Verle Unruh
Linda Kurtz
Norman Bennett
C.R. Kesler
Sam and Julie Hartley
Barney Edison
Henry Bishop
Ken Poole
Chad Cruickshank

SALEM, OR

OCT 02 2017

RECEIVED BY OWRD

There is one problem with this report that I have never run into before. Marilyn Dixon and Paul DeKowzan after requesting the transfer of irrigable acres to another location have not been using water on the portion of ground they wanted water on. The District has inspected the property, contacted them several time and there has not been any response from them. How should I proceed?

Sincerely,



Kris Ward

Owyhee Irrigation District



Oregon Water Resources Department
 725 Summer Street NE, Suite A
 Salem, Oregon 97301-1266
 (503) 986-0900
 www.wrd.state.or.us

District Permanent Water Right Transfer Claim of Beneficial Use

1. APPLICANT INFORMATION

District: Owyhee Irrigation District
 Contact Person: Kris Ward Phone: 541-372-3540
 Mailing Address: 17 South First St.
 City: Upoua State: OR Zip: 97913
 E-Mail address: krisw@fmtc.com
 Transfer Number: T - 12237

2. WATER RIGHT(S)

Pursuant to OAR Chapter 690, Division 385, the district is submitting to the Water Resources Department this claim of beneficial use, with the appropriate fee, for the following water right(s):

PERMIT NUMBER	CERTIFICATE NUMBER	DECREE (name, volume, and page)	PRIMARY (P) OR SUPP (S)
-	75691		<input checked="" type="checkbox"/> P <input type="checkbox"/> S
-	75712		<input checked="" type="checkbox"/> P <input type="checkbox"/> S
-	75708		<input type="checkbox"/> P <input checked="" type="checkbox"/> S
-			<input type="checkbox"/> P <input type="checkbox"/> S

3. AUTHORIZED POINT(S) OF DIVERSION (POD) / APPROPRIATION (POA)

The authorized point(s) of diversion / appropriation for the water right modified by the transfer are as follows:

PERMIT NUMBER	DECREE or CERTIFICATE	POD / POA #	SOURCE	LOCATION - MEASURED DISTANCES
-				
-				
-				
-				

RECEIVED BY OWRD

OCT 02 2017

CLAIM OF BENEFICIAL USE Site Report

Transfer Number: T - 12237 District Internal Notice #: 15-3000

User Name: Aden Johnston

Place of Use:

USE	POD #	TWP	RNG	SEC	QQ	DLC	GOV'T LOT	TAX LOT	ACRES
IR		213	46E	12	North			300	0.73

District Conveyance System:

Description of Delivery System: furrow

Headgate: 3000-1 Canal: KL 07.6-9.3 North

Beneficial Use:

Description of Beneficial Use: Crops

Method Used to Apply Water: _____

Method Used to Calculate Beneficial Use: _____

RECEIVED BY OWRD

User Interviewed: Yes No

Beneficial Use Made as Authorized: Yes No

OCT 02 2017

Description of Beneficial Use if Less than Authorized: _____

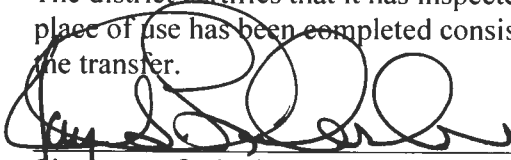
SALEM, OR

Inspected By: Mike Franke Date: 9-17-17

Instructions: Attach and label the corresponding final proof map.

6. SIGNATURES

The district certifies that it has inspected the place of use listed in Table I, and confirms the change in place of use has been completed consistent with the terms and conditions of the final order approving the transfer.



Signature of District Manager
or District Board Chairperson

Sept. 29 2017
Date

Jay S. Chamberlin

Type or Print Name of District Manager
or District Board Chairperson

RECEIVED BY OWRD

OCT 02 2017

SALEM, OR

Owyhee Irrigation District 2015 Water Rights Transfer Worksheet						ON MAP						
POD or	Priority											Acres Left
POA#	Date	Use	Twp	Rng	Sec	QQ	Tax Lot	Acres	Status	Name	DINN	in Section
75691	8/19/24&2/15/16	IR	21S	46E	12	NWNW	300	0.73	ON	Aden Johnston	15-3000	38.0
75712	2/10/1912	IR	16S	47E	34	NWNE	300	0.4	ON	Ben Hammelman	15-125100	33.4
75712	2/10/1912	IR	16S	47E	34	NENE	100	4.52	ON	Ben Hammelman	15-125100	28.74
75712	2/10/1912	IR	16S	47E	34	SENE	100	1.1	ON	Ben Hammelman	15-125100	32.11
75712	2/10/1912	IR	16S	47E	34	SWNE	300	0.62	ON	Ben Hammelman	15-125100	32.5
75712	2/10/1912	IR	16S	47E	34	NWSE	300	0.78	ON	Ben Hammelman	15-125100	19.95
75691	8/19/24&2/15/16	IS	16S	47E	34	NWNE	300	0.4	ON	Ben Hammelman	15-125100	33.4
75691	8/19/24&2/15/16	IS	16S	47E	34	NENE	100	4.52	ON	Ben Hammelman	15-125100	28.74
75691	8/19/24&2/15/16	IS	16S	47E	34	SENE	100	1.1	ON	Ben Hammelman	15-125100	32.11
75691	8/19/24&2/15/16	IS	16S	47E	34	SWNE	300	0.62	ON	Ben Hammelman	15-125100	32.5
75691	8/19/24&2/15/16	IS	16S	47E	34	NWSE	300	0.78	ON	Ben Hammelman	15-125100	19.95
75691	8/19/24&2/15/16	IR	20S	46E	8	NWSW	102	0.74	ON	Sam & Julie Hartley	15-23001	18.67
75691	8/19/24&2/15/16	IR	20S	46E	8	SWSW	102	7.04	ON	Sam & Julie Hartley	15-23001	26.23
75691	8/19/24&2/15/16	IR	20S	46E	5	SWSW	800	0.37	ON	Grant 4-D Farms	15-23000	2.74
75691	8/19/24&2/15/16	IR	20S	46E	5	SESW	800	0.8	ON	Grant 4-D Farms	15-23000	3.19
75691	8/19/24&2/15/16	IR	20S	46E	8	NENW	300	4.48	ON	Grant 4-D Farms	15-23000	38.58
75691	8/19/24&2/15/16	IR	18S	46E	27	SWSW	700	0.78	ON	Henry Bishop	15-46401	31.54
75691	8/19/24&2/15/16	IR	21S	46E	5	SESW	700	12.05	ON	Chad Cruickshank	15-4101	22.85
75691	8/19/24&2/15/16	IR	21S	46E	5	SWSW	700	9.14	ON	Chad Cruickshank	15-4101	39.33
75691	8/19/24&2/15/16	IR	21S	46E	8	NWNW	700	5.79	ON	Chad Cruickshank	15-4101	13.15
75691	8/19/24&2/15/16	IR	18S	47E	4	NWSW	100	1.7	ON	Ken Poole	15-143800	1.7
75708	7/8/1913	IS	18S	47E	4	NWSW	100	1.7	ON	Ken Poole	15-143800	1.7
75691	8/19/24&2/15/16	IR	18S	47E	4	NWSW	300	1.0	ON	Ken Poole	15-143800	2.7
75689	8/29/1951	IS	18S	47E	4	NWSW	300	1.0	ON	Ken Poole	15-143800	2.7
75691	8/19/24&2/15/16	IR	18S	47E	4	NWSW	300	1.3	ON	Ken Poole	15-143800	4.0
75691	8/19/24&2/15/16	IR	19S	46E	15	NWSE	3700	0.76	ON	C.R. Kesler	15-39100	7.36
75691	8/19/24&2/15/16	IR	17S	47E	17	NWNE	100	0.74	ON	Marilynne Dixon	15-76400	16.24
75691	8/19/24&2/15/16	IR	17S	47E	30	NWNE	901	0.58	ON	Larry White	15-NA	11.48
75691	8/19/24&2/15/16	IR	18S	46E	27	SWNE	801	4.25	ON	Barney Edison	15-48000	11.29
75691	8/19/24&2/15/16	IR	18S	46E	27	NESW	801	2.63	ON	Barney Edison	15-48000	9.21

RECEIVED BY OWYHEE

OCT 02 2017

SALEM, OR

75691	8/19/24&2/15/16	IR	18S	46E	27	NWSE	801	3.41	ON	Barney Edison	15-48000	31.0
75691	8/19/24&2/15/16	IR	20S	46E	11	NENE	200	4.63	ON	Linda Kurtz	15-31000	33.43
75691	8/19/24&2/15/16	IR	16S	47E	20	NENE	7600	3.51	ON	Verle Unruh	15-69500	34.81
75691	8/19/24&2/15/16	IR	16S	47E	20	NWNE	7600	4.85	ON	Verle Unruh	15-69500	30.35
75691	8/19/24&2/15/16	IR	16S	47E	20	SENE	7600	1.35	ON	Verle Unruh	15-69500	4.85
75691	8/19/24&2/15/16	IR	16S	47E	20	NENW	7600	0.32	ON	Verle Unruh	15-69500	6.62
75691	8/19/24&2/15/16	IR	16S	47E	20	SWNE	7600	0.09	ON	Verle Unruh	15-69500	0.18
75691	8/19/24&2/15/16	IR	20S	46E	18	NENW	300	4.97	ON	Norman Bennett	15-25600	4.97
75691	8/19/24&2/15/16	IR	20S	46E	18	NWNW	300	4.46	ON	Norman Bennett	15-25600	24.44
75691	8/19/24&2/15/16	IR	20S	46E	18	NWSE	600	9.31	ON	Norman Bennett	15-25600	29.01
Total								109.32				

RECEIVED BY OWRD

OCT 02 2017

SALEM, OR

4. AUTHORIZED PLACE OF USE

The summary of the perfected change in place of use authorized by the final order approving the water right transfer is listed in Table 1.

TABLE 1 – AUTHORIZED PLACE OF USE (POU)												
CERTIFICATE DECREE or PERMIT	POD / POA #	PRIORITY DATE	USE	LEGAL DESCRIPTION							ACRES	USER NAME
				TWP	RNG	SEC	QQ	DLC	GOV'T LOT	TAX LOT		
75691												
TOTAL:												

5. MAP AND SITE REPORT

Attached is a map and site report for each water right listed in Table 1 that satisfies the requirements of OAR 690-385-7400.

RECEIVED BY OWRD

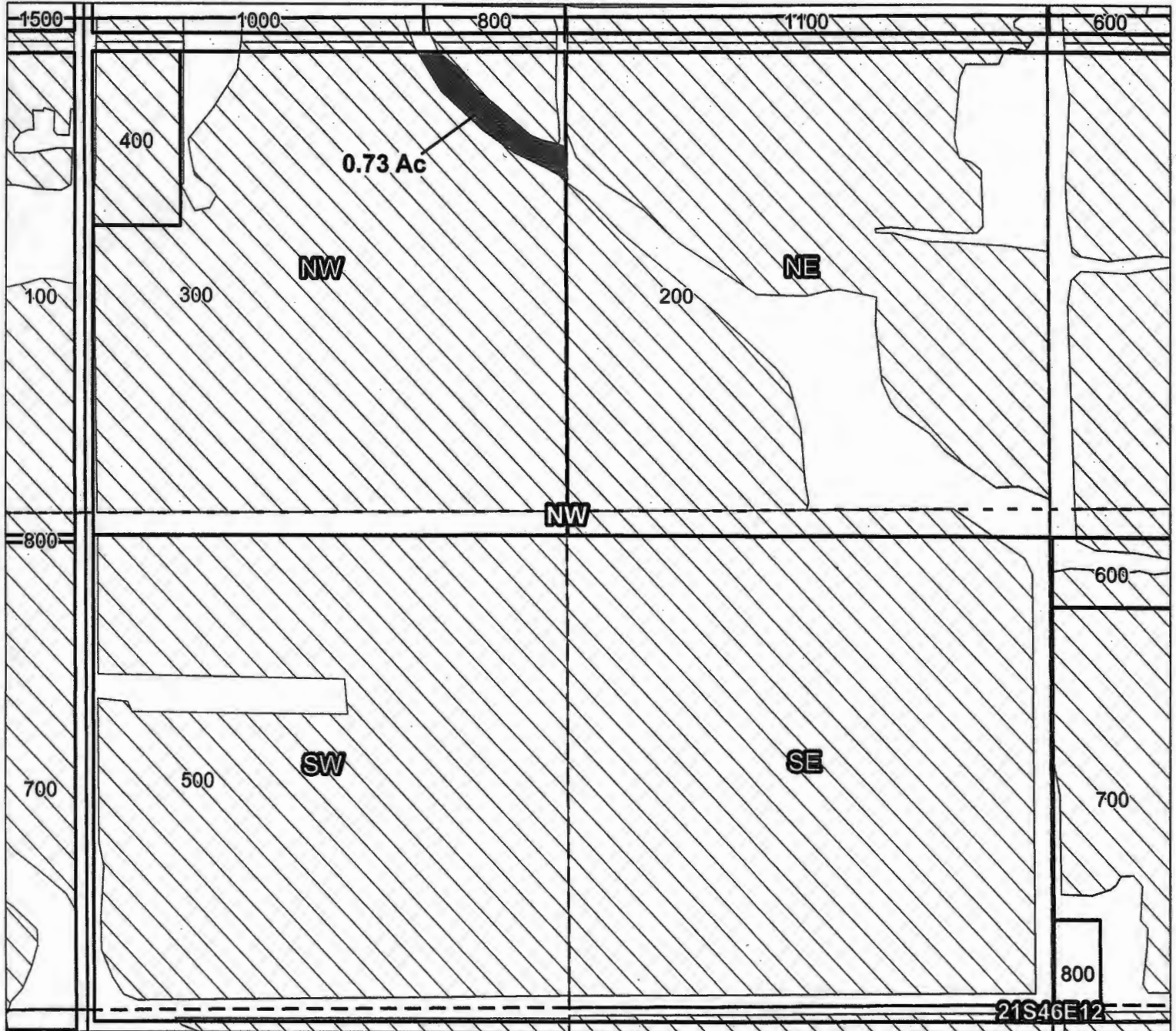
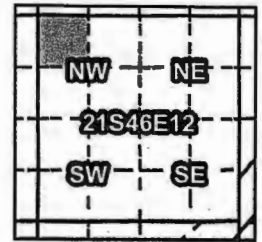
OCT 02 2017

SALEM, OR

Owyhee Irrigation District

2015 District Transfer Application "On" Map

Certificates: 75691 (IR)
for Aden Johnston



Taxlot 0300, 21S46E12NWNW: 0.73 Acres On, 38.0 Acres Total (Cert 75691 IR)

RECEIVED BY OWRD

OCT 02 2017

SALEM, OR

- Point of Diversion
- TTT Pipelines and Canals
- Taxlots
- Transfer
- ▨ Primary Water Right
- ▩ Supplemental Water Right



1 inch = 400 feet

Prepared by FireWhat Inc. | December 2015

CLAIM OF BENEFICIAL USE Site Report

Transfer Number: T - 12237 District Internal Notice #: 15-66301

User Name: Larry White

Place of Use:

USE	POD #	TWP	RNG	SEC	QQ	DLC	GOV'T LOT	TAX LOT	ACRES
IR		17S	47E	30	NWNE			901	0.58

District Conveyance System:

Description of Delivery System: sprinkler

Headgate: 66301-1 Canal: NC 49.2

Beneficial Use:

Description of Beneficial Use: crops/lawn

Method Used to Apply Water: _____

Method Used to Calculate Beneficial Use: _____

User Interviewed: Yes No

Beneficial Use Made as Authorized: Yes No

Description of Beneficial Use if Less than Authorized: _____

RECEIVED BY OWRD

OCT 02 2017

SALEM, OR

Inspected By: Nathan Mores

Date: 9/20/17

Larry White

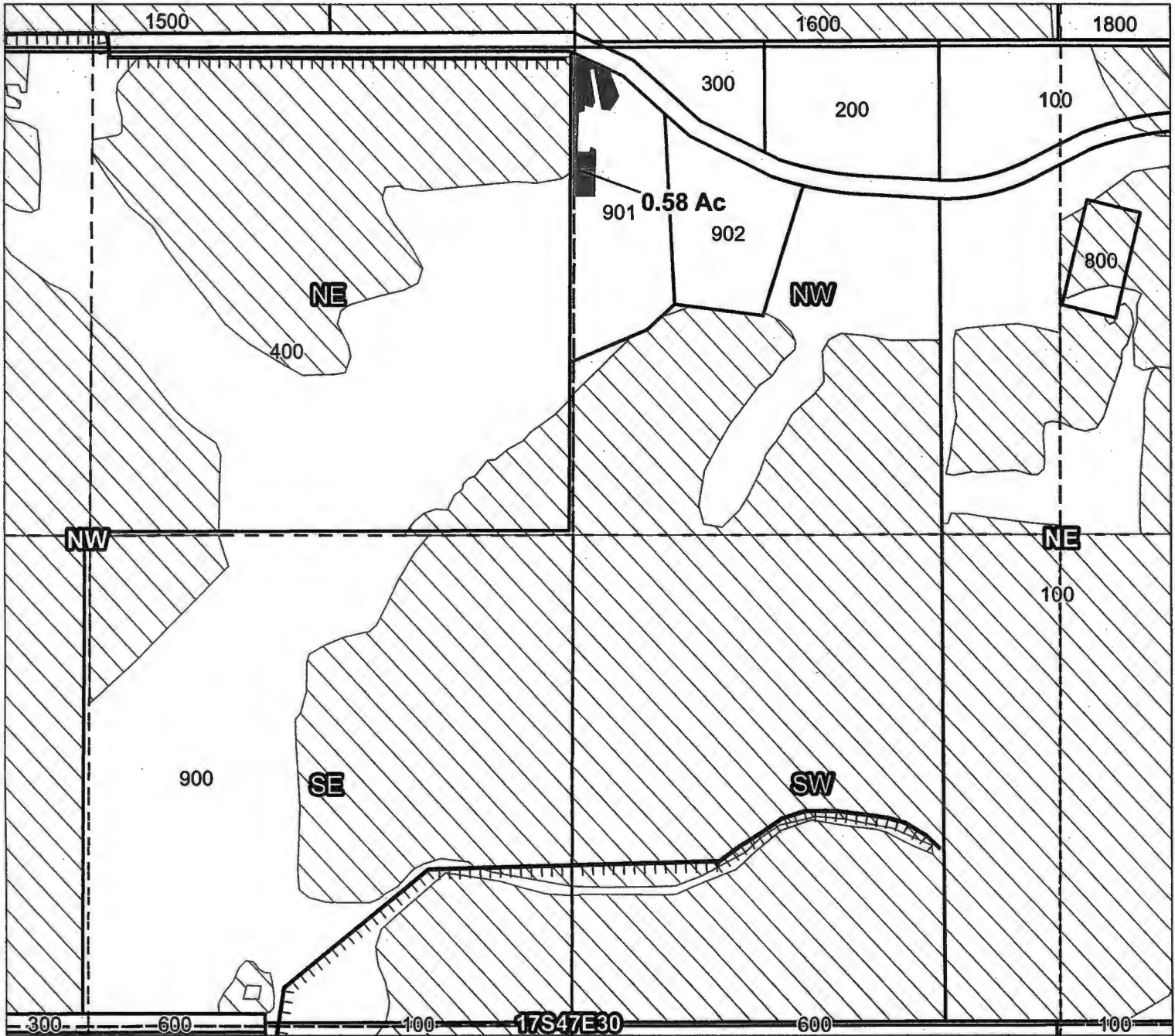
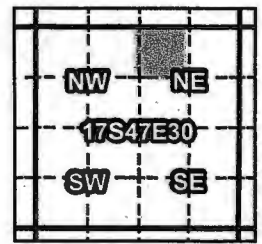
9/26/17

Instructions: Attach and label the corresponding final proof map.

Owyhee Irrigation District

2015 District Transfer Application "On" Map

Certificates: 75691 (IR)
for Larry White



Taxlot 0901, 17S47E30NWNE: 0.58 Acres On, 11.48 Acres Total (Cert 75691 IR)

- Point of Diversion
- TTTT Pipelines and Canals
- Taxlots
- Transfer
- ▨ Primary Water Right
- ▩ Supplemental Water Right

RECEIVED BY OWRD

OCT 02 2017

SALEM, OR



1 inch = 400 feet

Prepared by FireWhat Inc. | December 2015

CLAIM OF BENEFICIAL USE Site Report

Transfer Number: T - 12237 District Internal Notice #: 15-23000

User Name: Grant 4-D Farms

Place of Use:

USE	POD #	TWP	RNG	SEC	QQ	DLC	GOV'T LOT	TAX LOT	ACRES
IR		20S	46E	8	NENW			300	4.45
IR		20S	46E	5	SWSW			800	0.57
IR		20S	46E	5	SESW			300	0.8

District Conveyance System:

Description of Delivery System: sprinkler

Headgate: 23000-1 Canal: 710 22.8"

Beneficial Use:

Description of Beneficial Use: Crops

Method Used to Apply Water: _____

Method Used to Calculate Beneficial Use: _____

RECEIVED BY OWRD

User Interviewed: Yes No

OCT 02 2017

Beneficial Use Made as Authorized: Yes No

SALEM, OR

Description of Beneficial Use if Less than Authorized:

Inspected By: M. A. Taylor
Grant 4-D Farms, LLC
 By: Grant 4-D Management, LLC; it Manager
 By: Robert B. Curtis, CFO 9/27/2017

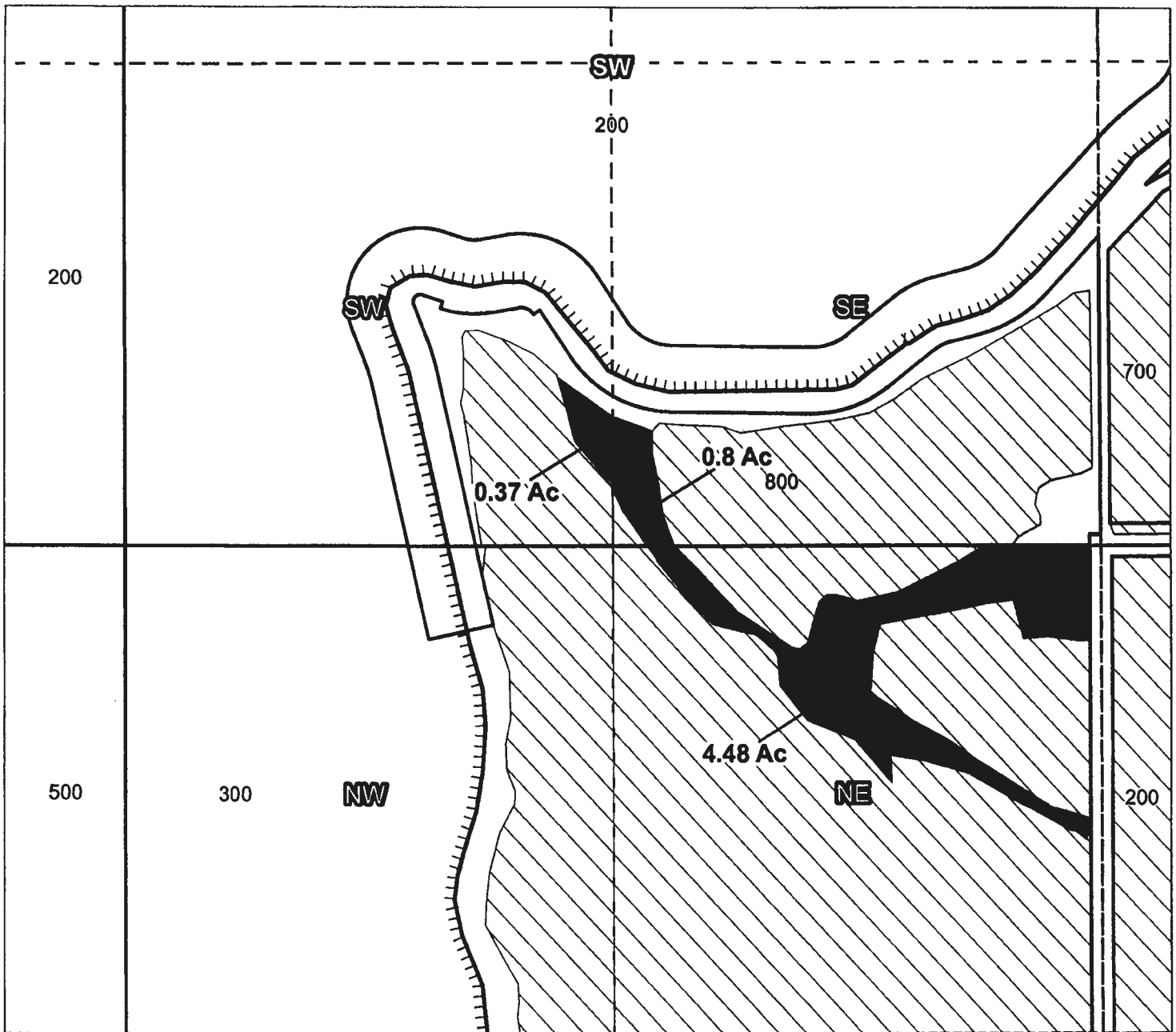
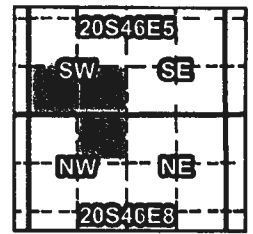
Date: 9/14/17

Instructions: Attach and label the corresponding final proof map.

Owyhee Irrigation District

2015 District Transfer Application "On" Map

Certificates: 75691 (IR)
for Grant 4-D Farms



Taxlot 0300, 20S46E8NENW: 4.48 Acres On, 38.58 Acres Total (Cert 75691 IR)
 Taxlot 0800, 20S46E5SWSW: 0.37 Acres On, 2.74 Acres Total (Cert 75691 IR)
 Taxlot 0800, 20S46E5SESW: 0.8 Acres On, 3.19 Acres Total (Cert 75691 IR)

- Point of Diversion
- TTT Pipelines and Canals
- Taxlots
- Transfer
- ▨ Primary Water Right
- ▩ Supplemental Water Right

RECEIVED BY OWRD

OCT 02 2017

SALEM, OR

Prepared by FireWhat Inc. | December 2015

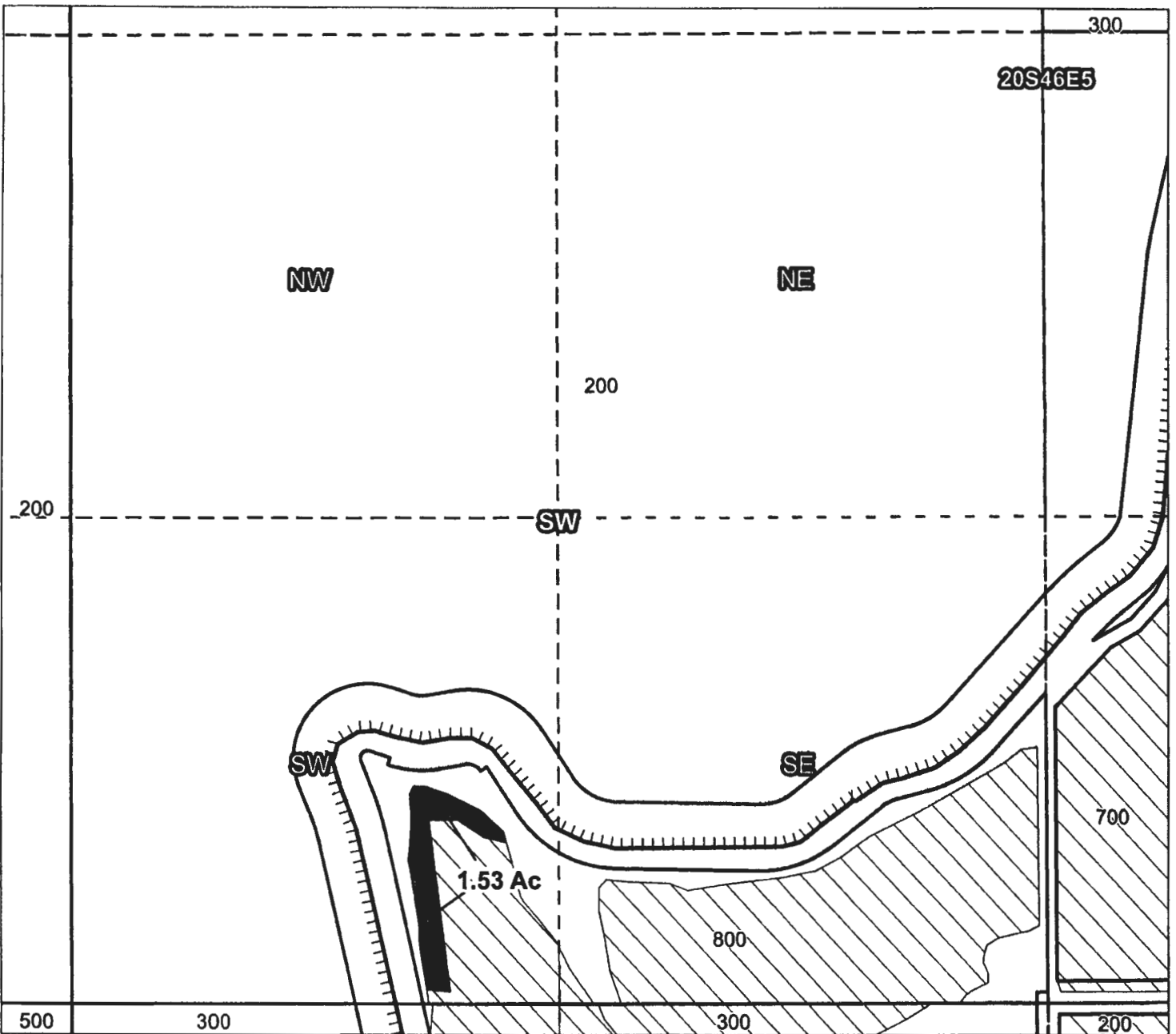
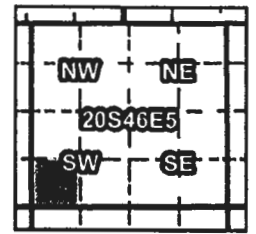


1 Inch = 400 feet

Owyhee Irrigation District

2015 District Transfer Application "Off" Map

Certificates: 75691 (IR)
for Grant 4-D Farms



Taxlot 0800, 20S46E5SWSW: 1.53 Acres Off, 2.39 Acres Remaining (Cert 75691 IR)

- Point of Diversion
- TTTT Pipelines and Canals
- Taxlots
- Transfer
- ▨ Primary Water Right
- ▩ Supplemental Water Right

RECEIVED BY OWRD

OCT 02 2017

SALEM, OR



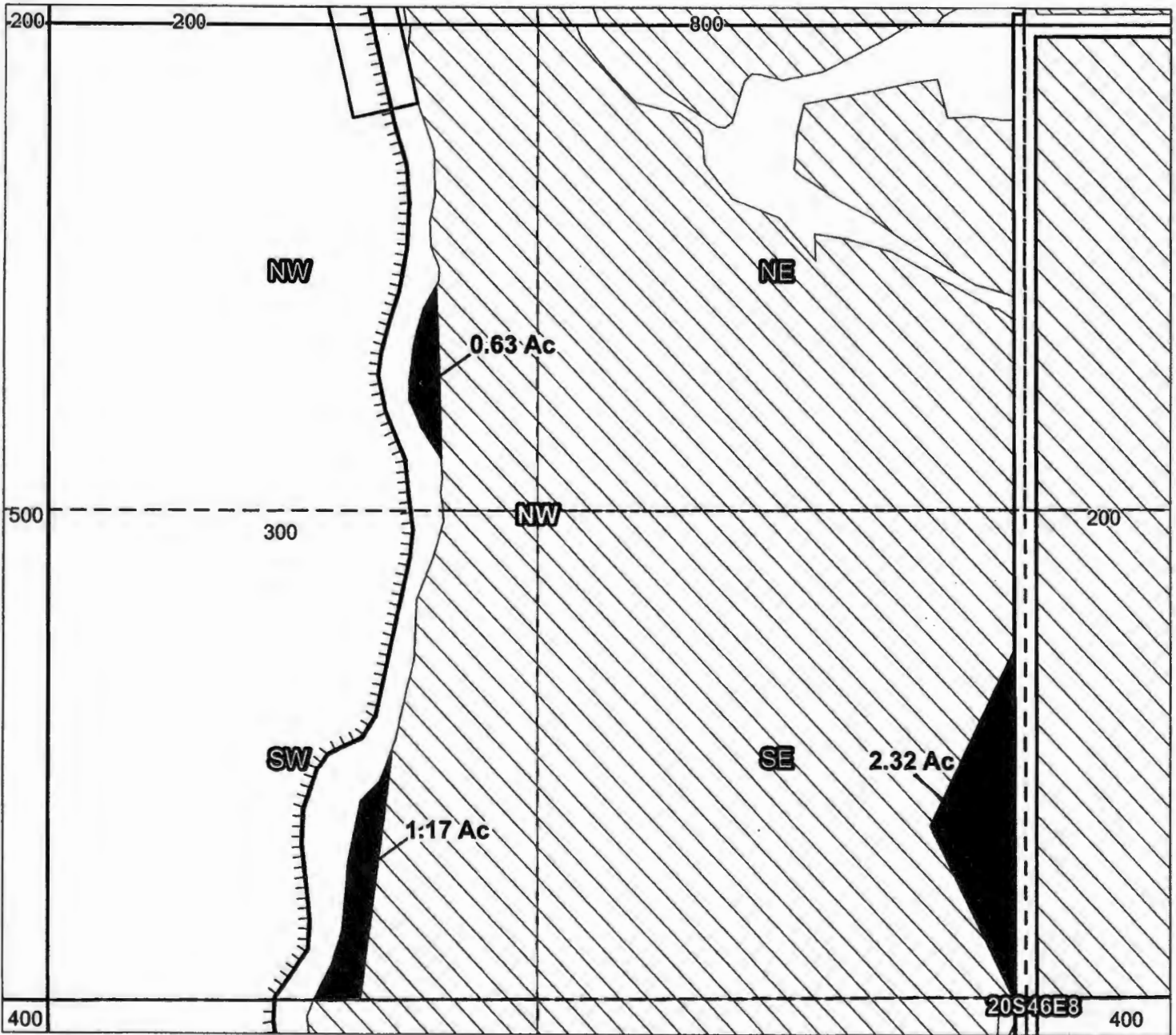

1 inch = 400 feet

Prepared by FireWhat Inc. | December 2015

Owyhee Irrigation District

2015 District Transfer Application "Off" Map

Certificates: 75691 (IR)
for Grant 4-D Farms



Taxlot 0300, 20S46E8NWNW: 0.63 Acres Off, 8.37 Acres Remaining (Cert 75691 IR)
 Taxlot 0300, 20S46E8SWNW: 1.17 Acres Off, 11.43 Acres Remaining (Cert 75691 IR)
 Taxlot 0300, 20S46E8SENW: 2.32 Acres Off, 37.78 Acres Remaining (Cert 75691 IR)

- Point of Diversion
- TTTT Pipelines and Canals
- Taxlots
- Transfer
- ▨ Primary Water Right
- ▧ Supplemental Water Right

RECEIVED BY OWRD

OCT 02 2017



1 inch = 400 feet

SALEM, OR

Prepared by FireWhat Inc. | December 2015

CLAIM OF BENEFICIAL USE Site Report

Transfer Number: T - 12237 District Internal Notice #: 15-125100

User Name: Ben Hammelman

Place of Use:

USE	POD #	TWP	RNG	SEC	QQ	DLC	GOV'T LOT	TAX LOT	ACRES
IR		16S	47E	34	NENE			100	4.52
IR		16S	47E	34	SENE			100	1.1
IR		16S	47E	34	SWNE			300	0.4
IR		16S	47E	34	SWNE			300	0.62

District Conveyance System:

Description of Delivery System: sprinkler

Headgate: 125100-1 Canal: HL Canal
125100-2

Beneficial Use:

Description of Beneficial Use: Crops

Method Used to Apply Water: _____

Method Used to Calculate Beneficial Use: _____

RECEIVED BY OWRD

User Interviewed: Yes No

Beneficial Use Made as Authorized: Yes No

OCT 02 2017

Description of Beneficial Use if Less than Authorized: _____

SALEM, OR

Inspected By: Shane Hodeman
[Signature]

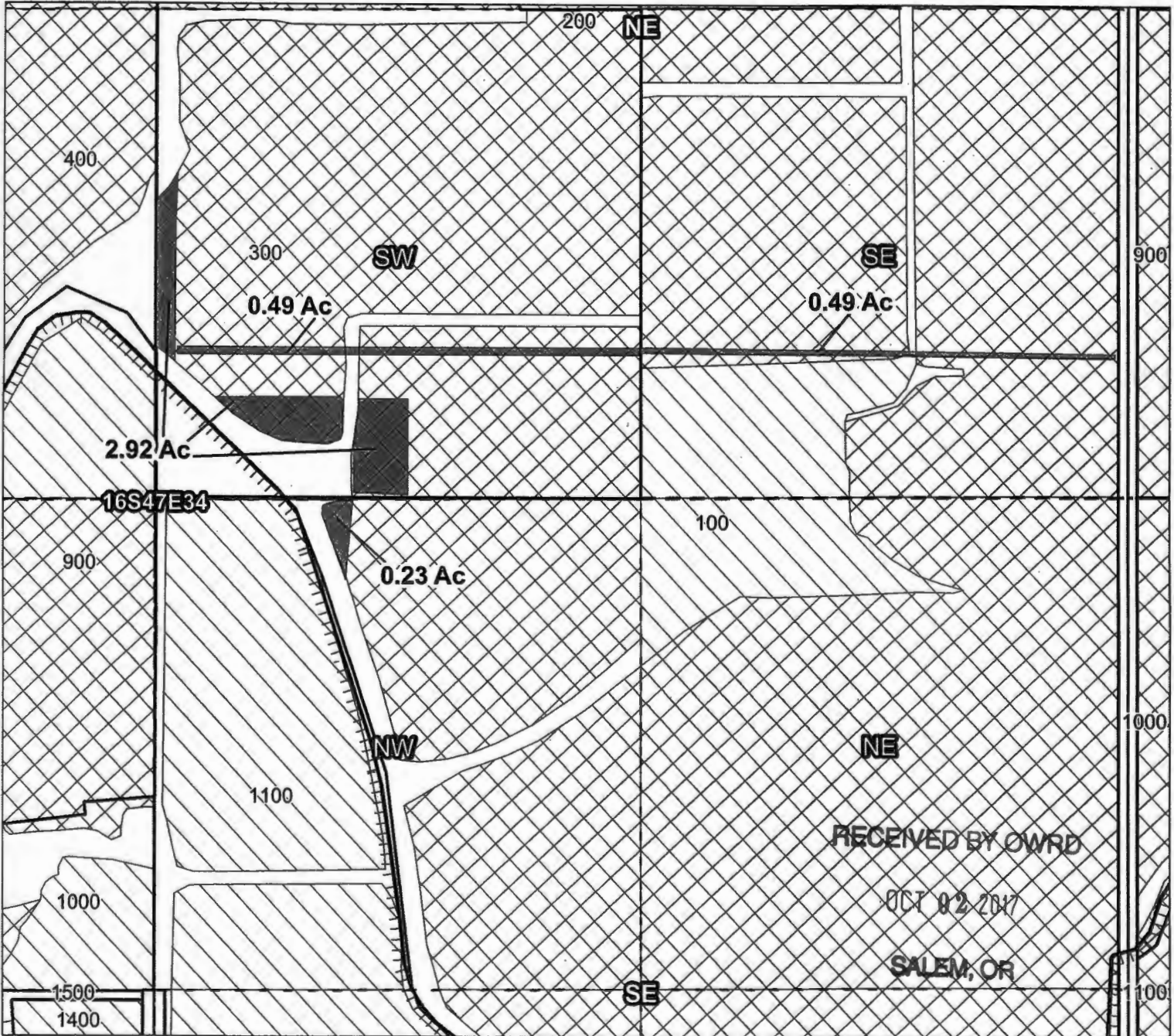
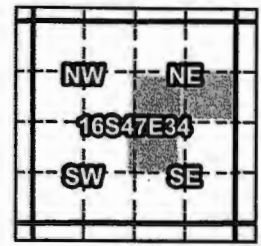
Date: 9-20-17
9-22-17

Instructions: Attach and label the corresponding final proof map.

Owyhee Irrigation District

2015 District Transfer Application "Off" Map

Certificates: 75712 (IR), 75691 (IS)
for Ben Hammelman



- Taxlot 0100, 16S47E34SENE: 0.49 Acres Off, 31.01 Acres Remaining (Cert 75712 IR)
- Taxlot 0100, 16S47E34SENE: 0.49 Acres Off, 31.01 Acres Remaining (Cert 75691 IS)
- Taxlot 0300, 16S47E34SWNE: 0.49 Acres Off, 31.39 Acres Remaining (Cert 75712 IR)
- Taxlot 0300, 16S47E34SWNE: 0.49 Acres Off, 31.39 Acres Remaining (Cert 75691 IS)
- Taxlot 0300, 16S47E34SWNE: 2.92 Acres Off, 31.39 Acres Remaining (Cert 75712 IR)
- Taxlot 0300, 16S47E34SWNE: 2.92 Acres Off, 31.39 Acres Remaining (Cert 75691 IS)
- Taxlot 0300, 16S47E34NWSE: 0.23 Acres Off, 19.17 Acres Remaining (Cert 75712 IR)
- Taxlot 0300, 16S47E34NWSE: 0.23 Acres Off, 19.17 Acres Remaining (Cert 75691 IS)

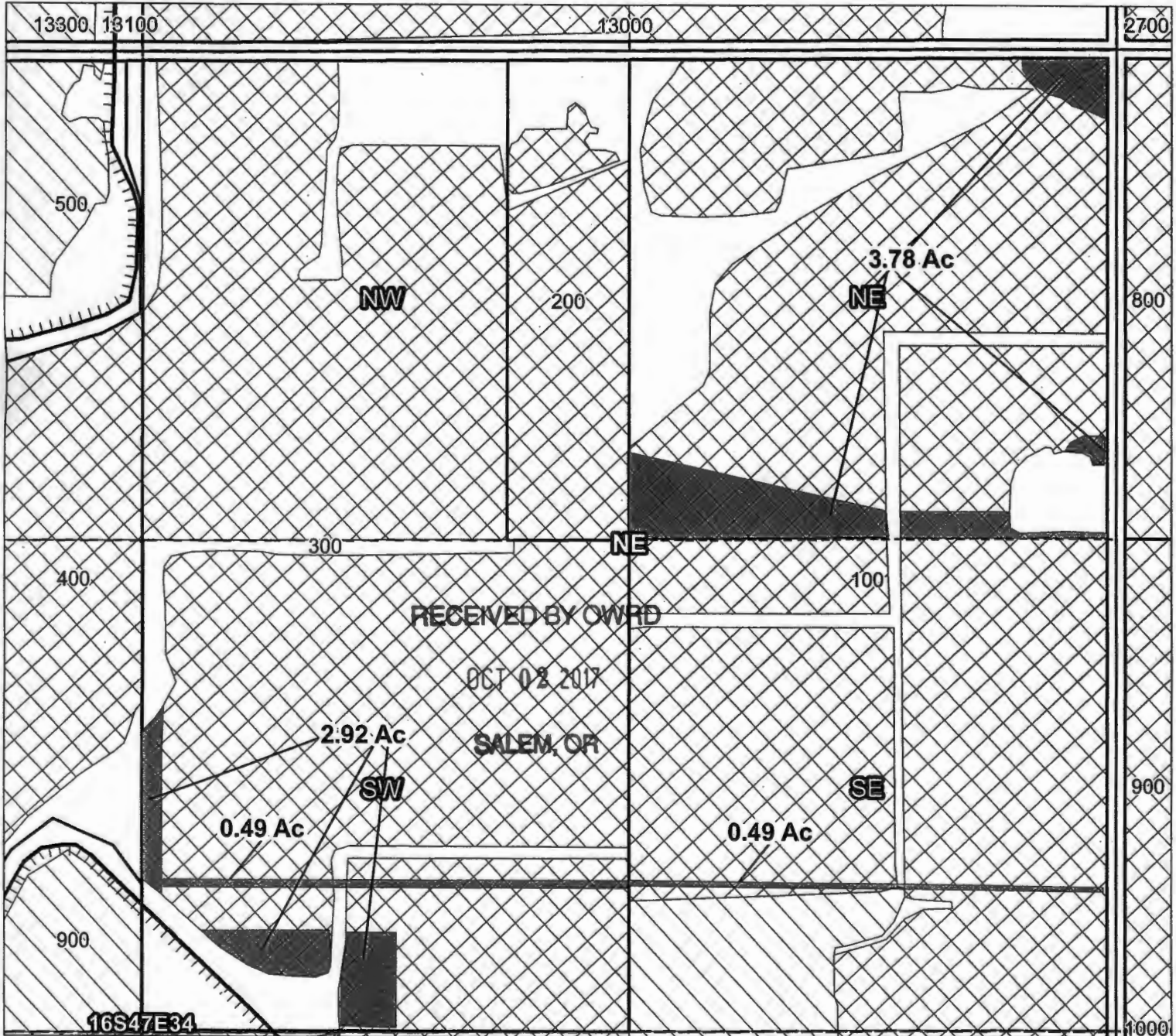
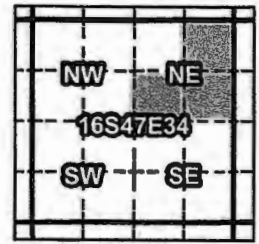
- Point of Diversion
- Pipelines and Canals
- Taxlots
- Transfer
- Primary Water Right
- Supplemental Water Right



Owyhee Irrigation District

2015 District Transfer Application "Off" Map

Certificates: 75712 (IR), 75691 (IS)
for Ben Hammelman



- Taxlot 0100, 16S47E34SENE: 0.49 Acres Off, 31.01 Acres Remaining (Cert 75712 IR)
- Taxlot 0100, 16S47E34SENE: 0.49 Acres Off, 31.01 Acres Remaining (Cert 75691 IS)
- Taxlot 0100, 16S47E34NENE: 3.78 Acres Off, 24.22 Acres Remaining (Cert 75712 IR)
- Taxlot 0100, 16S47E34NENE: 3.78 Acres Off, 24.22 Acres Remaining (Cert 75691 IS)
- Taxlot 0300, 16S47E34SWNE: 0.49 Acres Off, 31.39 Acres Remaining (Cert 75712 IR)
- Taxlot 0300, 16S47E34SWNE: 0.49 Acres Off, 31.39 Acres Remaining (Cert 75691 IS)
- Taxlot 0300, 16S47E34SWNE: 2.92 Acres Off, 31.39 Acres Remaining (Cert 75712 IR)
- Taxlot 0300, 16S47E34SWNE: 2.92 Acres Off, 31.39 Acres Remaining (Cert 75691 IS)

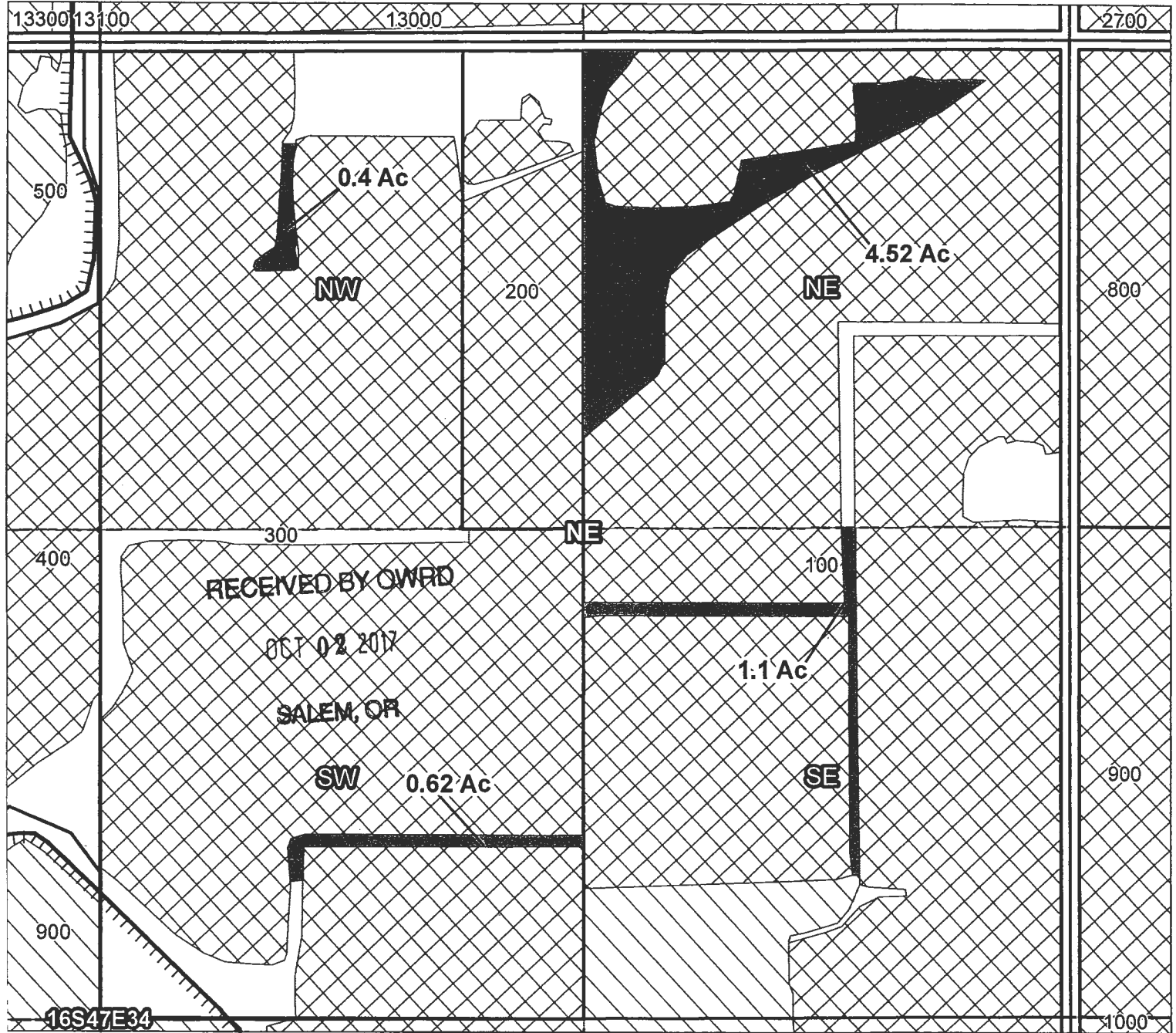
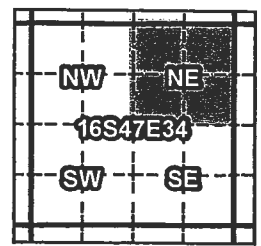
- Point of Diversion
- Pipelines and Canals
- Taxlots
- Transfer
- Primary Water Right
- Supplemental Water Right



Owyhee Irrigation District

2015 District Transfer Application "On" Map

Certificates: 75712 (IR), 75691 (IS)
for Ben Hammelman



- Taxlot 0100, 16S47E34NENE: 4.52 Acres On, 28.74 Acres Total (Cert 75712 IR) ✓
- Taxlot 0100, 16S47E34NENE: 4.52 Acres On, 28.74 Acres Total (Cert 75691 IS)
- Taxlot 0100, 16S47E34SENE: 1.1 Acres On, 32.11 Acres Total (Cert 75712 IR) ✓
- Taxlot 0100, 16S47E34SENE: 1.1 Acres On, 32.11 Acres Total (Cert 75691 IS)
- Taxlot 0300, 16S47E34NWNE: 0.4 Acres On, 33.4 Acres Total (Cert 75712 IR) ✓
- Taxlot 0300, 16S47E34NWNE: 0.4 Acres On, 33.41 Acres Total (Cert 75691 IS)
- Taxlot 0300, 16S47E34SWNE: 0.62 Acres On, 32.5 Acres Total (Cert 75712 IR)
- Taxlot 0300, 16S47E34SWNE: 0.62 Acres On, 32.5 Acres Total (Cert 75691 IS)

- Point of Diversion
- Pipelines and Canals
- Taxlots
- Transfer
- Primary Water Right
- Supplemental Water Right



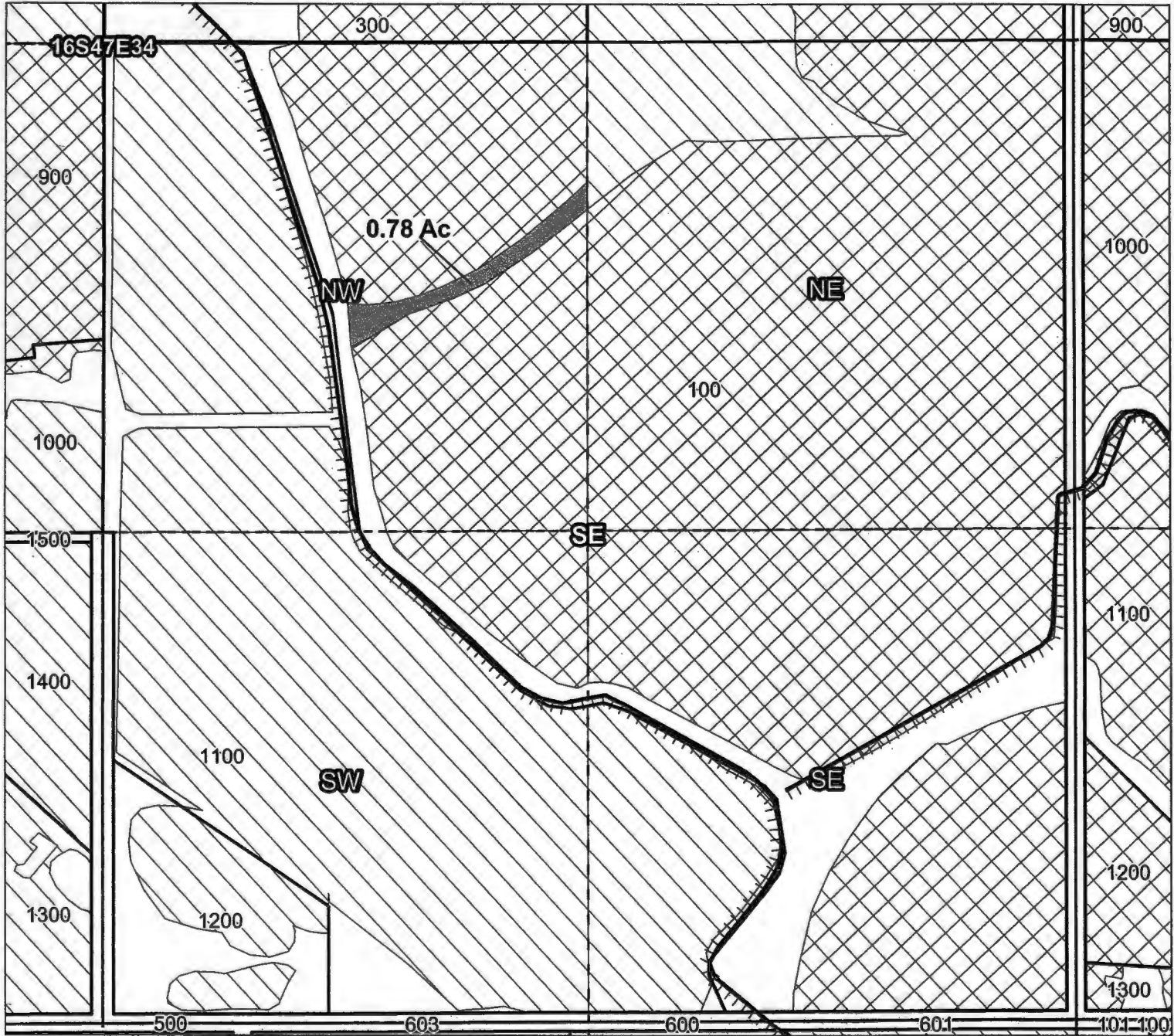
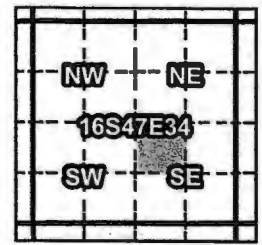
1 inch = 400 feet

Prepared by FireWhat Inc. | December 2015

Owyhee Irrigation District

2015 District Transfer Application "On" Map

Certificates: 75712 (IR), 75691 (IS)
for Ben Hammelman



Taxlot 0300, 16S47E34NWSE: 0.78 Acres On, 19.95 Acres Total (Cert 75712 IR)
Taxlot 0300, 16S47E34NWSE: 0.78 Acres On, 19.95 Acres Total (Cert 75691 IS)

RECEIVED BY OWRD

OCT 02 2017

SALEM, OR



1 inch = 400 feet

Prepared by FireWhat Inc. | December 2015

CLAIM OF BENEFICIAL USE Site Report

Transfer Number: T - 12237 District Internal Notice #: 15-69500

User Name: Verle Unruh

Place of Use:

USE	POD #	TWP	RNG	SEC	QQ	DLC	GOV'T LOT	TAX LOT	ACRES
IR		16S	47E	20	SWNE			7600	0.09
IR		16S	47E	20	SENE			7600	3.51
IR		16S	47E	20	NWNE			7600	4.85
IR		16S	47E	20	SENE			7600	1.35
IR		16S	47E	20	SWNE				6.32

District Conveyance System:

Description of Delivery System: Pivot

Headgate: 69500-1 Canal: NC 63.5

Beneficial Use:

Description of Beneficial Use: Crops

Method Used to Apply Water: _____

Method Used to Calculate Beneficial Use: _____

RECEIVED BY OWRD

User Interviewed: Yes No

Beneficial Use Made as Authorized: Yes No

OCT 02 2017

Description of Beneficial Use if Less than Authorized: _____

SALEM, OR

Inspected By: [Signature]

Date: 9/20/17

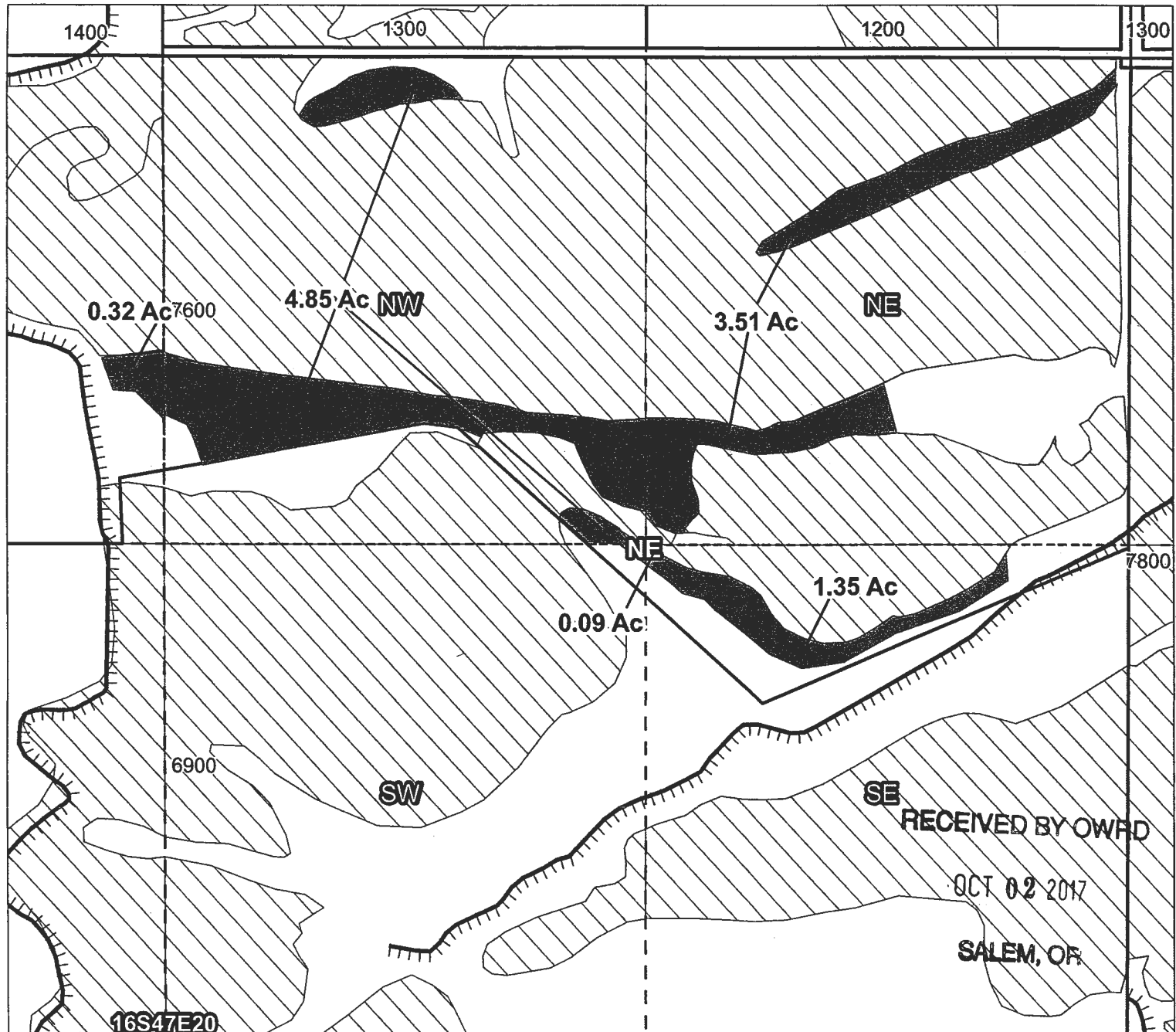
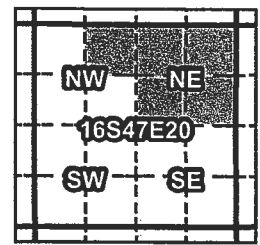
Instructions: Attach and label the corresponding final proof map.

9-22-17

Owyhee Irrigation District

2015 District Transfer Application "On" Map

Certificates: 75691 (IR)
for Verle Unruh



- Taxlot 7600, 16S47E20NENE: 3.51 Acres On, 34.81 Acres Total (Cert 75691 IR)
- Taxlot 7600, 16S47E20NWNE: 4.85 Acres On, 30.35 Acres Total (Cert 75691 IR)
- Taxlot 7600, 16S47E20SENE: 1.35 Acres On, 4.85 Acres Total (Cert 75691 IR)
- Taxlot 7600, 16S47E20SWNE: 0.32 Acres On, 6.62 Acres Total (Cert 75691 IR)
- Taxlot 7600, 16S47E20SWNE: 0.09 Acres On, 0.18 Acres Total (Cert 75691 IR)

- Point of Diversion
- TTTT Pipelines and Canals
- Taxlots
- Transfer
- ▨ Primary Water Right
- ▩ Supplemental Water Right



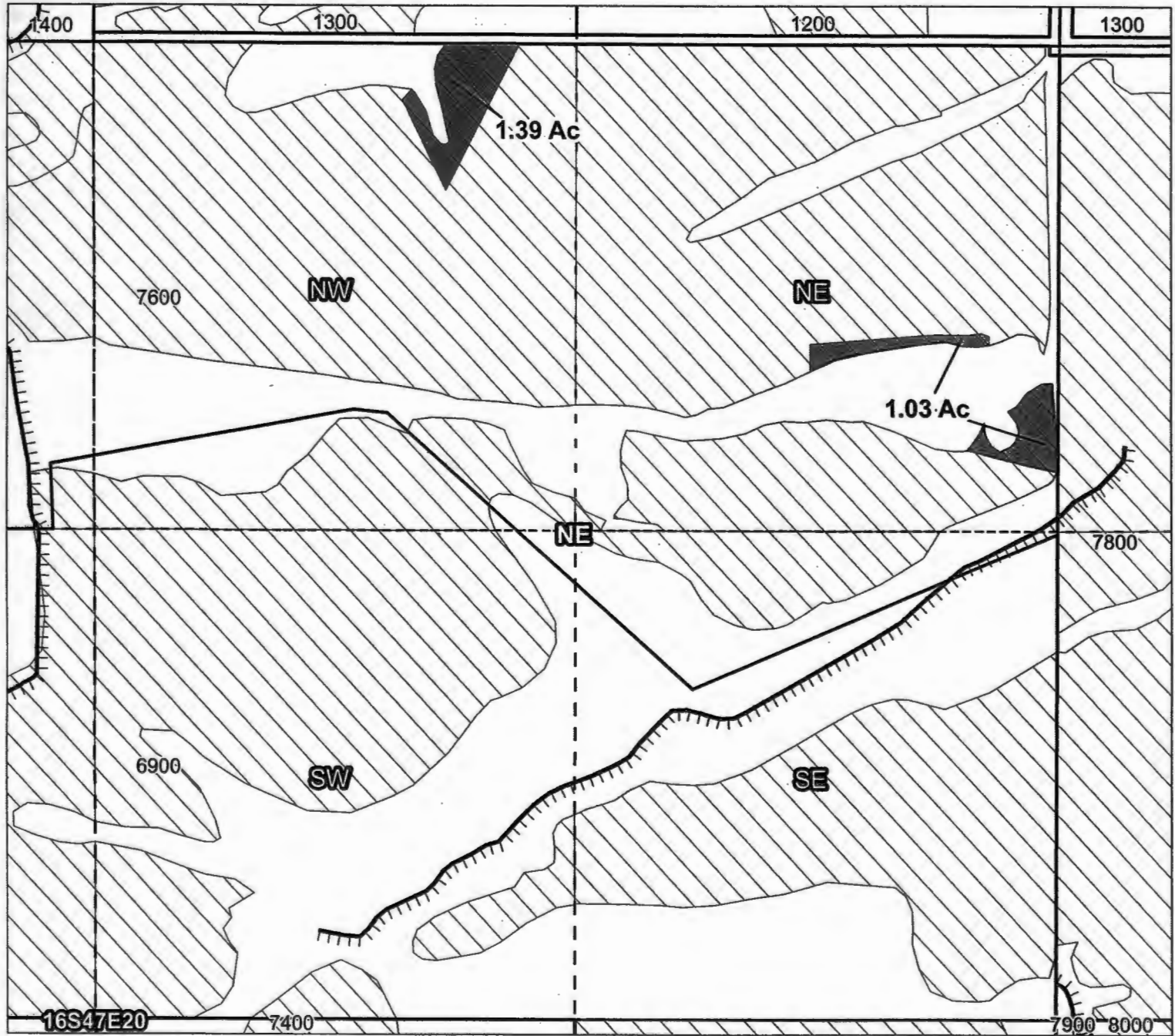
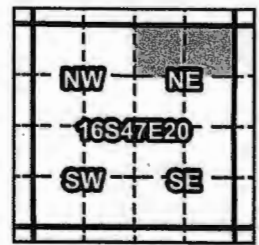
1 inch = 400 feet

Prepared by FireWhat Inc. | December 2015

Owyhee Irrigation District

2015 District Transfer Application "Off" Map

Certificates: 75691 (IR)
for Verle Unruh



Taxlot 7600, 16S47E20NENE: 1.03 Acres Off, 33.78 Acres Remaining (Cert 75691 IR)
Taxlot 7600, 16S47E20NWNE: 1.39 Acres Off, 28.96 Acres Remaining (Cert 75691 IR)

2.42

- Point of Diversion
- TTT Pipelines and Canals
- Taxlots
- Transfer
- ▨ Primary Water Right
- ▧ Supplemental Water Right

RECEIVED BY OWRD

OCT 02 2017

SALEM, OR

Prepared by FireWhat Inc. | December 2015



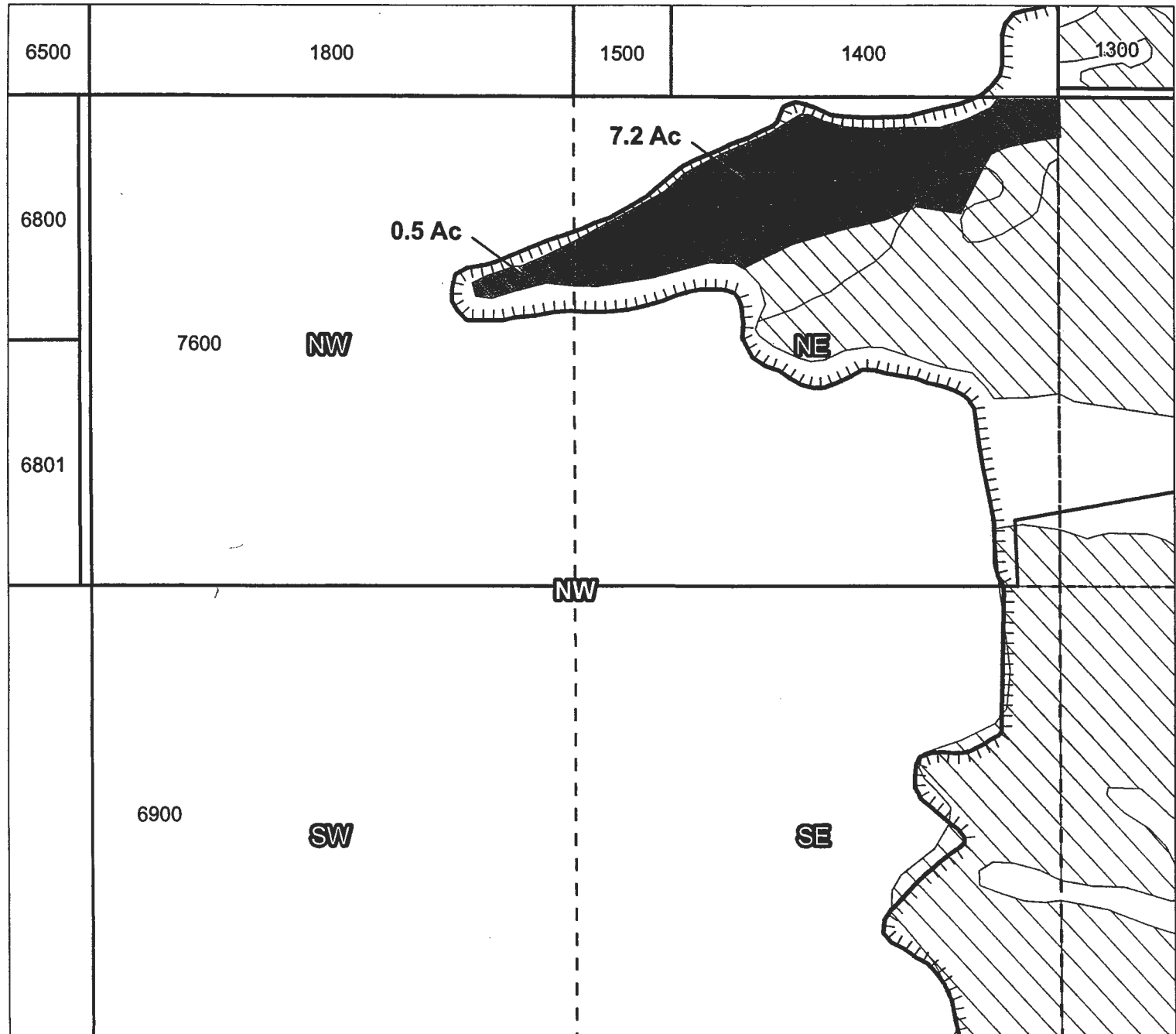
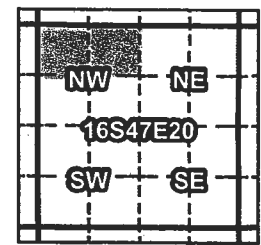
Label

1 inch = 400 feet

Owyhee Irrigation District

2015 District Transfer Application "Off" Map

Certificates: 75691 (IR)
for Verle Unruh



Taxlot 7600, 16S47E20NENW: 7.2 Acres Off, 8.6 Acres Remaining (Cert 75691 IR)
Taxlot 7600, 16S47E20NWNW: 0.5 Acres Off, 0.0 Acres Remaining (Cert 75691 IR)

- Point of Diversion
- Pipelines and Canals
- Taxlots
- Transfer
- Primary Water Right
- Supplemental Water Right

RECEIVED BY OWRD

OCT 02 2017

SALEM, OR



1 inch = 400 feet

Prepared by FireWhat Inc. | December 2015

CLAIM OF BENEFICIAL USE Site Report

Transfer Number: T - 12237 District Internal Notice #: 15-31000

User Name: Linda Kurtz

Place of Use:

USE	POD #	TWP	RNG	SEC	QQ	DLC	GOV'T LOT	TAX LOT	ACRES
IR		20S	46E	11	NENE			200	4.63

District Conveyance System:

Description of Delivery System: furrow

Headgate: 31000-1 Canal: NC 26.4

Beneficial Use:

Description of Beneficial Use: pasture

Method Used to Apply Water: _____

Method Used to Calculate Beneficial Use: _____

User Interviewed: Yes No

Beneficial Use Made as Authorized: Yes No

Description of Beneficial Use if Less than Authorized: _____

RECEIVED BY OWRD

OCT 02 2017

SALEM, OR

Inspected By: [Signature]
Linda Kurtz

Date: 9/15/2017
9-25-2017

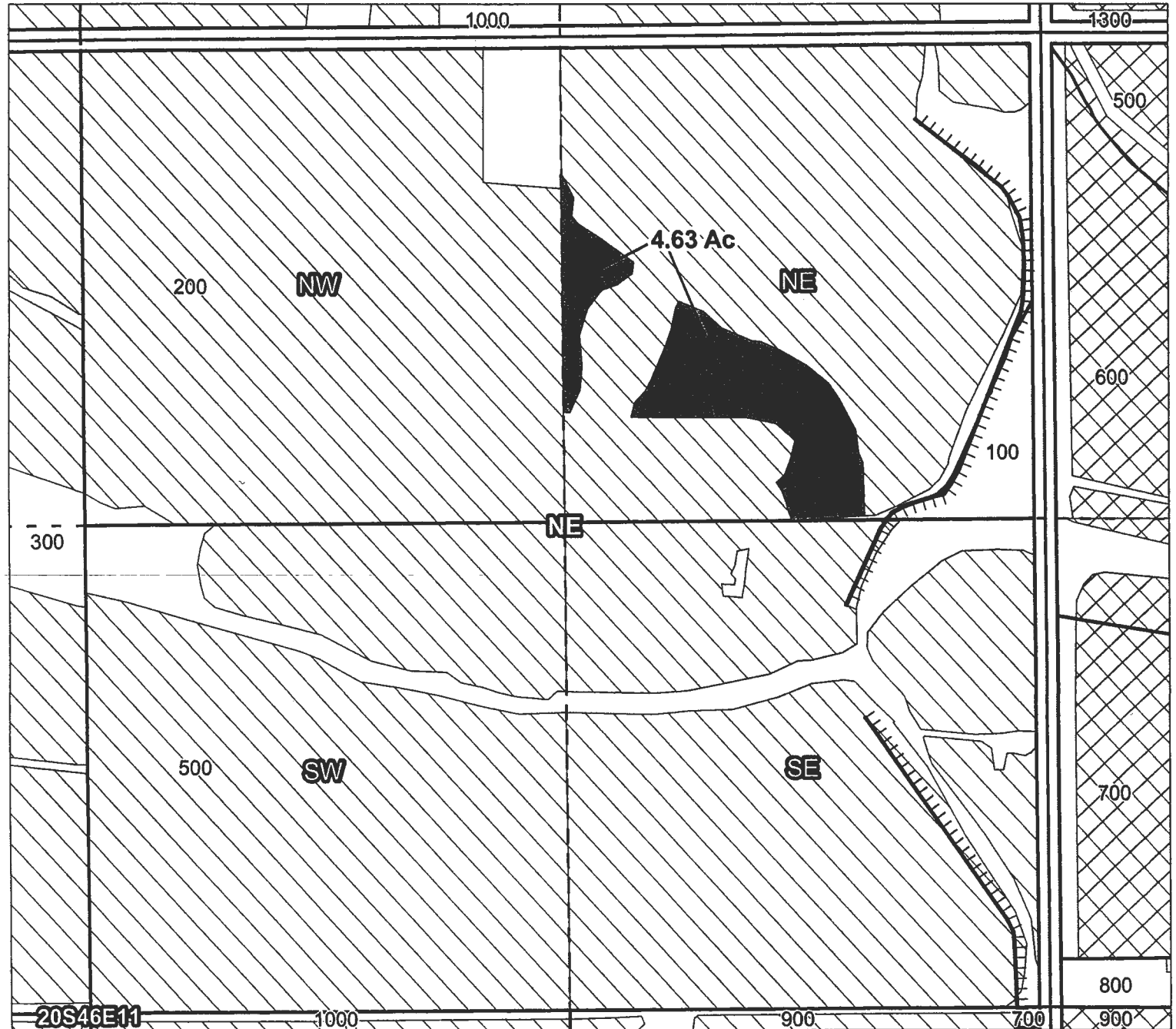
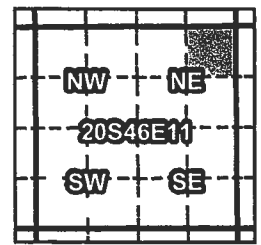
Instructions: Attach and label the corresponding final proof map.

Owyhee Irrigation District

2015 District Transfer Application "On" Map

Certificates: 75691 (IR)

for Linda Kurtz









Taxlot 0200, 20S46E11NENE: 4.63 Acres On, 33.43 Acres Total (Cert 75691 IR)

RECEIVED BY OWRD

OCT 02 2017

SALEM, OR

-  Point of Diversion
-  Pipelines and Canals
-  Taxlots
-  Transfer
-  Primary Water Right
-  Supplemental Water Right



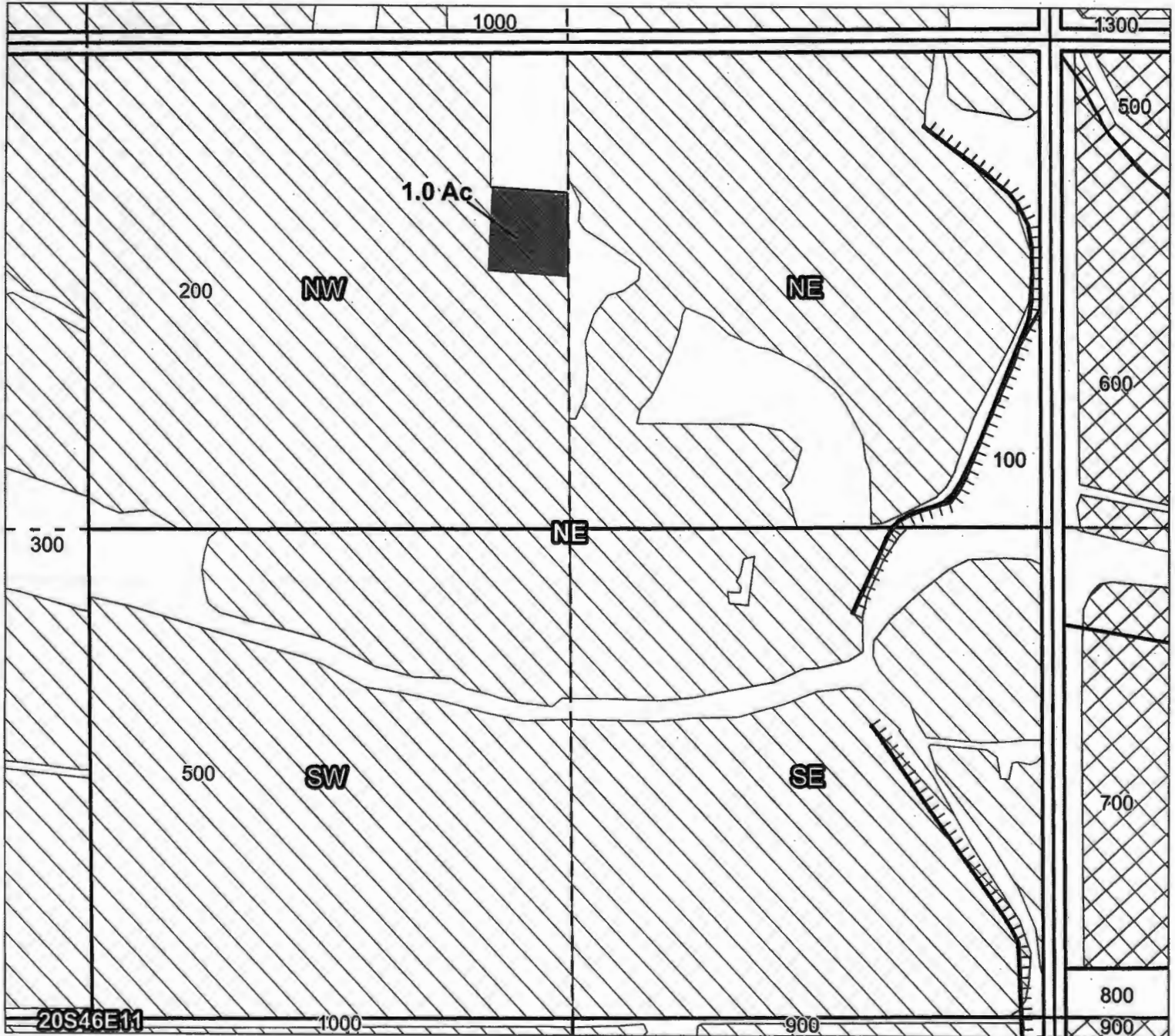
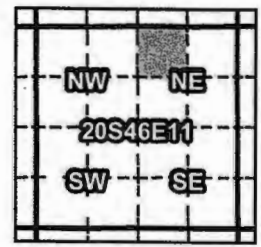
1 inch = 400 feet

Prepared by FireWhat Inc. | December 2015

Owyhee Irrigation District

2015 District Transfer Application "Off" Map

Certificates: 75691 (IR)
for Linda Kurtz



Taxlot 0200, 20S46E11NWNE: 1.0 Acres Off, 35.2 Acres Remaining (Cert 75691 IR)

- Point of Diversion
- TTTT Pipelines and Canals
- Taxlots
- Transfer
- ▨ Primary Water Right
- ▧ Supplemental Water Right

RECEIVED BY OWRD

OCT 02 2017

SALEM, OR



1 inch = 400 feet

Prepared by FireWhat Inc. | December 2015

CLAIM OF BENEFICIAL USE Site Report

Transfer Number: T - 12237 District Internal Notice #: 15-25600

User Name: Norman Bennett

Place of Use:

USE	POD #	TWP	RNG	SEC	QQ	DLC	GOV'T LOT	TAX LOT	ACRES
FR		20S	46E	18	NENW			300	4.97
FR		20S	46E	18	NWNW			300	4.46
IR		20S	46E	18	NWSE			600	9.31

District Conveyance System:

Description of Delivery System: Sprinkler

Headgate: 25600-1 Canal: NC 19.9

Beneficial Use:

Description of Beneficial Use: farm ground
Method Used to Apply Water: Sprinkler

RECEIVED BY OWRD
OCT 02 2017

Method Used to Calculate Beneficial Use: _____
SALEM, OR

User Interviewed: Yes () No

Beneficial Use Made as Authorized: Yes () No

Description of Beneficial Use if Less than Authorized:

Inspected By: M. J. [Signature]
Julie [Signature]

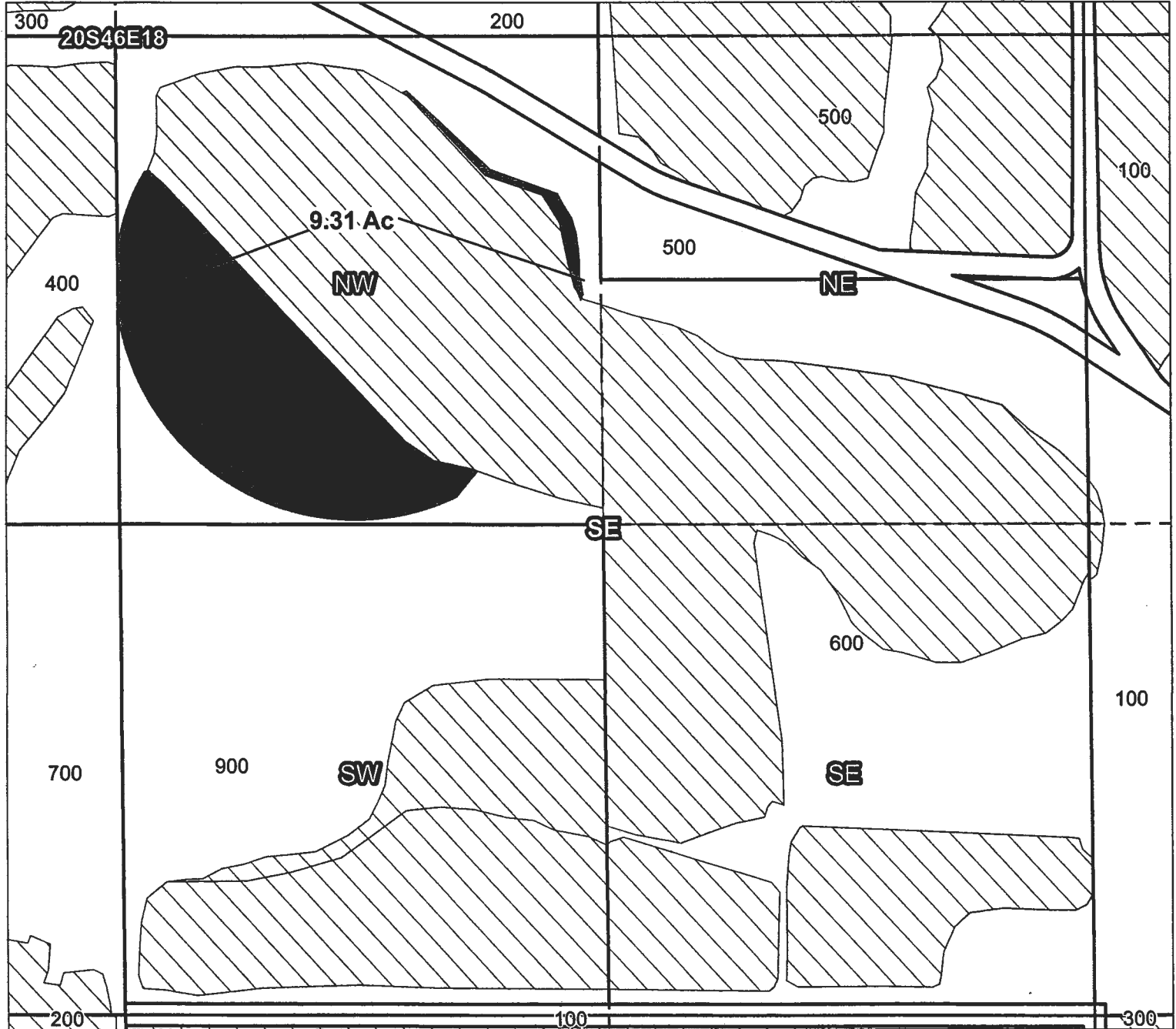
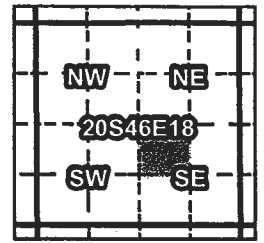
Date: 9/14/17
9/15/17

Instructions: Attach and label the corresponding final proof map.

Owyhee Irrigation District

2015 District Transfer Application "On" Map

Certificates: 75691 (IR)
for Norman Bennett



Taxlot 0600, 20S46E18NWSE: 9.31 Acres On, 29.01 Acres Total (Cert 75691 IR)

- Point of Diversion
- TTT Pipelines and Canals
- Taxlots
- Transfer
- ▨ Primary Water Right
- ▩ Supplemental Water Right

RECEIVED BY OWRD

OCT 02 2017

SALEM, OR



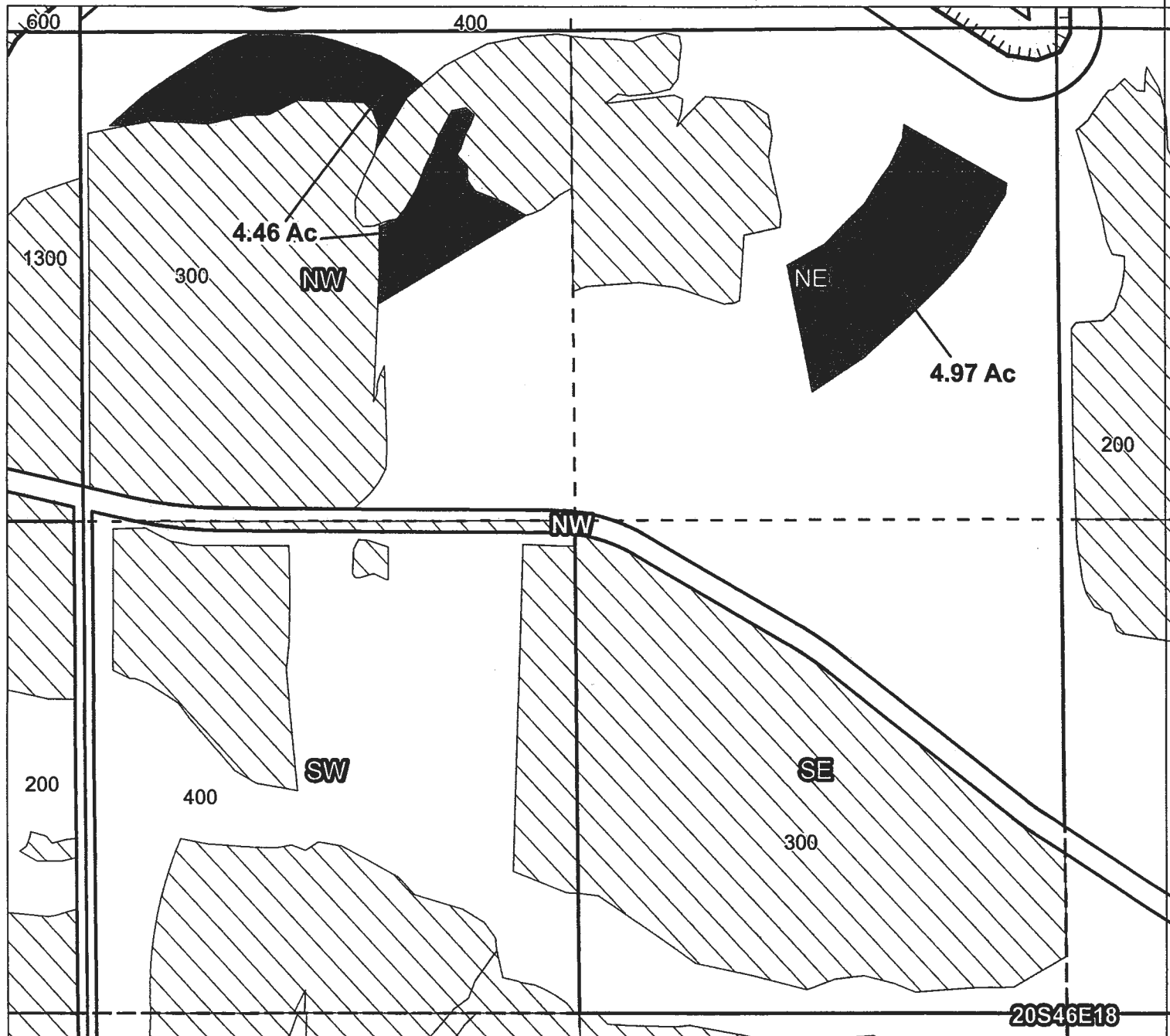
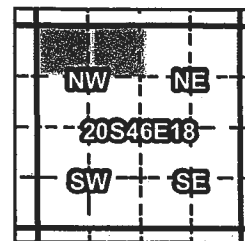
1 inch = 400 feet

Prepared by FireWhat Inc. | December 2015

Owyhee Irrigation District

2015 District Transfer Application "On" Map

Certificates: 75691 (IR)
for Norman Bennett



Taxlot 0300, 20S46E18NENW: 4.97 Acres On, 4.97 Acres Total (Cert 75691 IR)
Taxlot 0300, 20S46E18NWNW: 4.46 Acres On, 24.44 Acres Total (Cert 75691 IR)

- Point of Diversion
- Pipelines and Canals
- Taxlots
- Transfer
- Primary Water Right
- Supplemental Water Right

RECEIVED BY OWRD

OCT 02 2017

SALEM, OR



1 inch = 400 feet

Prepared by FireWhat Inc. | December 2015

CLAIM OF BENEFICIAL USE Site Report

Transfer Number: T - 12237 District Internal Notice #: 15-39100

User Name: C.R. Kester

Place of Use:

USE	POD #	TWP	RNG	SEC	QQ	DLC	GOV'T LOT	TAX LOT	ACRES
IR		19S	46E	15	714SE			3700	0.76

District Conveyance System:

Description of Delivery System: _____

Headgate: 39100-1 Canal: NC 32.2

Beneficial Use:

Description of Beneficial Use: Crops

Method Used to Apply Water: sprinkler

Method Used to Calculate Beneficial Use: _____

RECEIVED BY OWRD

User Interviewed: Yes No

OCT 02 2017

Beneficial Use Made as Authorized: Yes No

Description of Beneficial Use if Less than Authorized: _____

SALEM, OR

Inspected By: [Signature]

Date: 9/14/2017

X Charles R. Healy

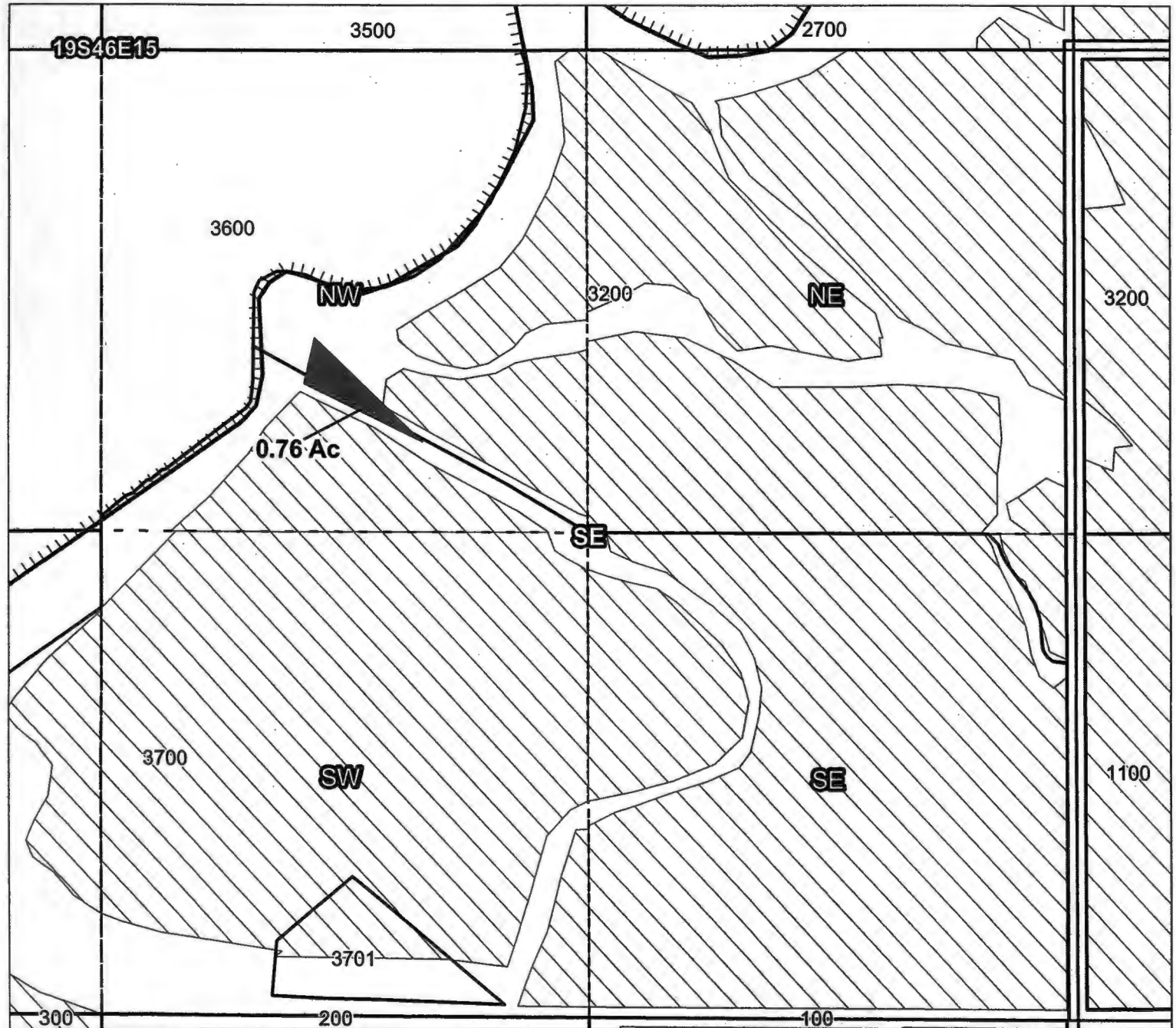
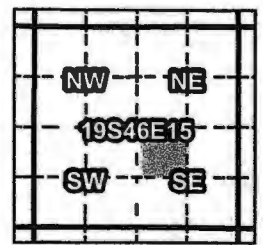
9/18/17

Instructions: Attach and label the corresponding final proof map.

Owyhee Irrigation District

2015 District Transfer Application "On" Map

Certificates: 75691 (IR)
for C.R. Kesler



Taxlot 3700, 19S46E15NWSE: 0.76 Acres On, 7.36 Acres Total (Cert 75691 IR)

RECEIVED BY OWRD

OCT 02 2017

SALEM, OR

- Point of Diversion
- TTTT Pipelines and Canals
- Taxlots
- Transfer
- ▨ Primary Water Right
- ▧ Supplemental Water Right



1 inch = 400 feet

Prepared by FireWhat Inc. | December 2015

CLAIM OF BENEFICIAL USE Site Report

Transfer Number: T - 12237 District Internal Notice #: 15-23001

User Name: Dam: Julie Hartley

Place of Use:

USE	POD #	TWP	RNG	SEC	QQ	DLC	GOV'T LOT	TAX LOT	ACRES
IR		20S	46E	8	NW/4			102	0.74
FR		20S	46E	8	SW/4			102	7.04

District Conveyance System:

Description of Delivery System: gated pipe

Headgate: 23001-1 Canal: NC 22.8

Beneficial Use:

Description of Beneficial Use: farm/pasture

Method Used to Apply Water: gated pipe

Method Used to Calculate Beneficial Use: _____

RECEIVED BY OWRD

User Interviewed: Yes () No

Beneficial Use Made as Authorized: Yes () No

OCT 02 2017

Description of Beneficial Use if Less than Authorized: _____

SALEM, OR

Inspected By: Mad [Signature] Date: 9/14/17

[Signature] 9/19/17

Instructions: Attach and label the corresponding final proof map.

Adm: Julie Hartley has requested that water rights be permanently transferred off of the property. The year of the request was 2015 and the State of Oregon has ordered a Claim of Beneficial Use site report to be completed.

Petitioner Interviewed Yes () No

Is water being applied Yes No

If yes what method is being used gated pipe



Signature of Petitioner

9/19/17
Date

Mad [Signature]
Inspected by

9/17/17
Date

RECEIVED BY OWRD

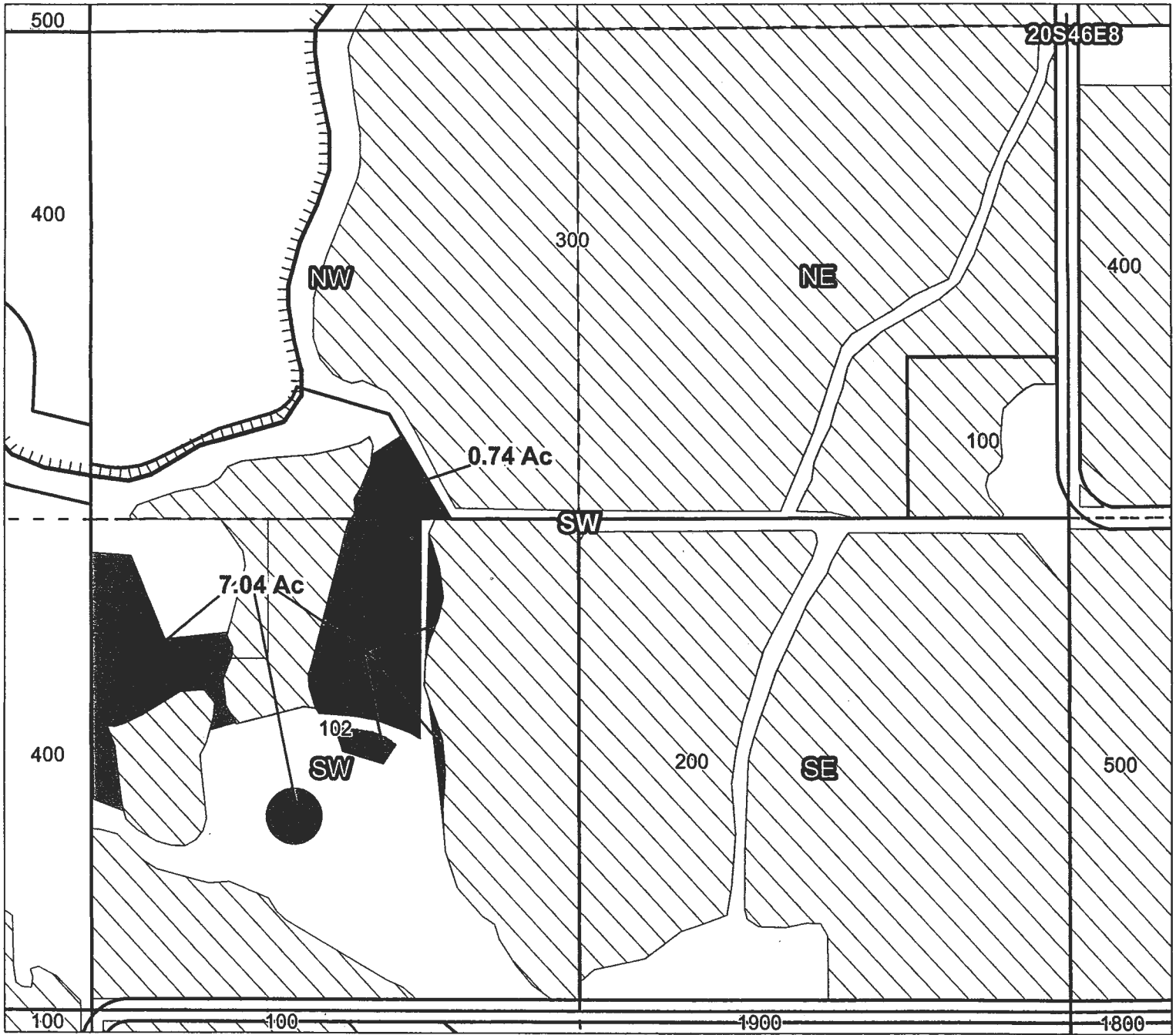
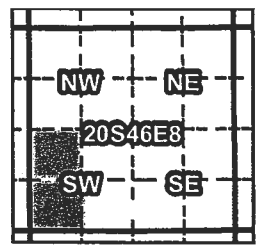
OCT 02 2017

SALEM, OR

Owyhee Irrigation District

2015 District Transfer Application "On" Map

Certificates: 75691 (IR)
for Sam & Julie Hartley









Taxlot 0102, 20S46E8NWSW: 0.74 Acres On, 18.67 Acres Total (Cert 75691 IR)
Taxlot 0102, 20S46E8SWSW: 7.04 Acres On, 26.23 Acres Total (Cert 75691 IR)

7.78

RECEIVED BY OWRD

OCT 02 2017

SALEM, OR

-  Point of Diversion
-  Pipelines and Canals
-  Taxlots
-  Transfer
-  Primary Water Right
-  Supplemental Water Right



1 inch = 400 feet

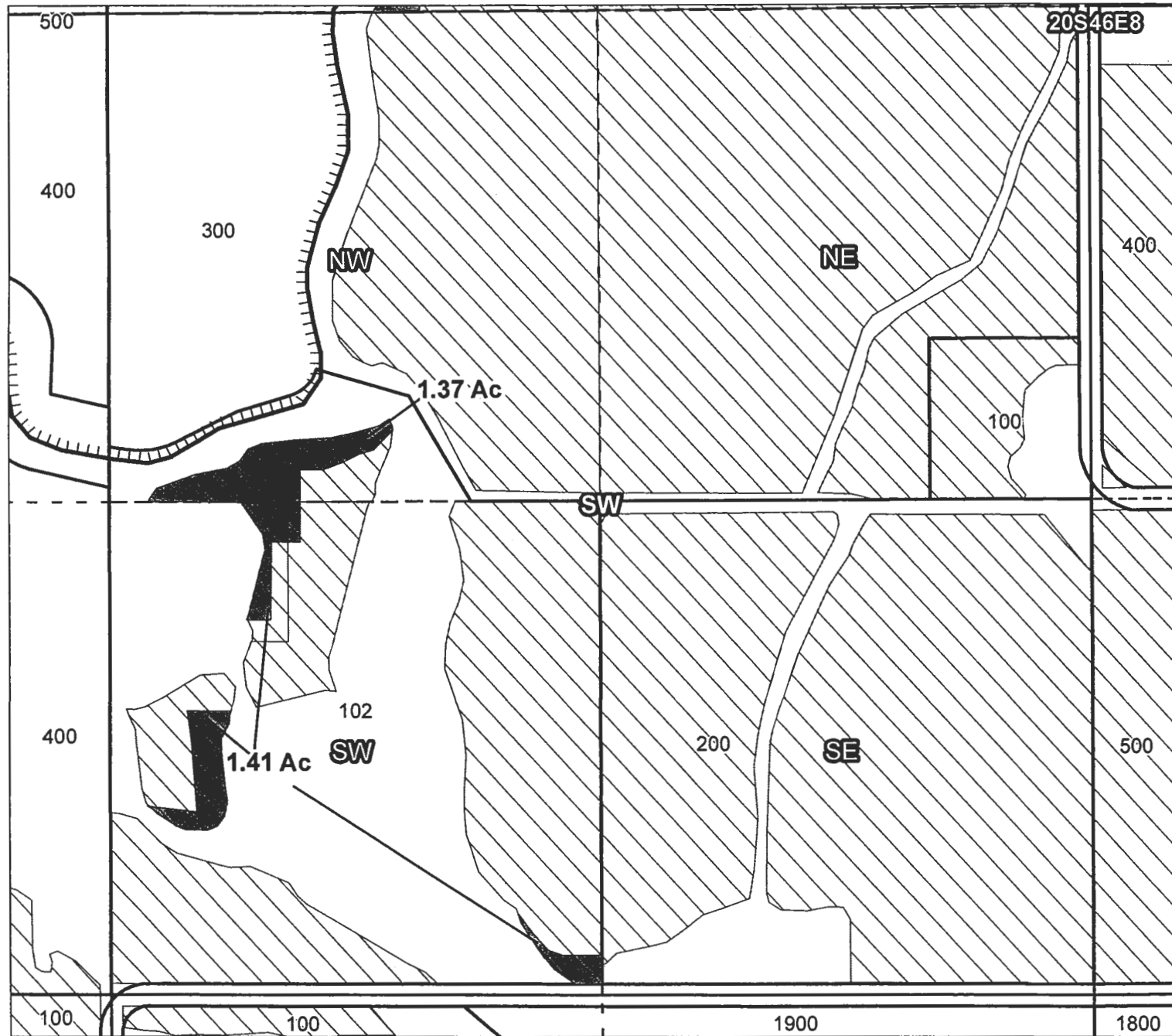
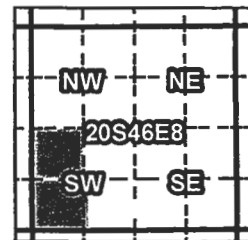
Prepared by FireWhat Inc. | December 2015

Owyhee Irrigation District

2015 District Transfer Application "Off" Map

Certificates: 75691 (IR)

for Sam & Julie Hartley



Taxlot 0102, 20S46E8NWSW: 1.37 Acres Off, 17.93 Acres Remaining (Cert 75691 IR)
 Taxlot 0102, 20S46E8SWSW: 1.41 Acres Off, 19.19 Acres Remaining (Cert 75691 IR)

- Point of Diversion
- TTT Pipelines and Canals
- Taxlots
- Transfer
- ▨ Primary Water Right
- ▩ Supplemental Water Right

RECEIVED BY OWRD

OCT 02 2017

SALEM, OR

Prepared by FireWhat Inc. | December 2015



1 inch = 400 feet

CLAIM OF BENEFICIAL USE Site Report

Transfer Number: T - 12237 District Internal Notice #: 15-48000

User Name: Barney Edison

Place of Use:

USE	POD #	TWP	RNG	SEC	QQ	DLC	GOV'T LOT	TAX LOT	ACRES
IR		185	46E	27	NESW			801	2.63
IR		185	46E	27	SWNE			801	4.25
IR		185	46E	27	NWSE			801	3.41

District Conveyance System:

Description of Delivery System: quilt

Headgate: 48000-1 Canal: MC 38.9-3.0

Beneficial Use:

Description of Beneficial Use: Crops

Method Used to Apply Water: _____

Method Used to Calculate Beneficial Use: _____

RECEIVED BY OWRD

User Interviewed: Yes No OCT 02 2017

Beneficial Use Made as Authorized: Yes No **SALEM, OR**

Description of Beneficial Use if Less than Authorized:

Inspected By: B. E. Bus Ward Date: 9/22/17
9/22/17

Instructions: Attach and label the corresponding final proof map.

Barney Edison has requested that water rights be permanently transferred off of the property. The year of the request was 2015 and the State of Oregon has ordered a Claim of Beneficial Use site report to be completed.

Petitioner Interviewed Yes () No

Is water being applied Yes () No

If yes what method is being used _____


Signature of Petitioner

9/22/17
Date

Kris Ward
Inspected by

9/22/17
Date

RECEIVED BY OWRD

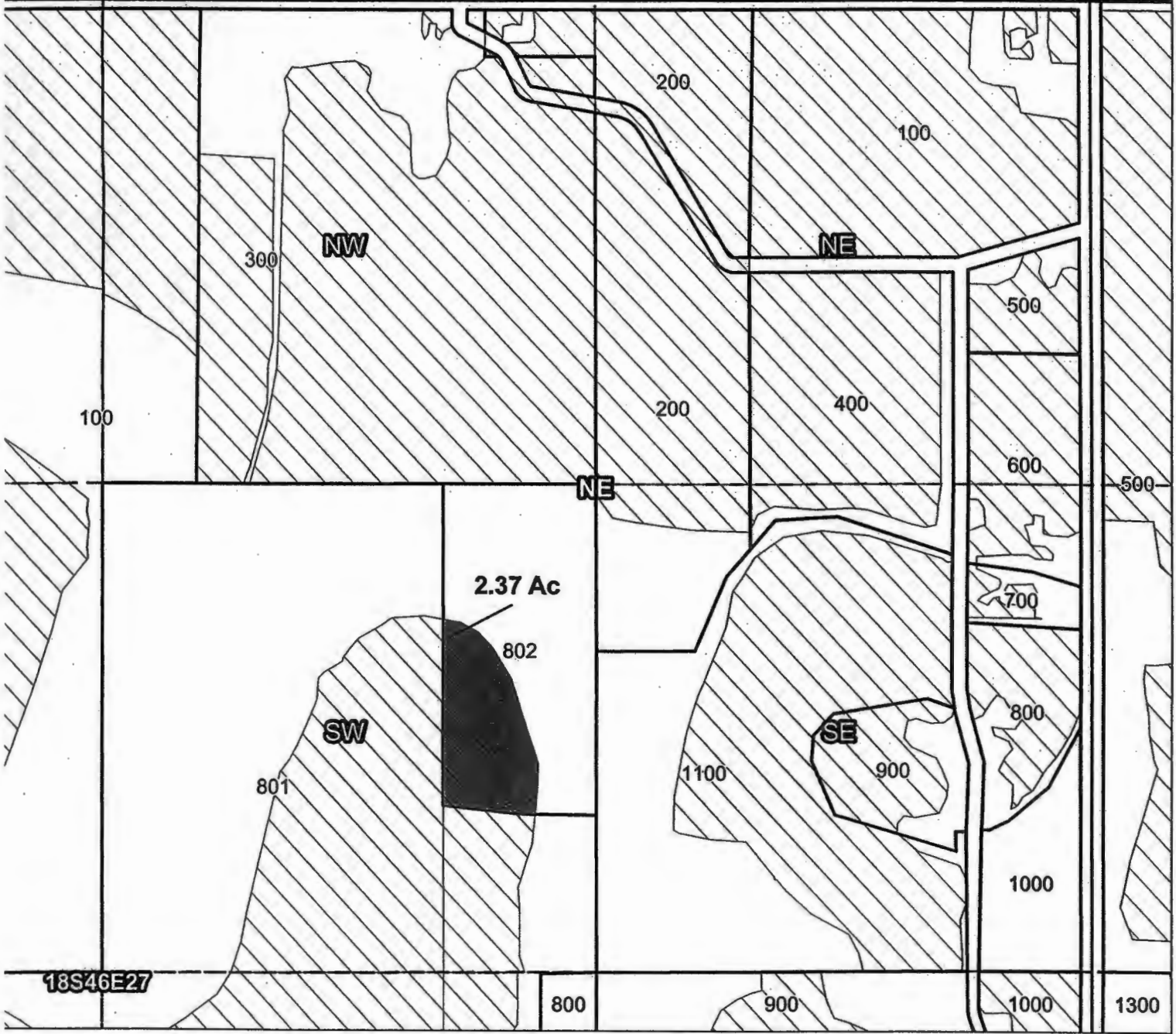
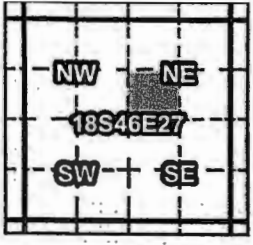
OCT 02 2017

SALEM, OR

Owyhee Irrigation District

2015 District Transfer Application "Off" Map

Certificates: 75691 (IR)
 or David Ingram



Parcel 0802, 18S46E27SWNE: 2.37 Acres Off, 7.04 Acres Remaining (Cert 75691 IR)

- Point of Diversion
- TTT Pipelines and Canals
- Taxlots
- Transfer
- ▨ Primary Water Right
- ▩ Supplemental Water Right

RECEIVED BY OWRD

OCT 02 2017

SALEM, OR



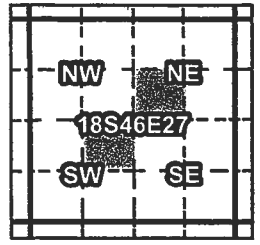
1 inch = 400 feet

Prepared by FireWhat Inc. | December 2015

Owyhee Irrigation District

2015 District Transfer Application "Off" Map

Certificates: 75691 (IR)
for Barney Edison



Taxlot 0801, 18S46E27NESW: 2.82 Acres Off, 6.58 Acres Remaining (Cert 75691 IR)
 Taxlot 0801, 18S46E27SWNE: 3.73 Acres Off, 9.77 Acres Remaining (Cert 75691 IR)

6.58

RECEIVED BY OWRD

OCT 02 2017

SALEM, OR

- Point of Diversion
- TTT Pipelines and Canals
- Taxlots
- Transfer
- ▨ Primary Water Right
- ▧ Supplemental Water Right



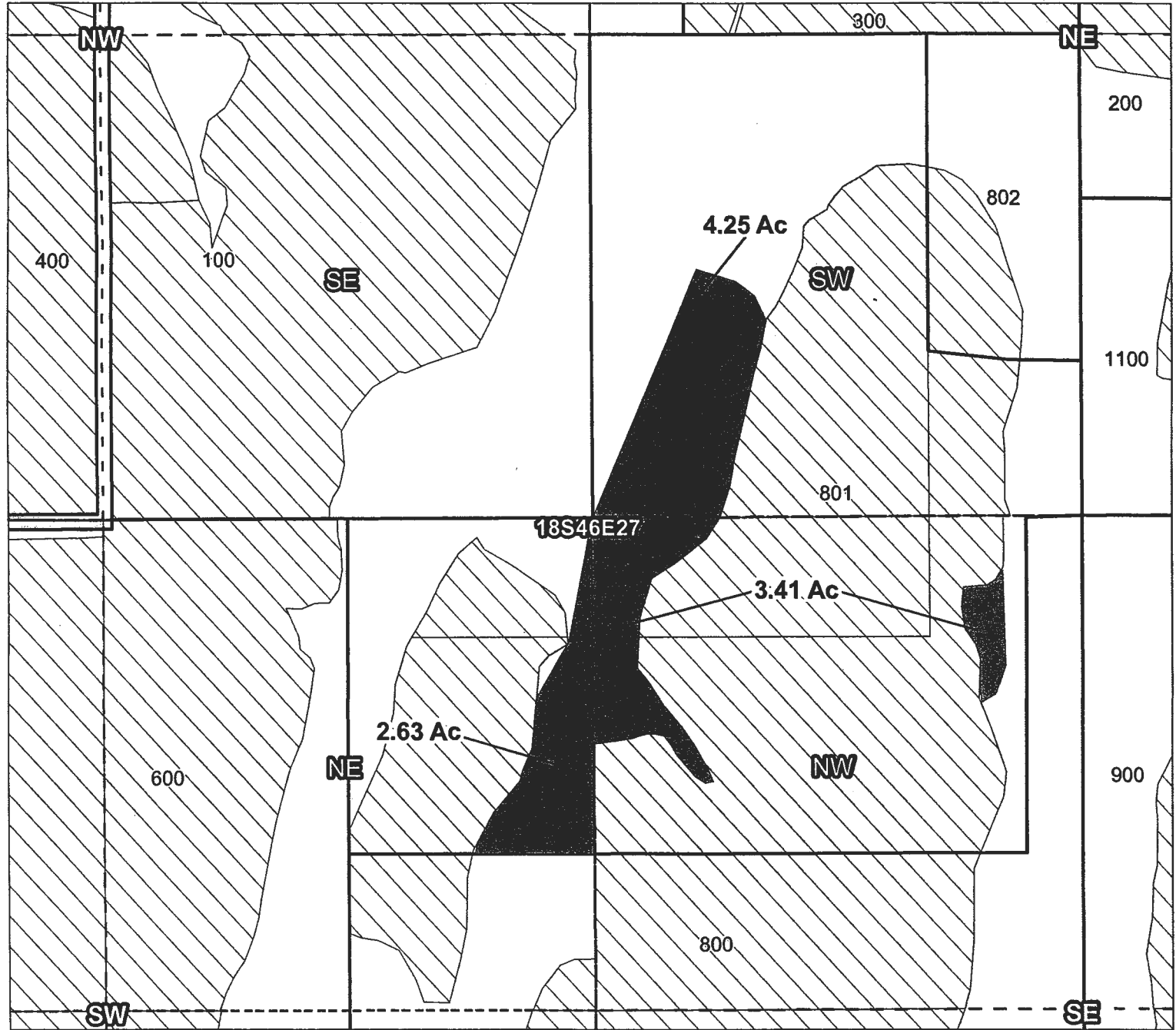
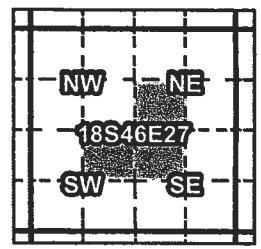
1 inch = 400 feet

Prepared by FireWhat Inc. | December 2015

Owyhee Irrigation District

2015 District Transfer Application "On" Map

Certificates: 75691 (IR)
for Barney Edison



Taxlot 0801, 18S46E27NESW: 2.63 Acres On, 9.21 Acres Total (Cert 75691 IR)
 Taxlot 0801, 18S46E27SWNE: 4.25 Acres On, 11.29 Acres Total (Cert 75691 IR)
 Taxlot 0801, 18S46E27NWSE: 3.41 Acres On, 31.0 Acres Total (Cert 75691 IR)

10.29

RECEIVED BY OWRD

OCT 02 2017

SALEM, OR

- Point of Diversion
- ▬▬▬ Pipelines and Canals
- ▭ Taxlots
- Transfer
- ▨ Primary Water Right
- ▧ Supplemental Water Right



1 inch = 400 feet

Prepared by FireWhat Inc. | December 2015

CLAIM OF BENEFICIAL USE Site Report

Transfer Number: T - 12237 District Internal Notice #: 15-46401

User Name: Henry Bishop

Place of Use:

USE	POD #	TWP	RNG	SEC	QQ	DLC	GOV'T LOT	TAX LOT	ACRES
IR		185	46E	27	SWSW			700	0.78

District Conveyance System:

Description of Delivery System: pipe line

Headgate: 46401-1 Canal: NC 38.9

Beneficial Use:

Description of Beneficial Use: lawn/crop/garden

Method Used to Apply Water: _____

Method Used to Calculate Beneficial Use: _____

RECEIVED BY OWRD

User Interviewed: Yes () No

Beneficial Use Made as Authorized: Yes () No

OCT 02 2017

Description of Beneficial Use if Less than Authorized: _____

SALEM, OR

Inspected By: Kris Ward

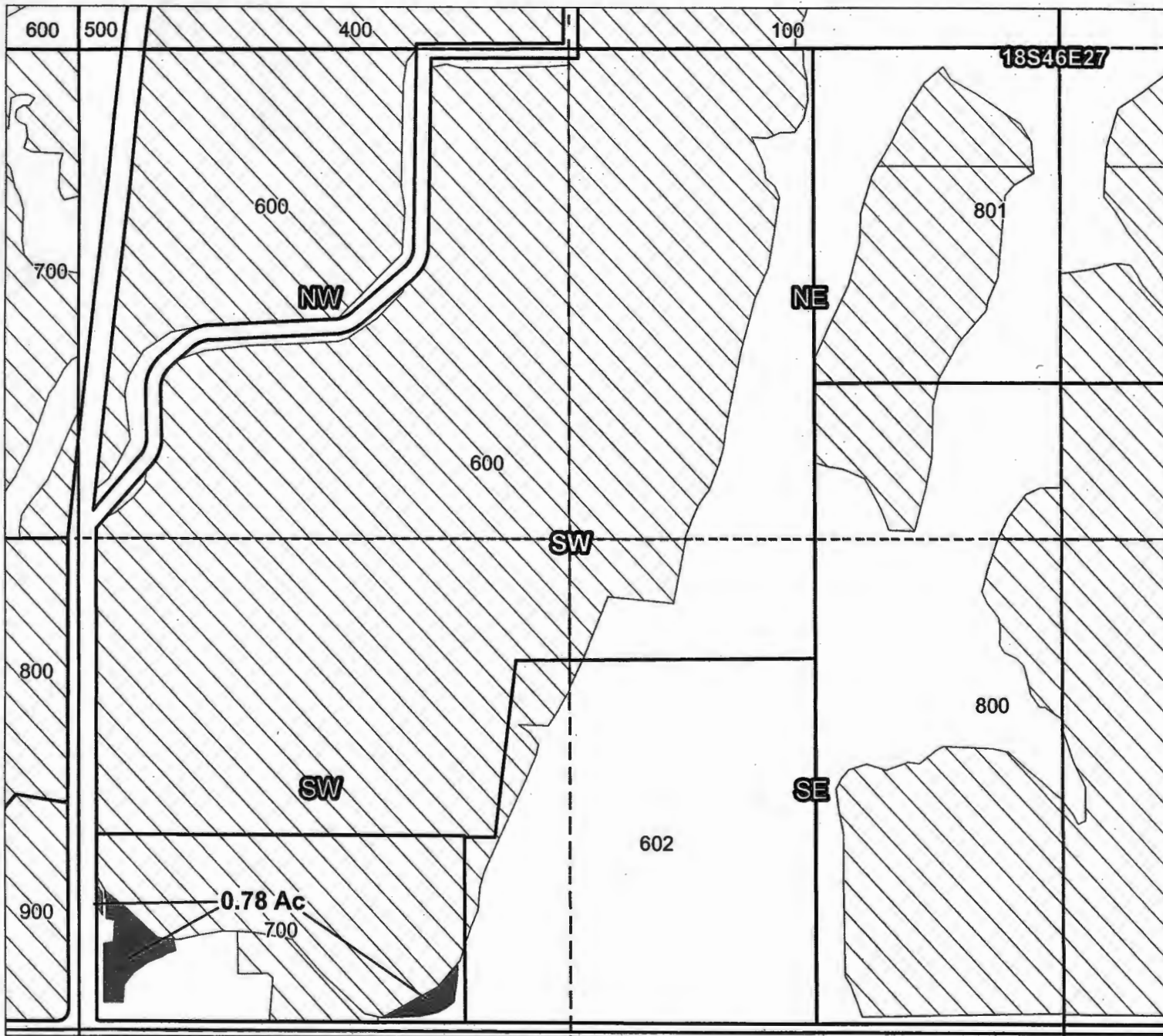
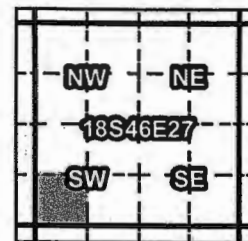
Date: 9/22/2017

Instructions: Attach and label the corresponding final proof map.

Owyhee Irrigation District

2015 District Transfer Application "On" Map

Certificates: 75691 (IR)
for Henry Bishop



Taxlot 0700, 18S46E27SWSW: 0.78 Acres On, 31.54 Acres Total (Cert 75691 IR)

- Point of Diversion
- Pipelines and Canals
- Taxlots
- Transfer
- Primary Water Right
- Supplemental Water Right

RECEIVED BY OWRD

OCT 02 2017

SALEM, OR



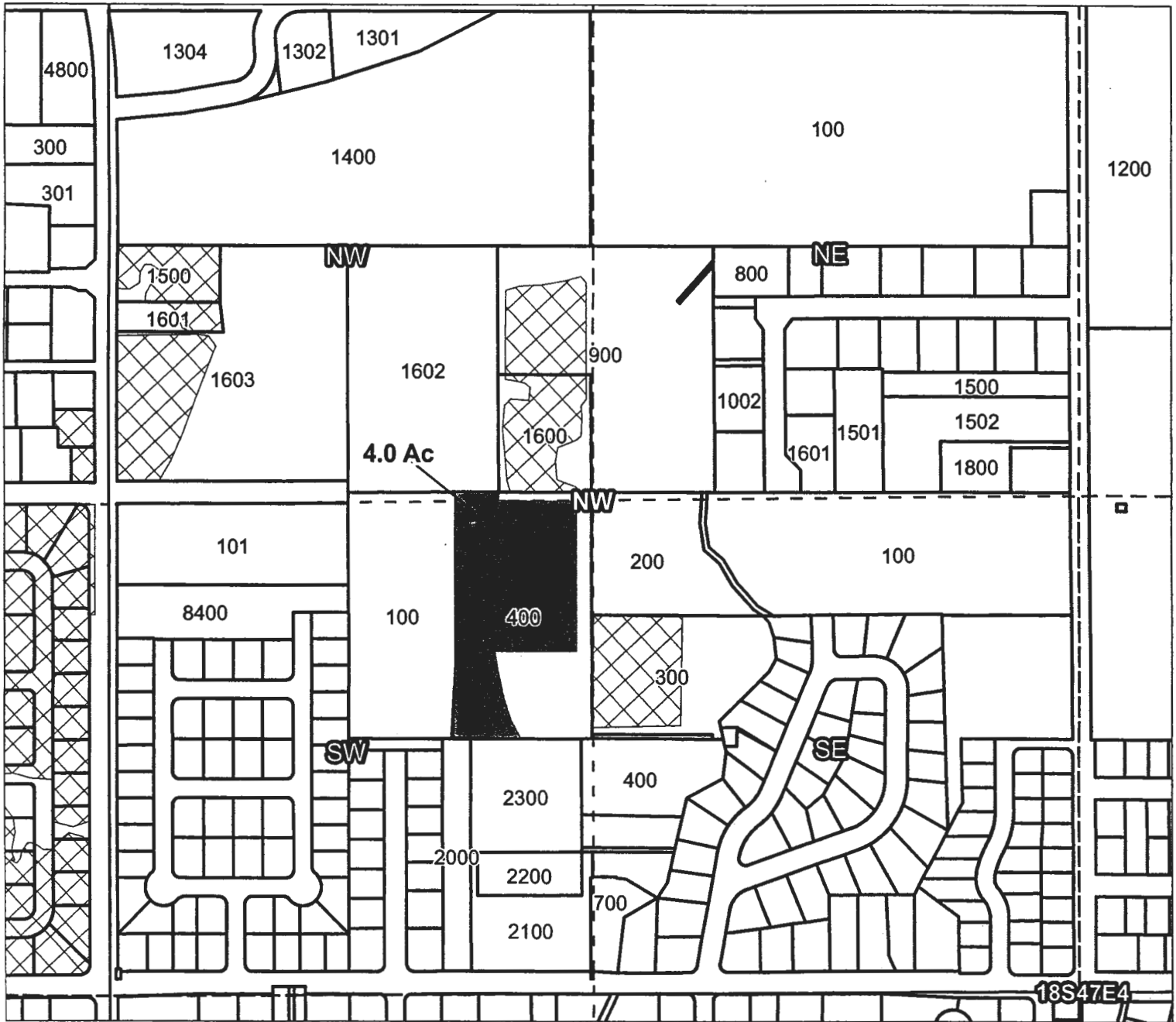
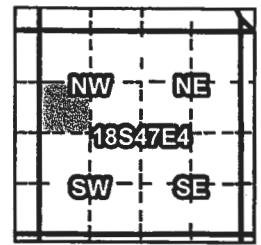
1 inch = 400 feet

Prepared by FireWhat Inc. | December 2015

Owyhee Irrigation District

2015 District Transfer Application "On" Map

Certificates: 75691 (IR), 75708 (IS), 75689 (IS)
for Ken Poole



Taxlot 0400, 18S47E4SWNW: 4.0 Acres On, 4.0 Acres Total (Cert 75691 IR)
 Taxlot 0400, 18S47E4SWNW: 4.0 Acres On, 4.0 Acres Total (Cert 75708 IS)
 Taxlot 0400, 18S47E4SWNW: 4.0 Acres On, 4.0 Acres Total (Cert 75689 IS)

RECEIVED BY OWRD

OCT 02 2017

SALEM, OR

- Point of Diversion
- TTTT Pipelines and Canals
- Taxlots
- Transfer
- ▨ Primary Water Right
- ▩ Supplemental Water Right



1 inch = 400 feet

Prepared by FireWhat Inc. | December 2015

CLAIM OF BENEFICIAL USE Site Report

Transfer Number: T - 12237 District Internal Notice #: 15-4101

User Name: Chad Cruickshank

Place of Use:

USE	POD #	TWP	RNG	SEC	QQ	DLC	GOV'T LOT	TAX LOT	ACRES
IR		21S	46E	5	SE SW S. W. 30		70	700	21.19
IR		21S	46E	8	SW NW			700	5.79

District Conveyance System:

Description of Delivery System: pivot/furrow

Headgate: 4101-1
4101-2
4101-3 Canal: KL 05.4-0.5

Beneficial Use:

Description of Beneficial Use: farm

Method Used to Apply Water: pivot

Method Used to Calculate Beneficial Use: _____

RECEIVED BY OWRD

User Interviewed: Yes () No

Beneficial Use Made as Authorized: Yes () No

OCT 02 2017

Description of Beneficial Use if Less than Authorized: _____

SALEM, OR

Inspected By: Mik Frankhs
Chad Cruickshank

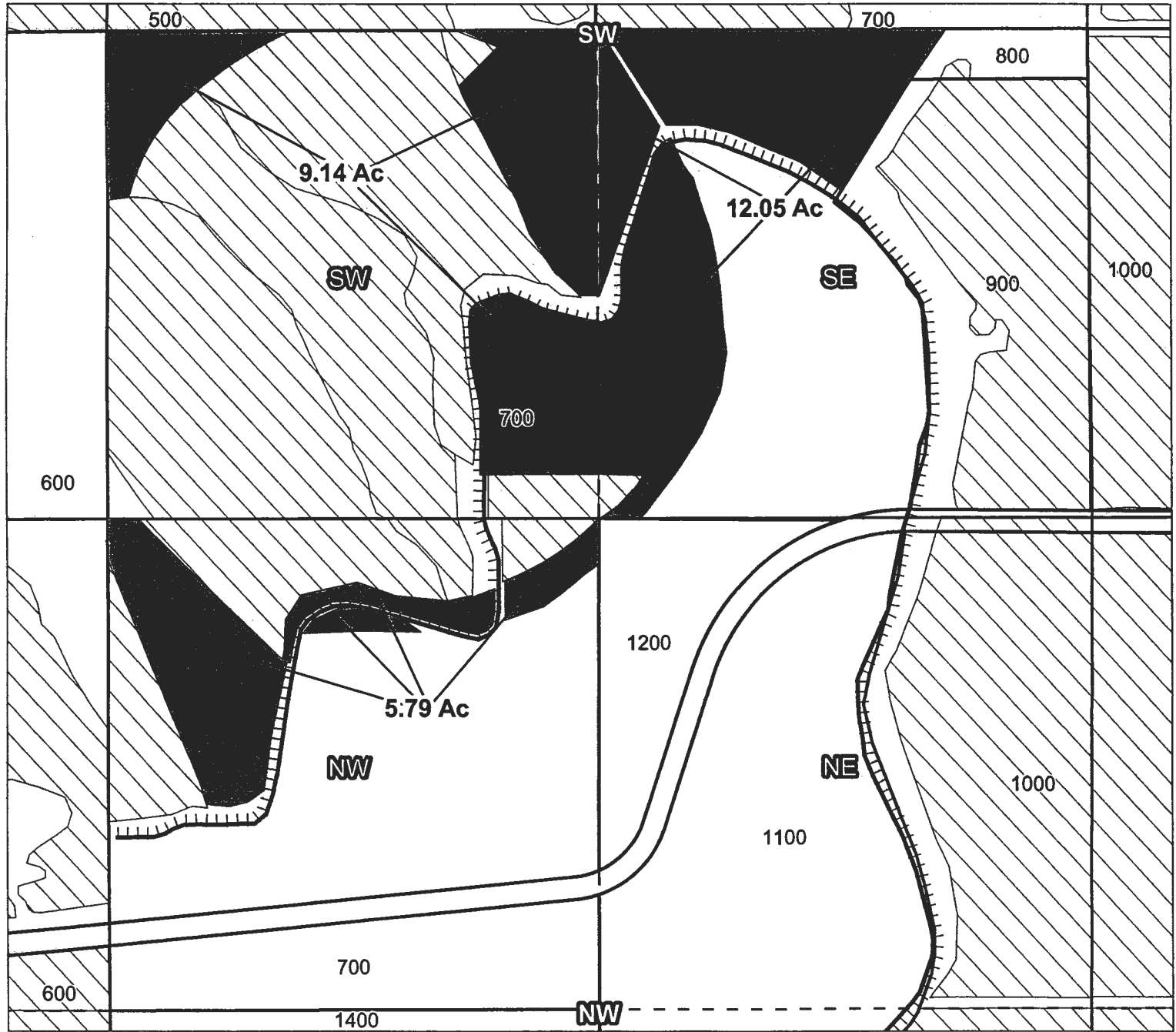
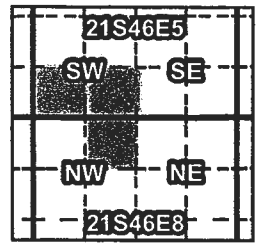
Date: 9-14-17
9/15/2017

Instructions: Attach and label the corresponding final proof map.

Owyhee Irrigation District

2015 District Transfer Application "On" Map

Certificates: 75691 (IR)
for Chad Cruickshank



Taxlot 0700, 21S46E5SESW: 12.05 Acres On, 22.85 Acres Total (Cert 75691 IR)
 Taxlot 0700, 21S46E5SWSW: 9.14 Acres On, 39.33 Acres Total (Cert 75691 IR)
 Taxlot 0700, 21S46E8NWNW: 5.79 Acres On, 13.15 Acres Total (Cert 75691 IR)

- Point of Diversion
- TTT Pipelines and Canals
- Taxlots
- Transfer
- ▨ Primary Water Right
- ▩ Supplemental Water Right

RECEIVED BY OWRD

OCT 02 2017

SALEM, OR



1 inch = 400 feet

Prepared by FireWhat Inc. | December 2015

CLAIM OF BENEFICIAL USE Site Report

Transfer Number: T - 12237 District Internal Notice #: 15-76400

User Name: Marilynne Dixon

Place of Use:

USE	POD #	TWP	RNG	SEC	QQ	DLC	GOV'T LOT	TAX LOT	ACRES
FR		17S	47E	17	NWNE			100	0.74

District Conveyance System:

Description of Delivery System: _____

Headgate: _____ Canal: _____

Beneficial Use:

RECEIVED BY OWRD

Description of Beneficial Use: _____

Method Used to Apply Water: _____ **OCT 02 2017**

Method Used to Calculate Beneficial Use: _____ **SALEM, OR**

User Interviewed: () Yes (X) No

Beneficial Use Made as Authorized: () Yes (X) No

Description of Beneficial Use if Less than Authorized:

Shawn Yelding, the ditch rider, inspected the piece to have been watered and it had not been watered.

Inspected By: _____ Date: _____

Instructions: Attach and label the corresponding final proof map.