



SPF WATER
ENGINEERING

October 12, 2017

State of Oregon
Water Resources Department
725 Summer Street NE, Suite A
Salem, OR 97301-1266

Subject: Application for Permanent Water Right Transfer

To Whom It May Concern,

Enclosed on behalf of the Vale Ranches, LLC, is a permanent transfer application proposing changes to Certificates 87990 and 87991.

Check No. 1148 for \$4,770 is enclosed for the filing fee. Thank you very much for your consideration and assistance in this matter. Please call me if you have any questions.

Sincerely,

A handwritten signature in cursive script that reads "Lori Graves".

Lori Graves
Water Rights Specialist

Cc: Greg Amaral

Enclosures

SPF file number: 901.0170

RECEIVED BY OWRD

OCT 16 2017

SALEM, OR



State of Oregon
 Water Resources Department
 725 Summer Street NE, Suite A
 Salem, Oregon 97301-1266
 (503) 986-0900

Application for Permanent Water Right Transfer

Part 1 of 5 – Minimum Requirements Checklist

This transfer application will be returned if Parts 1 through 5 and all required attachments are not completed and included.
 For questions, please call (503) 986-0900, and ask for Transfer Section.

RECEIVED BY OWRD

Check all items included with this application. (N/A = Not Applicable)

OCT 16 2017

- Part 1 – Completed Minimum Requirements Checklist.
- Part 2 – Completed Transfer Application Map Checklist. SALEM, OR
- Part 3 – Application Fee, payable by check to the Oregon Water Resources Department, and completed Fee Worksheet, page 3. Try the new online fee calculator at: http://apps.wrd.state.or.us/apps/misc/wrd_fee_calculator. If you have questions, call Customer Service at (503) 986-0801.
- Part 4 – Completed Applicant Information and Signature.
- Part 5 – Information about Water Rights to be Transferred: **How many water rights are to be transferred? 2 List them here: Certificate 87990 and 87991**
Please include a separate Part 5 for each water right. (See instructions on page 6)

Attachments:

- Completed Transfer Application Map.
- Completed Evidence of Use Affidavit and supporting documentation.
- N/A Affidavit(s) of Consent from Landowner(s) (if the applicant does not own the land the water right is on.)
- N/A Supplemental Form D – For water rights served by or issued in the name of an irrigation district. Complete when the transfer applicant is not the irrigation district.
- N/A Land Use Information Form with approval and signature (or signed land use form receipt stub). Not required if water is to be diverted, conveyed, and/or used only on federal lands or if **all** of the following apply: a) a change in place of use only, b) no structural changes, c) the use of water is for irrigation only, and d) the use is located within an irrigation district or an exclusive farm use zone.
- N/A Water Well Report/Well Log for changes in point(s) of appropriation (well(s)) or additional point(s) of appropriation.
- N/A Geologist Report for a change from a surface water point of diversion to a ground water point of appropriation (well), if the proposed well is more than 500' from the surface water source and more than 1000' upstream or downstream from the point of diversion. See OAR 690-380-2130 for requirements and applicability.

(For Staff Use Only)

WE ARE RETURNING YOUR APPLICATION FOR THE FOLLOWING REASON(S):

<input type="checkbox"/> Application fee not enclosed/insufficient	<input type="checkbox"/> Map not included or incomplete
<input type="checkbox"/> Land Use Form not enclosed or incomplete	<input type="checkbox"/> Part _____ is incomplete
<input type="checkbox"/> Additional signature(s) required	
Other/Explanation _____	
Staff: _____ 503-986-0 _____	Date: ____/____/____

OCT 16 2017

Part 2 of 5 – Transfer Application Map Checklist

SALEM, OR

Your transfer application will be returned if any of the map requirements listed below are not met.

Please be sure that the transfer application map you submit includes all the required items and matches the existing water right map. Check all boxes that apply.

- N/A Certified Water Right Examiner (CWRE) Stamp and Original Signature. For a list of CWREs, see http://apps.wrd.state.or.us/apps/wr/cwre_license_view/. CWRE stamp and signature are not required for substitutions.
- N/A If more than three water rights are involved, separate maps are needed for each water right.
- Permanent quality printed with dark ink on good quality paper.
- The size of the map can be 8½ x 11 inches, 8½ x 14 inches, 11 x 17 inches, or up to 30 x 30 inches. For 30 x 30 inch maps, one extra copy is required.
- A north arrow, a legend, and scale.
- The scale of the map must be: 1 inch = 400 feet, ~~1 inch = 1,320 feet~~, the scale of the Final Proof/Claim of Beneficial Use Map (the map used when the permit was certificated), the scale of the county assessor map if the scale is not smaller than 1 inch = 1,320 feet, or a scale that has been pre-approved by the Department.
- Township, Range, Section, ¼ ¼, DLC, Government Lot, and other recognized public land survey lines.
- Tax lot boundaries (property lines) are required. Tax lot numbers are recommended.
- Major physical features including rivers and creeks showing direction of flow, lakes and reservoirs, roads, and railroads.
- Major water delivery system features from the point(s) of diversion/appropriation such as main pipelines, canals, and ditches.
- Existing place of use that includes separate hachuring for each water right, priority date, and use including number of acres in each quarter-quarter section, government lot, or in each quarter-quarter section as projected within government lots, donation land claims, or other recognized public land survey subdivisions. If less than the entirety of the water right is being changed, a separate hachuring is needed for lands left unchanged.
- N/A Proposed place of use that includes separate hachuring for each water right, priority date, and use including number of acres in each quarter-quarter section, government lot, or in each quarter-quarter section as projected within government lots, donation land claims, or other recognized public land survey subdivisions.
- Existing point(s) of diversion or well(s) with distance and bearing or coordinates from a recognized survey corner. This information can be found in your water right certificate or permit.
- N/A If you are proposing a change in point(s) of diversion or well(s), show the proposed location and label it clearly with distance and bearing or coordinates. If GPS coordinates are used, latitude-longitude coordinates may be expressed as either degrees-minutes-seconds with at least one digit after the decimal (example – 42°32'15.5") or degrees-decimal with five or more digits after the decimal (example – 42.53764°).

Part 4 of 5 – Applicant Information and Signature

Applicant Information

APPLICANT/BUSINESS NAME Vale Ranches, LLC			PHONE NO. 707-864-1196	ADDITIONAL CONTACT NO.
ADDRESS 1606 Amaral Court			FAX NO.	
CITY Fairfield	STATE CA	ZIP 94534	E-MAIL amaralranch@aol.com	
BY PROVIDING AN E-MAIL ADDRESS, CONSENT IS GIVEN TO RECEIVE ALL CORRESPONDENCE FROM THE DEPARTMENT ELECTRONICALLY. COPIES OF THE FINAL ORDER DOCUMENTS WILL ALSO BE MAILED.				

Agent Information – The agent is authorized to represent the applicant in all matters relating to this application.

AGENT/BUSINESS NAME Lori Graves, SPF Water Engineering			PHONE NO. 208-383-4140	ADDITIONAL CONTACT NO.
ADDRESS 300 E. Mallard Dr., Ste 350			FAX NO. 208-383-4156	
CITY Boise	STATE ID	ZIP 83706	E-MAIL lgraves@spfwater.com	
BY PROVIDING AN E-MAIL ADDRESS, CONSENT IS GIVEN TO RECEIVE ALL CORRESPONDENCE FROM THE DEPARTMENT ELECTRONICALLY. COPIES OF THE FINAL ORDER DOCUMENTS WILL ALSO BE MAILED.				

Explain in your own words what you propose to accomplish with this transfer application, and why:
(1) Change the irrigation place of use to more accurately reflect current and proposed irrigation practices, (2) dedicate senior water right to preferred acres, and (3) allow ground water authorized under certificate 87990 to be diverted from any of the three authorized wells as allowed for certificate 87991.

If you need additional space, continue on a separate piece of paper and attach to the application as "Attachment 1".

Check this box if this project is fully or partially funded by the American Recovery and Reinvestment Act. (Federal stimulus dollars)

Check One Box

- By signing this application, I understand that, upon receipt of the draft preliminary determination and prior to Department approval of the transfer, I will be required to provide landownership information and evidence that I am authorized to pursue the transfer as identified in OAR 690-380-4010(5); **OR**
- I affirm the applicant is a municipality as defined in ORS 540.510(3)(b) and that the right is in the name of the municipality or a predecessor; **OR**
- I affirm the applicant is an entity with the authority to condemn property and is acquiring by condemnation the property to which the water right proposed for transfer is appurtenant and have supporting documentation.


RECEIVED BY OWF

OCT 16 2017

SALEM, OR

I understand that prior to Department approval of the transfer application, I may be required to submit payment to the Department for publication of a notice in a newspaper with general circulation in the area where the water right is located, once per week for two consecutive weeks. If more than one qualifying newspaper is available, I suggest publishing the notice in the following newspaper: _____.

I (we) affirm that the information contained in this application is true and accurate.


Print Name (and Title if applicable) **Greg Amaral, Manager**
Date **October 4, 2017**

Is the applicant the sole owner of the land on which the water right, or portion thereof, proposed for transfer is located? Yes No *If NO, include signatures of all deeded landowners (and mailing and/or e-mail addresses if different than the applicant's) or attach affidavits of consent (and mailing and/or e-mail addresses) from all landowners or individuals/entities to which the water right(s) were conveyed.*

Check the following boxes that apply:

- The applicant is responsible for completion of change(s). Notices and correspondence should continue to be sent to the applicant.
- The receiving landowner will be responsible for completing the proposed change(s) after the final order is issued. Copies of notices and correspondence should be sent to this landowner.
- Both the receiving landowner and applicant will be responsible for completion of change(s). Copies of notices and correspondence should be sent to this landowner and the applicant.

At this time, are the lands in this transfer application in the process of being sold? Yes No

If YES, and you know who the new landowner will be, please complete the receiving landowner information table below. If you do not know who the new landowner will be, then a request for assignment will have to be filed for at a later date.

If a property sells, the certificated water right(s) located on the land belong to the new owner, unless a sale agreement or other document states otherwise. For more information see: <http://www.oregon.gov/owrd/docs/transfer-propertytransactions.pdf>

RECEIVING LANDOWNER NAME			PHONE NO.	ADDITIONAL CONTACT NO.
ADDRESS				FAX NO.
CITY	STATE	ZIP	E-MAIL	

RECEIVED BY OWRD
OCT 16 2017

Describe any special ownership circumstances here: _____

SALEM, OR

- Check here if any of the water rights proposed for transfer are or will be located within or served by an irrigation or other water district. (Tip: Complete and attach Supplemental Form D.)

IRRIGATION DISTRICT NAME	ADDRESS		
CITY	STATE	ZIP	

- Check here if water for any of the rights supplied under a water service agreement or other contract for stored water with a federal agency or other entity.

ENTITY NAME	ADDRESS		
CITY	STATE	ZIP	



To meet State Land Use Consistency Requirements, you must list all county, city, municipal corporation, or tribal governments within whose jurisdiction water will be diverted, conveyed or used.

ENTITY NAME	ADDRESS		
Klamath County Planning Department	305 Main St. #1		
CITY	STATE	ZIP	
Klamath Falls	OR	97601	

ENTITY NAME	ADDRESS		
CITY	STATE	ZIP	

INSTRUCTIONS for editing the Application Form

To add additional lines to tables within the forms or to copy and paste additional Part 5 pages, please **save the application form to your computer**. Unlock the document by using one of the following instructions for your Microsoft Word software version:

Microsoft Word 2003

Unlock the document by one of the following:

- Using the **Tools** menu => click **Unprotect Document**;
- OR**
- Using the **Forms** toolbar => click on the **Protect/Unprotect** icon.

To relock the document to enable the checkboxes to work, you will need to:

- Using the **Tools** menu => click **Protect Document**;
- OR**
- Using the **Forms** toolbar => click on the **Protect/Unprotect** icon.

Microsoft Word 2007

- Unlock the document by clicking the **Review** tab, then click **Protect Document**, then click **Stop Protect**
- To relock the document, click **Editing Restrictions**, then click **Allow Only This Type of Editing**, select **Filling In Forms** from the drop-down menu, then check **Yes, Start Enforcing Protection**.

Microsoft Word 2010

- Unlock the document by clicking the **Review** tab; toggle the **Restrict Editing** icon at the upper right, then click **Stop Protect** at the bottom right. Then uncheck the "Allow only this type of editing in the document: **Filling in forms**" in the "Editing restrictions" section on the right-hand list of options.
- To relock the document, check the **Editing Restrictions/Allow Only This Type of Editing/Filling In Forms** box from the drop-down menu, then check **Yes, Start Enforcing Protection**. You do not need to assign a password for the editing restrictions.

Other Alternatives:

- Photocopy pages or tables in Part 5, ~~mark through~~ any non-applicable information, insert/attach photocopied pages to document in the appropriate location, and manually amend page numbers as necessary (e.g. Page 5 6 of 9 10).
- You may refer to additional attachments that you may include, such as separately produced tables or spreadsheets to convey large numbers of rows of place of use listings, owner/property parcels, etc. You may contact the Department at 503-986-0900 and ask for Transfer Staff if you have questions.

Once the application has been unlocked, you may:

- add additional rows to tables using the Table tools, and
- select and copy the pages of Part 5 and paste as many additional sets of Part 5 pages as needed at the end of the application.

After editing, re-lock the document to enable checkboxes to work.

RECEIVED BY OWRD

OCT 16 2017

Part 5 of 5 – Water Right Information

Please use a separate Part 5 for each water right being changed. See instructions on page 6, to copy and paste additional Part 5s, or to add additional rows to tables within the form.

CERTIFICATE # 87990

RECEIVED BY OWRD

Description of Water Delivery System

System capacity: 2.59 cubic feet per second (cfs) OR
1163 gallons per minute (gpm)

OCT 16 2017

SALEM, OR

Describe the current water delivery system or the system that was in place at some time within the last five years. Include information on the pumps, canals, pipelines, and sprinklers used to divert, convey, and apply the water at the authorized place of use. 3 wells, pumps, gravity and pressurized irrigation system

Table 1. Location of Authorized and Proposed Point(s) of Diversion (POD) or Appropriation (POA)
(Note: If the POD/POA name is not specified on the certificate, assign it a name or number here.)

POD/POA Name or Number	Is this POD/POA Authorized on the Certificate or is it Proposed?	If POA, OWRD Well Log ID# (or Well ID Tag # L-)	Twp		Rng		Sec	¼ ¼		Tax Lot, DLC or Gov't Lot	Measured Distances (from a recognized survey corner)
Well 1	<input checked="" type="checkbox"/> Authorized <input type="checkbox"/> Proposed	KLAM 2368	37	S	11 .5	E	15	SW	SW		450 feet north & 390 feet east from SW corner, Section 15
Well 2	<input checked="" type="checkbox"/> Authorized <input type="checkbox"/> Proposed	NOT FOUND	37	S	11 .5	E	22	SW	SE		850 feet north & 530 feet east from S1/4 corner, Section 22
Well 3	<input checked="" type="checkbox"/> Authorized <input type="checkbox"/> Proposed	KLAM 10080	37	S	11 .5	E	22	SE	NW		2000 feet south & 1710 feet east from NW corner, Section 22
	<input type="checkbox"/> Authorized <input type="checkbox"/> Proposed										

Check all type(s) of change(s) proposed below (change "CODES" are provided in parentheses):

- | | |
|--|---|
| <input checked="" type="checkbox"/> Place of Use (POU) | <input type="checkbox"/> Supplemental Use to Primary Use (S to P) |
| <input type="checkbox"/> Character of Use (USE) | <input checked="" type="checkbox"/> Point of Appropriation/Well (POA) |
| <input type="checkbox"/> Point of Diversion (POD) | <input type="checkbox"/> Additional Point of Appropriation (APOA) |
| <input type="checkbox"/> Additional Point of Diversion (APOD) | <input type="checkbox"/> Substitution (SUB) |
| <input type="checkbox"/> Surface Water POD to Ground Water POA (SW/GW) | <input type="checkbox"/> Government Action POD (GOV) |

Will all of the proposed changes affect the entire water right?

- Yes Complete only the Proposed ("to" or "on" lands) section of Table 2 on the next page. Use the "CODES" listed above to describe the proposed changes.
- No Complete all of Table 2 to describe the portion of the water right to be changed.

Please use and attach additional pages of Table 2 as needed.
See page 6 for instructions.

Do you have questions about how to fill-out the tables?
Contact the Department at 503-986-0900 and ask for Transfer Staff.

Table 2. Description of Changes to Water Right Certificate # 87990 Part 1

List the change proposed for the acreage in each ¼ ¼. If more than one change is proposed, specify the acreage associated with each change.
If there is more than one POD/POA involved in the proposed changes, specify the acreage associated with each POD/POA.

AUTHORIZED (the "from" or "off" lands) The listing that appears on the certificate BEFORE PROPOSED CHANGES List only that part or portion of the water right that will be changed.											Proposed Changes (see "CODES" from previous page)	PROPOSED (the "to" or "on" lands) The listing as it would appear AFTER PROPOSED CHANGES are made.											
Twp	Rng	Sec	¼ ¼	Tax Lot	Gvt Lot or DLC	Acres	Type of USE listed on Certificate	POD(s) or POA(s) (name or number from Table 1)	Priority Date	Twp		Rng	Sec	¼ ¼	Tax Lot	Gvt Lot or DLC	Acres	New Type of USE	POD(s)/ POA(s) to be used (from Table 1)	Priority Date			
EXAMPLE																							
2	S	9	E 15	NE NW	100	15.0	IRRIGATION	POD #1 POD #2	1901	POU/POD	2	S	9	E 1	NW NW	500	1	10.0	POD #5	1901			
											2	S	9	E 2	SW NW	500		5.0	POD #6	1901			
37	S	11.5	E 15	NW SW	3100	0.2	IRRIG	POD 1&3	1987	POU&POA	37	S	11.5	E 16	SE NE	3100		0.6	POD 1,2,3	1987			
37	S	11.5	E 15	SW SW	3100	5.1	IRRIG	POD 1&3	1987	POU&POA	37	S	11.5	E 16	SW NE	3100		14.9	POD 1,2,3	1987			
37	S	11.5	E 16	SW NE	3100	12.3	IRRIG	POD 1&3	1987	POU&POA	37	S	11.5	E 16	SE NW	3100		1.0	POD 1,2,3	1987			
37	S	11.5	E 16	SE NE	3100	1.3	IRRIG	POD 1&3	1987	POU&POA	37	S	11.5	E 16	NE SW	3100		8.6	POD 1,2,3	1987			
37	S	11.5	E 16	SE NW	3100	0.1	IRRIG	POD 1&3	1987	POU&POA	37	S	11.5	E 16	SE SW	3100		0.2	POD 1,2,3	1987			
37	S	11.5	E 16	NE SW	3100	5.6	IRRIG	POD 1&3	1987	POU&POA	37	S	11.5	E 16	NE SE	3100		10.8	POD 1,2,3	1987			
37	S	11.5	E 16	NE SE	3100	25.3	IRRIG	POD 1&3	1987	POU&POA	37	S	11.5	E 16	NW SE	3100		40	POD 1,2,3	1987			
37	S	11.5	E 16	NW SE	3100	39.8	IRRIG	POD 1&3	1987	POU&POA	37	S	11.5	E 16	SW SE	3100		6.0	POD 1,2,3	1987			
37	S	11.5	E 16	SW SE	3100	9.2	IRRIG	POD 1&3	1987	POU&POA	37	S	11.5	E 22	SW NE	3100		3.0	POD 1,2,3	1987			
37	S	11.5	E 16	SE SE	3100	9.6	IRRIG	POD 1&3	1987	POU&POA	37	S	11.5	E 22	NE NW	3100		0.5	POD 1,2,3	1987			
TOTAL ACRES:												TOTAL ACRES:											

Additional remarks: See additional sheets below.

Revised 7/27/2017

Permanent Transfer Application Form – Page 8 of 16

RECEIVED BY OWRD

TACS

OCT 16 2017


SALEM, OR

T 12762

For Place of Use or Character of Use Changes

Are there other water right certificates, water use permits or ground water registrations associated with the "from" or the "to" lands? Yes No

If YES, list the certificate, water use permit, or ground water registration numbers: Certificate 87991.

 Pursuant to ORS 540.510, any "layered" water use such as an irrigation right that is supplemental to a primary right proposed for transfer must be included in the transfer or be cancelled. Any change to a ground water registration must be filed separately in a ground water registration modification application.

For Substitution (ground water supplemental irrigation will be substituted for surface water primary irrigation)

Ground water supplemental Permit or Certificate # _____;
Surface water primary Certificate # _____.

RECEIVED BY OWRD

OCT 16 2017

For a change from Supplemental Irrigation Use to Primary Irrigation Use

Identify the primary certificate to be cancelled. Certificate # _____

SALEM, OR

For a change in point(s) of appropriation (well(s)) or additional point(s) of appropriation:

Well log(s) are attached for each authorized and proposed well(s) that are clearly labeled and associated with the corresponding well(s) in Table 1 above and on the accompanying application map.

Tip: You may search for well logs on the Department's web page at:

http://apps.wrd.state.or.us/apps/gw/well_log/Default.aspx

AND/OR

Describe the construction of the authorized and proposed well(s) in Table 3 for any wells that do not have a well log. For *proposed wells not yet constructed or built*, provide "a best estimate" for each requested information element in the table. The Department recommends you consult a licensed well driller, geologist, or certified water right examiner to assist with assembling the information necessary to complete Table 3.

Table 3. Construction of Point(s) of Appropriation

SEE ATTACHMENT D

Any well(s) in this listing must be clearly tied to corresponding well(s) described in Table 1 and shown on the accompanying application map. Failure to provide the information will delay the processing of your transfer application until it is received. The information is necessary for the department to assess whether the proposed well(s) will access the same source aquifer as the authorized point(s) of appropriation (POA). The Department is prohibited by law from approving POA changes that do not access the same source aquifer.

Proposed or Authorized POA Name or Number	Is well already built? (Yes or No)	If an existing well: OWRD Well ID Tag No. L-	Total well depth	Casing Diameter	Casing Intervals (feet)	Seal depth(s) (intervals)	Perforated or screened intervals (in feet)	Static water level of completed well (in feet)	Source aquifer (sand, gravel, basalt, etc.)	Well -specific rate (cfs or gpm). If less than full rate of water right
Well 1	Yes	KLAM 2368								
Well 2	Yes	NOT FOUND	408	10	60	U/K	0	144	BASALT & LAVA	1400 GPM
Well 3	Yes	KLAM 10080								

Please use and attach additional pages of Table 2 as needed.
See page 6 for instructions.

Do you have questions about how to fill-out the tables?
Contact the Department at 503-986-0900 and ask for Transfer Staff.

Table 2. Description of Changes to Water Right Certificate # 87990 Part 2

List the change proposed for the acreage in each 1/4 1/4. If more than one change is proposed, specify the acreage associated with each change.

AUTHORIZED (the "from" or "off" lands) The listing that appears on the certificate BEFORE PROPOSED CHANGES List only that part or portion of the water right that will be changed.											Proposed Changes (see "CODES" from previous page)	PROPOSED (the "to" or "on" lands) The listing as it would appear AFTER PROPOSED CHANGES are made.														
Twp	Rng	Sec	1/4	1/4	Tax Lot	Gvt Lot or DLC	Acres	Type of USE listed on Certificate	POD(s) or POA(s) (name or number from Table 1)	Priority Date		Twp	Rng	Sec	1/4	1/4	Tax Lot	Gvt Lot or DLC	Acres	New Type of USE	POD(s)/ POA(s) to be used (from Table 1)	Priority Date				
EXAMPLE																										
37	S	9	E	15	NE	NW	100		15.0	IRRIGATION	POD #1 POD #2	1987	POU&POA	37	S	9	E	15	NE	NW	500	1	10.0		POD #5	1987
													POU&POA	37	S	9	E	15	NE	NW	500	2	5.0		POD #6	1987
37	S	11.5	E	22	SW	NW	3100		0.5	IRRG	POD 1&3	1987	POU&POA	37	S	11.5	E	22	SW	NW	3100		0.5		POD 1,2,3	1987
37	S	11.5	E	22	SE	NW	3100		2.4	IRRG	POD 1&3	1987	POU&POA	37	S	11.5	E	22	SE	NW	3100		22.3		POD 1,2,3	1987
37	S	11.5	E	22	NW	SW	3100		2.2	IRRG	POD 1&3	1987	POU&POA	37	S	11.5	E	22	NE	SW	3100		4.5		POD 1,2,3	1987
37	S	11.5	E	22	NW	SW	3100		1.0	IRRG	POD 2&3	1987	POU&POA	37	S	11.5	E	22	NW	SW	3100		5.5		POD 1,2,3	1987
37	S	11.5	E	22	SW	SW	3100		3.3	IRRG	POD 2&3	1987	POU&POA	37	S	11.5	E	22	NW	SE	3100		18.5		POD 1,2,3	1987
37	S	11.5	E	22	SE	SW	3100		7.0	IRRG	POD 2&3	1987	POU&POA	37	S	11.5	E	22	SW	SE	3100		10.6		POD 1,2,3	1987
37	S	11.5	E	22	NW	SE	3100		0.3	IRRG	POD 2&3	1987	POU&POA	37	S	11.5	E	22	SE	SE	3100		9.0		POD 1,2,3	1987
37	S	11.5	E	22	SW	SE	3100		23.6	IRRG	POD 2&3	1987	POU&POA	37	S	11.5	E	26	NW	NW	3100		1.5		POD 1,2,3	1987
37	S	11.5	E	22	SE	SE	3100		8.5	IRRG	POD 2&3	1987	POU&POA	37	S	11.5	E	26	SW	NW	3100		17.3		POD 1,2,3	1987
37	S	11.5	E	26	NW	NW	3100		0.9	IRRG	POD 2&3	1987	POU&POA	37	S	11.5	E	26	NW	SW	3100		9.5		POD 1,2,3	1987
TOTAL ACRES:													TOTAL ACRES:													

Additional remarks: See part 3 below

RECEIVED BY OWRD

OCT 16 2017

T 12762

Please use and attach additional pages of Table 2 as needed.
See page 6 for instructions.

Do you have questions about how to fill-out the tables?
Contact the Department at 503-986-0900 and ask for Transfer Staff.

Table 2. Description of Changes to Water Right Certificate # 87990 Part 3

AUTHORIZED (the "from" or "off" lands) The listing that appears on the certificate BEFORE PROPOSED CHANGES List only that part or portion of the water right that will be changed.											Proposed Changes (see "CODES" from previous page)	PROPOSED (the "to" or "on" lands) The listing as it would appear AFTER PROPOSED CHANGES are made.																						
Twp	Rng	Sec	¼ ¼	Tax Lot	Gvt Lot or DLC	Acres	Type of USE listed on Certificate	POD(s) or POA(s) (name or number from Table 1)	Priority Date	Twp		Rng	Sec	¼ ¼	Tax Lot	Gvt Lot or DLC	Acres	New Type of USE	POD(s)/ POA(s) to be used (from Table 1)	Priority Date														
EXAMPLE																																		
2	S	9	E	15	NE	NW	100		15.0	IRRIG	POD #1 POD #2	1981	POU/POD	2	S	9	E	1	NW	NW	500		10.0		POD #3	1981								
																					2	S	9	E	2	SW	NW	500		5.0		POD #6	1981	
37	S	11.5	E	26	SW	NW	3100		14.8	IRRIG	POD 2&3	1987	POU	37	S	11.5	E	27	NE	NE	3100		6.4		POD 1,2,3	1987								
37	S	11.5	E	26	NW	SW	3100		9.3	IRRIG	POD 2&3	1987	POU	37	S	11.5	E	27	NW	NE	3100		6.5		POD 1,2,3	1987								
37	S	11.5	E	27	NE	NE	3100		6.2	IRRIG	POD 2&3	1987	POU	37	S	11.5	E	27	SE	NE	3100		8.9		POD 1,2,3	1987								
37	S	11.5	E	27	NW	NE	3100		7.3	IRRIG	POD 2&3	1987	POU																					
37	S	11.5	E	27	SE	NE	3100		10	IRRIG	POD 2&3	1987	POU																					
37	S	11.5	E	27	NE	NW	3100		0.7	IRRIG	POD 2&3	1987	POU																					
37	S	11.5	E	27	NE	SE	3100		0.1	IRRIG	POD 2&3	1987	POU																					
						TOTAL ACRES:		206.6												TOTAL ACRES:		206.6												

T 12762

List the change proposed for the acreage in each ¼ ¼. If more than one change is proposed, specify the acreage associated with each change.
Additional remarks: _____.

RECEIVED BY OWRD

Please use a separate Part 5 for each water right being changed. See instructions on page 6, to copy and paste additional Part 5s, or to add additional rows to tables within the form.

RECEIVED BY OWRD

CERTIFICATE # 87991

OCT 16 2017

Description of Water Delivery System

System capacity: **2.49** cubic feet per second (cfs) OR
1118 gallons per minute (gpm)

SALEM, OR

Describe the current water delivery system or the system that was in place at some time within the last five years. Include information on the pumps, canals, pipelines, and sprinklers used to divert, convey, and apply the water at the authorized place of use. **3 wells, pumps, gravity and pressurized irrigation system**

Table 1. Location of Authorized and Proposed Point(s) of Diversion (POD) or Appropriation (POA)
(Note: If the POD/POA name is not specified on the certificate, assign it a name or number here.)

POD/POA Name or Number	Is this POD/POA Authorized on the Certificate or is it Proposed?	If POA, OWRD Well Log ID# (or Well ID Tag # L-___)	Twp		Rng		Sec	¼ ¼		Tax Lot, DLC or Gov't Lot	Measured Distances (from a recognized survey corner)
Well 1	<input checked="" type="checkbox"/> Authorized <input type="checkbox"/> Proposed	KLAM 2368	37	S	11	E	15	SW	SW		450 feet north & 390 feet east from SW corner, Section 15
Well 2	<input checked="" type="checkbox"/> Authorized <input type="checkbox"/> Proposed	NOT FOUND	37	S	11	E	22	SW	SE		850 feet north & 530 feet east from S1/4 corner, Section 22
Well 3	<input checked="" type="checkbox"/> Authorized <input type="checkbox"/> Proposed	KLAM 10080	37	S	11	E	22	SE	NW		2000 feet south & 1710 feet east from NW corner, Section 22
	<input type="checkbox"/> Authorized <input type="checkbox"/> Proposed										

Check all type(s) of change(s) proposed below (change "CODES" are provided in parentheses):

- Place of Use (POU)
- Character of Use (USE)
- Point of Diversion (POD)
- Additional Point of Diversion (APOD)
- Surface Water POD to Ground Water POA (SW/GW)
- Supplemental Use to Primary Use (S to P)
- Point of Appropriation/Well (POA)
- Additional Point of Appropriation (APOA)
- Substitution (SUB)
- Government Action POD (GOV)

Will all of the proposed changes affect the entire water right?

- Yes Complete only the Proposed ("to" or "on" lands) section of Table 2 on the next page. Use the "CODES" listed above to describe the proposed changes.
- No Complete all of Table 2 to describe the portion of the water right to be changed.

Please use and attach additional pages of Table 2 as needed.
See page 6 for instructions.

Do you have questions about how to fill-out the tables?
Contact the Department at 503-986-0900 and ask for Transfer Staff.

Table 2. Description of Changes to Water Right Certificate # 87991 Part 1

List the change proposed for the acreage in each ¼ ¼. If more than one change is proposed, specify the acreage associated with each change.

AUTHORIZED (the "from" or "off" lands) The listing that appears on the certificate BEFORE PROPOSED CHANGES List only that part or portion of the water right that will be changed.											Proposed Changes (see "CODES" from previous page)	PROPOSED (the "to" or "on" lands) The listing as it would appear AFTER PROPOSED CHANGES are made.									
Twp	Rng	Sec	¼ ¼	Tax Lot	Gvt Lot or DLC	Acres	Type of USE listed on Certificate	POD(s) or POA(s) (name or number from Table 1)	Priority Date	Twp		Rng	Sec	¼ ¼	Tax Lot	Gvt Lot or DLC	Acres	New Type of USE	POD(s)/ POA(s) to be used (from Table 1)	Priority Date	
37	S	11.5	E 15	SW SW	3100	17.4	IRRIG	POD 1,2,3	1961	POU	37	S	11.5	E 15	NW SW	3100	0.2	POD 1,2,3	1961		
37	S	11.5	E 15	SE SW	3100	0.1	IRRIG	POD 1,2,3	1961	POU	37	S	11.5	E 15	SW SW	3100	17.8	POD 1,2,3	1961		
37	S	11.5	E 16	NE SE	3100	0.3	IRRIG	POD 1,2,3	1961	POU	37	S	11.5	E 16	NE SE	3100	1.2	POD 1,2,3	1961		
37	S	11.5	E 16	SE SE	3100	3.6	IRRIG	POD 1,2,3	1961	POU	37	S	11.5	E 16	SE SE	3100	33.8	POD 1,2,3	1961		
37	S	11.5	E 22	SW NE	3100	13.6	IRRIG	POD 1,2,3	1961	POU	37	S	11.5	E 21	NE NE	3100	11.7	POD 1,2,3	1961		
37	S	11.5	E 22	NE NW	3100	17.2	IRRIG	POD 1,2,3	1961	POU	37	S	11.5	E 21	SE NE	3100	0.3	POD 1,2,3	1961		
37	S	11.5	E 22	NW NW	3100	22.8	IRRIG	POD 1,2,3	1961	POU	37	S	11.5	E 22	NE NW	3100	10.9	POD 1,2,3	1961		
37	S	11.5	E 22	SW NW	3100	1.1	IRRIG	POD 1,2,3	1961	POU	37	S	11.5	E 22	NW NW	3100	40	POD 1,2,3	1961		
37	S	11.5	E 22	SE NW	3100	28.4	IRRIG	POD 1,2,3	1961	POU	37	S	11.5	E 22	SW NW	3100	13.4	POD 1,2,3	1961		
37	S	11.5	E 22	NE SW	3100	40.0	IRRIG	POD 1,2,3	1961	POU	37	S	11.5	E 22	SE NW	3100	1.8	POD 1,2,3	1961		
TOTAL ACRES:											TOTAL ACRES:										

12762

Additional remarks: See part 2 below

RECEIVED BY OWRD

OCT 16 2017

Please use and attach additional pages of Table 2 as needed.
See page 6 for instructions.

Do you have questions about how to fill-out the tables?
Contact the Department at 503-986-0900 and ask for Transfer Staff.

Table 2. Description of Changes to Water Right Certificate # 87991 Part 2

AUTHORIZED (the "from" or "off" lands) The listing that appears on the certificate BEFORE PROPOSED CHANGES List only that part or portion of the water right that will be changed.											Proposed Changes (see "CODES" from previous page)	PROPOSED (the "to" or "on" lands) The listing as it would appear AFTER PROPOSED CHANGES are made.												
Twp	Rng	Sec	¼ ¼	Tax Lot	Gvt Lot or DLC	Acres	Type of USE listed on Certificate	POD(s) or POA(s) (name or number from Table 1)	Priority Date	Twp		Rng	Sec	¼ ¼	Tax Lot	Gvt Lot or DLC	Acres	New Type of USE	POD(s)/ POA(s) to be used (from Table 1)	Priority Date				
37	S	9	E	13	NE NW	160		13.8	IRRIG	POD #1 POD #2	1961	POU/POD	37	S	9	E	1	NW NW	500	1	160		POD #5	1961
													37	S	9	E	2	SW NW	500		50		POD #6	1961
37	S	11.5	E	22	NW SW	3100		7.6	IRRIG	POD 1,2,3	1961	POU	37	S	11.5	E	22	NE SW	3100		33.1		POD 1,2,3	1961
37	S	11.5	E	22	SE SW	3100		13.2	IRRIG	POD 1,2,3	1961	POU	37	S	11.5	E	22	NW SW	3100		3.7		POD 1,2,3	1961
37	S	11.5	E	22	NE SE	3100		0.3	IRRIG	POD 1,2,3	1961	POU	37	S	11.5	E	22	SW SW	3100		1.8		POD 1,2,3	1961
37	S	11.5	E	22	NW SE	3100		32.8	IRRIG	POD 1,2,3	1961	POU	37	S	11.5	E	22	SE SW	3100		18.4		POD 1,2,3	1961
37	S	11.5	E	22	SW SE	3100		1.0	IRRIG	POD 1,2,3	1961	POU	37	S	11.5	E	22	NW SE	3100		2.7		POD 1,2,3	1961
													37	S	11.5	E	22	SW SE	3100		7.6		POD 1,2,3	1961
													37	S	11.5	E	27	NW NE	3100		0.5		POD 1,2,3	1961
													37	S	11.5	E	27	NE NW	3100		0.5		POD 1,2,3	1961
TOTAL ACRES:						199.4						TOTAL ACRES:						199.4						

Additional remarks: _____

RECEIVED BY OWRD


OCT 16 2017

T 12769

For Place of Use or Character of Use Changes

Are there other water right certificates, water use permits or ground water registrations associated with the "from" or the "to" lands? Yes No

If YES, list the certificate, water use permit, or ground water registration numbers: Certificate 87990.

 Pursuant to ORS 540.510, any "layered" water use such as an irrigation right that is supplemental to a primary right proposed for transfer must be included in the transfer or be cancelled. Any change to a ground water registration must be filed separately in a ground water registration modification application.

For Substitution (ground water supplemental irrigation will be substituted for surface water primary irrigation)

Ground water supplemental Permit or Certificate # _____;
Surface water primary Certificate # _____.

RECEIVED BY OWRI

OCT 16 2017

For a change from Supplemental Irrigation Use to Primary Irrigation Use

Identify the primary certificate to be cancelled. Certificate # _____

SALEM, OR

For a change in point(s) of appropriation (well(s)) or additional point(s) of appropriation:

- Well log(s) are attached for each authorized and proposed well(s) that are clearly labeled and associated with the corresponding well(s) in Table 1 above and on the accompanying application map.

Tip: You may search for well logs on the Department's web page at:

http://apps.wrd.state.or.us/apps/gw/well_log/Default.aspx

AND/OR

- Describe the construction of the authorized and proposed well(s) in Table 3 for any wells that do not have a well log. For *proposed wells not yet constructed or built*, provide "a best estimate" for each requested information element in the table. The Department recommends you consult a licensed well driller, geologist, or certified water right examiner to assist with assembling the information necessary to complete Table 3.

Table 3. Construction of Point(s) of Appropriation

Any well(s) in this listing must be clearly tied to corresponding well(s) described in Table 1 and shown on the accompanying application map. Failure to provide the information will delay the processing of your transfer application until it is received. The information is necessary for the department to assess whether the proposed well(s) will access the same source aquifer as the authorized point(s) of appropriation (POA). The Department is prohibited by law from approving POA changes that do not access the same source aquifer.

Proposed or Authorized POA Name or Number	Is well already built? (Yes or No)	If an existing well: OWRD Well ID Tag No. L-	Total well depth	Casing Diameter	Casing Intervals (feet)	Seal depth(s) (intervals)	Perforated or screened intervals (in feet)	Static water level of completed well (in feet)	Source aquifer (sand, gravel, basalt, etc.)	Well -specific rate (cfs or gpm). If less than full rate of water right